

Prepared by:
Koch Pipeline Company, L.P.
4111 E. 37th Street North
Wichita, Kansas 67220
(316) 828-5500

Palo Alto County, Iowa No. 2708
Filed for Record 11-7-2002 At 12:35 PM
Book 28 Page 790 Fee 176.00
LORI M. KLIEGL, RECORDER
J. Marie Gilman DEPUTY

Address Tax Statement to:
Kanab Pipe Line Operating Partnership, L.P.
7340 W. 21st Street North
Wichita, Kansas 67205

ASSIGNMENT AND ASSUMPTION

This Assignment and Assumption (this "Assignment") is dated effective for all purposes as of the 31st day of October, 2002, and made and entered into by and between **KOCH PIPELINE COMPANY, L.P.**, a Delaware limited partnership, ("Assignor"), having a mailing address of 4111 E. 37th Street North, Wichita, Kansas 67220, and **KANEB PIPE LINE OPERATING PARTNERSHIP, L.P.**, a Delaware limited partnership ("Assignee"), having a mailing address of 7340 W. 21st Street North, Suite 200, Wichita, Kansas 67205.

RECITALS

Assignor and Assignee are parties to that certain Asset Purchase and Sale Agreement dated September 17, 2002 (the "Purchase and Sale Agreement"), pursuant to which Assignor agreed to sell, assign, convey, and transfer to Assignee, and Assignee agreed to purchase from Assignor, all right, title and interest in and to the properties and assets described below.

As contemplated by the Purchase and Sale Agreement, Assignor and Assignee desire to enter into this Assignment for the purpose of effecting the transfer, conveyance, and assignment by Assignor to Assignee of the Subject Assets.

WITNESSETH:

NOW, THEREFORE, for and in consideration of the amounts paid by Assignee to Assignor under the Purchase and Sale Agreement, and other good and valuable consideration, the receipt and sufficiency of which Assignor hereby acknowledges, Assignor does hereby sell, transfer, bargain, convey, and assign to Assignee all right, title and interest, and Assignee does hereby accept and assume for all purposes as of the Effective Time, all right, title and interest in the following assets (collectively, the "Subject Assets"):

- (a) Leasehold Interests. All right, title and interest of the lessee in and to leases of real property upon which the Assets are situated and the rights associated therewith relating to ongoing use, operation and maintenance of the Assets (as defined in the Purchase and Sale Agreement) (the "Leasehold Interests"), all of which are more particularly described in Exhibit C to the Purchase and Sale Agreement;

When Recorded, Return to:

Palo Alto County, Iowa

Kanab Pipe Line Operating Partnership, L.P.
7340 W. 21st Street North, Suite 200
Wichita, Kansas 67205
Attention: President



(b) Property Rights. To the extent not listed as a Permit under Exhibit E to the Purchase and Sale Agreement, all right, title and interest of the beneficiary or right holder in and to those certain easements, rights-of-way, servitudes, permits and/or licenses, railroad crossing rights, and other rights to use of the surface and subsurface and related instruments which are held for use in connection with the ownership, use, operation or maintenance of the Assets (as defined in the Purchase and Sale Agreement), including those items listed in Exhibit D to the Purchase and Sale Agreement, and which excludes the Real Property, the Permits and the Leasehold Interests (the "**Property Rights**");

(c) Permits. All right, title and interest of the beneficiary or permit holder in and to any environmental, operational and other governmental permits, licenses, Orders, franchises and related instruments or rights relating to the ownership or operation of the Assets (as defined in the Purchase and Sale Agreement), all of which are listed in Exhibit E to the Purchase and Sale Agreement ("**Permits**"), but only to the extent legally assignable or transferable and excluding the Property Rights listed in Exhibit D to the Purchase and Sale Agreement;

(d) Contracts. Subject to the provisions of Section 14.11 to the Purchase and Sale Agreement, all of Seller's right, title and interest in and to any and all contracts, warranties and other agreements relating exclusively to or which are reasonably necessary for the use of the Assets (as defined in the Purchase and Sale Agreement) ("**Contracts**"), including the Contracts listed in Exhibit F to the Purchase and Sale Agreement; and

(e) Intellectual Property. All intellectual property interests identified on Exhibit G to the Purchase and Sale Agreement, including all Liabilities/Claims against other Persons for infringement and other proprietary rights associated therewith (the "**Intellectual Property**");

SAVE AND EXCEPT (a) any cash and cash equivalents of Assignor; (b) any logos, emblems, signs, trademarks, trade names, or service marks that are the property of Assignor or its Affiliates; provided, however, that signs for location, warning, notice, or as required by law shall remain in place and will be modified or replaced by Assignee to remove Assignor's name, logo, or other identifying marks as provided in Section 8.04 of the Purchase and Sale Agreement; (c) all items of personal property owned or leased generally by Assignor currently located at Assignor's Wichita, Kansas facility or office, including vehicles, office equipment, furniture, computers, copiers, and fax machines; (d) all ammonia terminals, truck loading and storage facilities located at, on or adjacent to the Facilities (as defined in the Purchase and Sale Agreement) unless specifically listed on Exhibit A to the Purchase and Sale Agreement; (e) all items of personal property (including vehicles, office equipment, furniture, computers, copiers, and fax machines) located at or adjacent to the Facilities (as defined in the Purchase and Sale Agreement) to the extent listed on Exhibit M to the Purchase and Sale Agreement; (f) any software programs and licenses for software which are confidential or proprietary to Assignor or its Affiliates, or cannot be transferred without payment of a fee to another Person, owner, or vendor; provided, however, that Assignor shall use good faith efforts to assist Assignee in arranging for a copy of such software that is not transferable without payment of a fee or other right to use such software, provided Assignee pays any fee charged or assessed by the vendor or owner thereof (or other Persons holding the right to license the use of such software); and provided further, that Assignee shall have access to all data which is not confidential or proprietary on Assignor's or its operator's systems relating to the Assets for conversion to or storage on Assignee's systems; and (g) any personal property, software, computers, servers,

peripheral computer hardware and communication devices used in, or in connection with, Assignor's pipeline control center used to remotely monitor and control the anhydrous ammonia pipeline systems transferred pursuant to the Purchase and Sale Agreement and to ensure the integrity thereof.

Assignor and Assignee agree to execute, acknowledge, and deliver to each other such additional instruments, notices, and documents, and to do all such other and further acts and things, as may be reasonably necessary or useful to more fully and effectively evidence and effect the conveyance, assignment, and transfer and delivery by Assignor to Assignee of the Assets conveyed hereunder or intended to be so conveyed.

This Assignment shall bind and inure to the benefit of Assignor and Assignee and their respective successors and assigns. This Assignment shall be governed by and interpreted in accordance with the laws of the State of Kansas without regard to any conflicts of law rule that would direct application of the laws of another jurisdiction, except to the extent that it is mandatory that the law of some other jurisdiction, wherein the Subject Assets are located, shall apply. This Assignment may be executed in one or more counterparts, each of which shall be deemed an original, but all of which together shall constitute one and the same instrument.

Separate assignments of certain parts of the Subject Assets may be executed on officially approved forms by each Assignor to Assignee in sufficient counterparts to satisfy applicable statutory and regulatory requirements. In addition, to facilitate recording or filing of this Assignment in the appropriate real property records, the counterpart to be recorded in a specific county may contain only those portions of the exhibits that describe real property located in such county. Any such separate assignments or counterpart shall be deemed to contain all of the exceptions, reservations, rights, titles, powers, and privileges set forth herein as fully as though they were set forth in each such assignment or counterpart. The interests conveyed by such separate assignments or counterpart are the same, and not in addition to, the Subject Assets conveyed herein.


Defined terms used herein and not defined herein shall have the meanings given to them in the Purchase and Sale Agreement.

EXECUTED effective for all purposes as of the day and year first above written.

ASSIGNOR

Koch Pipeline Company, L.P.


By: Koch Pipeline Company, LLC
Its General Partner

By: 
Patrick M. McCann
President

ASSIGNEE


**Kanab Pipe Line Operating
Partnership, L.P.**

By: Kanab Pipe Line Company, LLC
Its General Partner

By: 
Jimmy L. Harrison
President

STATE OF KANSAS §
§
COUNTY OF SEDGWICK §


On this 31st day of October, 2002, before me, a Notary Public in and for said county and state, personally appeared Patrick M. McCann, to me personally known, who being by me duly sworn did say that he is the President of Koch Pipeline Company, LLC, the general partner of Koch Pipeline Company, L.P., a Delaware limited partnership, executing the foregoing instrument, that the instrument was signed on behalf of the limited partnership by authority of the general partner; and the general partner acknowledged the execution of the instrument to be the voluntary act and deed of the limited partnership, by it and by the general partner voluntarily executed.

(Notarial Seal)  Debra D. Friend
Debra D. Friend, Notary Public

My commission expires:
8-16-2005

STATE OF KANSAS §
§
COUNTY OF SEDGWICK §

On this 31st day of October, 2002, before me, a Notary Public in and for said county and state, personally appeared Jimmy L. Harrison, to me personally known, who being by me duly sworn, did say that he is the President of Kaneb Pipe Line Company, LLC, the general partner of Kaneb Pipe Line Operating Partnership, L.P., a Delaware limited partnership, executing the foregoing instrument, that the instrument was signed on behalf of the limited partnership by authority of the general partner; and the general partner acknowledged the execution of the instrument to be the voluntary act and deed of the limited partnership, by it and by the general partner voluntarily executed.

(Notarial Seal)  Carla Cantrell
Notary Public

My commission expires:
7-10-05

28-794

PROPERTY RIGHTS
PALO ALTO, IOWA
MAINLINE - KOCH PIPELINE COMPANY, L.P. - AMMONIA SYSTEM

Inst Date ID#	Grantor	Grantee	Sec	Twp	Rng	Description	Bk/Pg
Permit 05/01/1969 40-140-098	Palo Alto County, Board of Supervisors	Gulf Central Pipeline Company	30	096 N	030 W	On the section line, crossing between 30-96N-30W, Kossuth County, Iowa and 25-96N-31W, Palo Alto County, Iowa	No Data
			25	096 N	031 W	On the section line, crossing between 30-96N-30W, Kossuth County, Iowa and 5-96N-31W, Palo Alto County, Iowa	
			26	096 N	031 W	On the section line, crossing between Sections 25 & 26 and between Sections 26 & 27	
			27	096 N	031 W	On the section line, crossing between Sections 27 & 26 and between Sections 27 & 28	
			28	096 N	031 W	On the section line, crossing between Sections 27 & 28	
			29	096 N	031 W	On the section line, crossing between Sections 29 & 30	
			30	096 N	031 W	On the section line, crossing between Sections 29 & 30	

PROPERTY RIGHTS
 PALO ALTO, IOWA
 MAINLINE - KOCH PIPELINE COMPANY, L.P. - AMMONIA SYSTEM

Inst Date ID#	Grantor	Grantee	Sec	Twp	Rng	Description	Bk/Pg
			25	096 N	032 W	On the section line, crossing between Sections 25 & 36	
			36	096 N	032 W	On the section line, crossing between Sections 25 & 36 and between Sections 35 & 36	
			35	096 N	032 W	On the section line, crossing between Sections 35 & 36 and between Sections 34 & 35	
			34	096 N	032 W	On the section line, crossing between Sections 35 & 34 and between Sections 33 & 34	
			33	096 N	032 W	On the section line, crossing between Sections 33 & 34	
			32	096 N	032 W	On the section line, crossing between Sections 31 & 32	
			31	096 N	032 W	On the section line, crossing between Sections 31 & 32	

28-795

28-796

PROPERTY RIGHTS
PALO ALTO, IOWA
MAINLINE - KOCH PIPELINE COMPANY, L.P. - AMMONIA SYSTEM

Inst Date ID#	Grantor	Grantee	Sec	Twp	Rng	Description	Bk/Pg
			35	096 N	033 W	On the section line, crossing between Sections 36 & 35, also the NE/4 of 35	
			36	096 N	033 W	On the section line, crossing between Sections 36 & 35	
			34	096 N	033 W	On the section line, crossing between Sections 27 & 34, also the NE/4 of 34	
			27	096 N	033 W	On the section line, crossing between Sections 27 & 34	
			28	096 N	033 W	On the section line, crossing between Sections 27 & 28 and between Sections 28 & 29	
			29	096 N	033 W	On the section line, crossing between Sections 29 & 28 and between Sections 29 & 30	
			30	096 N	033 W	On the section line, crossing between Sections 29 & 30 and between Sections 30 & 25-T96N-R34W	

PROPERTY RIGHTS
PALO ALTO, IOWA

MAINLINE - KOCH PIPELINE COMPANY, L.P. - AMMONIA SYSTEM

Inst Date ID#	Grantor	Grantee	Sec Twp	Rng	Description	Bk/Pg
			25	096 N 034 W	On the section line crossing between Sections 30-T96N-R33W & 25-T96N-R34W and between Sections 25 & 26	
			26	096 N 034 W	On the section line, crossing between Sections 25 & 26 and between Sections 26 & 23	
			23	096 N 034 W	On the section line, crossing between Sections 23 & 26	
			22	096 N 034 W	On the section line, crossing between Sections 22 & 21	
			21	096 N 034 W	On the section line, crossing between Sections 22 & 21 and between Sections 20 & 21	
			20	096 N 034 W	On the section line, crossing between Sections 20 & 21 and between Sections 20 & 19	

28-797

28-798

PROPERTY RIGHTS
PALO ALTO, IOWA
MAINLINE - KOCH PIPELINE COMPANY, L.P. - AMMONIA SYSTEM

Inst Date ID#	Grantor	Grantee	Sec	Twp	Rng	Description	Bk/Pg
			19	096 N	034 W	On the section line, crossing between Sections 20 & 19 and between Sections 19 & 24-T96N-R35W, Clay County, Iowa	
			24	096 N	035 W	On the section line, crossing between 24-T96N-R35W, Clay County, Iowa & 19-T96N-R34W, Palo Alto County, Iowa	
R/W 04/24/1969 40-140-001	Gladys J. Coates Dale M. Coates	Gulf Central Pipeline Company	25	096 N	031 W	E/2 SE/4	2/308
R/W 08/18/1969 40-140-002	C. Leo McEnroe Pearl McEnroe	Gulf Central Pipeline Company	25	096 N	031 W	W/2 SE/4	2/423
R/W 06/14/1968 40-140-003	Arnold J. Fisher Evelyn Fisher	Gulf Central Pipeline Company	25	096 N	031 W	S/2 SW/4	1/426
Permit 07/03/1969 40-140-097	The Board of Supervisors of Palo Alto County	Gulf Central Pipeline Company	25	096 N	031 W	Pipeline crossing the Palo Alto Drainage Districts 1 to 182, except District 176	No Data

PROPERTY RIGHTS
PALO ALTO, IOWA
MAINLINE - KOCH PIPELINE COMPANY, L.P. - AMMONIA SYSTEM

Inst Date ID#	Grantor	Grantee	Sec	Twp	Rng	Description	Bk/Pg
			26	096 N	031 W	Pipeline crossing the Palo Alto Drainage Districts 1 to 182, except District 176	
			27	096 N	031 W	Pipeline crossing the Palo Alto Drainage Districts 1 to 182, except District 176	
			28	096 N	031 W	Pipeline crossing the Palo Alto Drainage Districts 1 to 182, except District 176	
			29	096 N	031 W	Pipeline crossing the Palo Alto Drainage Districts 1 to 182, except District 176	
			30	096 N	031 W	Pipeline crossing the Palo Alto Drainage Districts 1 to 182, except District 176	
			25	096 N	032 W	Pipeline crossing the Palo Alto Drainage Districts 1 to 182, except District 176	
			36	096 N	032 W	Pipeline crossing the Palo Alto Drainage Districts 1 to 182, except District 176	
			35	096 N	032 W	Pipeline crossing the Palo Alto Drainage Districts 1 to 182, except District 176	

28-799

PROPERTY RIGHTS
PALO ALTO, IOWA
MAINLINE - KOCH PIPELINE COMPANY, L.P. - AMMONIA SYSTEM

Inst Date ID#	Grantor	Grantee	Sec	Twp	Rng	Description	Bk/Pg
			34	096 N	032 W	Pipeline crossing the Palo Alto Drainage Districts 1 to 182, except District 176	
			33	096 N	032 W	Pipeline crossing the Palo Alto Drainage Districts 1 to 182, except District 176	
			32	096 N	032 W	Pipeline crossing the Palo Alto Drainage Districts 1 to 182, except District 176	
			31	096 N	032 W	Pipeline crossing the Palo Alto Drainage Districts 1 to 182, except District 176	
			35	096 N	033 W	Pipeline crossing the Palo Alto Drainage Districts 1 to 182, except District 176	
			36	096 N	033 W	Pipeline crossing the Palo Alto Drainage Districts 1 to 182, except District 176	
			34	096 N	033 W	Pipeline crossing the Palo Alto Drainage Districts 1 to 182, except District 176	
			27	096 N	033 W	Pipeline crossing the Palo Alto Drainage Districts 1 to 182, except District 176	

PROPERTY RIGHTS
 PALO ALTO, IOWA
 MAINLINE - KOCH PIPELINE COMPANY, L.P. - AMMONIA SYSTEM

Inst Date ID#	Grantor	Grantee	Sec	Twp	Rng	Description	Bk/Pg
---------------------	---------	---------	-----	-----	-----	-------------	-------

28	096 N	033 W				Pipeline crossing the Palo Alto Drainage Districts 1 to 182, except District 176	
30	096 N	033 W				Pipeline crossing the Palo Alto Drainage Districts 1 to 182, except District 176	
25	096 N	034 W				Pipeline crossing the Palo Alto Drainage Districts 1 to 182, except District 176	
26	096 N	034 W				Pipeline crossing the Palo Alto Drainage Districts 1 to 182, except District 176	
23	096 N	034 W				Pipeline crossing the Palo Alto Drainage Districts 1 to 182, except District 176	
22	096 N	034 W				Pipeline crossing the Palo Alto Drainage Districts 1 to 182, except District 176	
21	096 N	034 W				Pipeline crossing the Palo Alto Drainage Districts 1 to 182, except District 176	
19	096 N	034 W				Pipeline crossing the Palo Alto Drainage Districts 1 to 182, except District 176	

108-801

PROPERTY RIGHTS
PALO ALTO, IOWA
MAINLINE - KOCH PIPELINE COMPANY, L.P. - AMMONIA SYSTEM

Inst Date ID#	Grantor	Grantee	Sec	Twp	Rng	Description	Bk/Pg
			29	096 N	033 W	Pipeline crossing the Palo Alto Drainage Districts 1 to 182, except District 176	
			20	096 N	034 W	Pipeline crossing the Palo Alto Drainage Districts 1 to 182, except District 176	
Permit 07/24/1969 40-140-104	Iowa State Commerce Commission	Gulf Central Pipeline Company	25	096 N	031 W	Main Line across Sec.	#820 Doc. P-693
			26	096 N	031 W	Main Line across Sec.	
			27	096 N	031 W	Main Line across Sec.	
			28	096 N	031 W	Main Line across Sec.	
			29	096 N	031 W	Main Line across Sec.	
			30	096 N	031 W	Main Line across Sec.	
			25	096 N	032 W	Main Line across Sec.	

PROPERTY RIGHTS

PALO ALTO, IOWA
MAINLINE - KOCH PIPELINE COMPANY, L.P. - AMMONIA SYSTEM

Inst Date ID#	Grantor	Grantee	Sec	Twp	Rng	Description	Bk/Pg
			36	096 N	032 W	Main Line across Sec.	
			35	096 N	032 W	Main Line across Sec.	
			34	096 N	032 W	Main Line across Sec.	
			33	096 N	032 W	Main Line across Sec.	
			32	096 N	032 W	Main Line across Sec.	
			31	096 N	032 W	Main Line across Sec.	
			36	096 N	033 W	Main Line across Sec.	
			35	096 N	033 W	Main Line across Sec.	
			34	096 N	033 W	Main Line across Sec.	
			27	096 N	033 W	Main Line across Sec.	

28-803

28-804

PROPERTY RIGHTS
PALO ALTO, IOWA
MAINLINE - KOCH PIPELINE COMPANY, L.P. - AMMONIA SYSTEM

Inst Date ID#	Grantor	Grantee	Sec	Twp	Rng	Description	Bk/Pg
			28	096 N	033 W	Main Line across Sec.	
			29	096 N	033 W	Main Line across Sec.	
			30	096 N	033 W	Main Line across Sec.	
			25	096 N	034 W	Main Line across Sec.	
			26	096 N	034 W	Main Line across Sec.	
			23	096 N	034 W	Main Line across Sec.	
			22	096 N	034 W	Main Line across Sec.	
			21	096 N	034 W	Main Line across Sec.	
			20	096 N	034 W	Main Line across Sec.	
			19	096 N	034 W	Main Line across Sec.	

PROPERTY RIGHTS
PALO ALTO, IOWA
MAINLINE - KOCH PIPELINE COMPANY, L.P. - AMMONIA SYSTEM

Inst Date ID#	Grantor	Grantee	Sec	Twp	Rng	Description	Bk/Pg
R/W 06/04/1968 40-140-004	Regina Ryan, Conservator of the property of John A. Henry	Gulf Central Pipeline Company	26	096 N	031 W	S/2 SE/4	2/5
R/W 06/04/1968 40-140-005	Mary Henry	Gulf Central Pipeline Company	26	096 N	031 W	W/2 SW/4	1/394
R/W 06/04/1968 40-140-006	Nicholas B. Hoch, Jr. Maxine Hoch	Gulf Central Pipeline Company	27	096 N	031 W	S/2 SE/4	1/396
R/W 07/18/1968 40-140-007	Ernest G. Habeger Elizabeth Habeger	Gulf Central Pipeline Company	27	096 N	031 W	SE/4 SW/4	2/3
R/W 05/29/1969 40-140-008	Susana Finnestad	Gulf Central Pipeline Company	27	096 N	031 W	SW/4 SW/4	2/377
R/W 09/09/1968 40-140-009	George Wildin Ida Wildin	Gulf Central Pipeline Company	28	096 N	031 W	SE/4	2/25
R/W 05/22/1968 40-140-010	L. F. Zinnel Hazel Zinnel	Gulf Central Pipeline Company	28	096 N	031 W	SW/4	1/398
			29	096 N	031 W	SE/4	

28.805

PROPERTY RIGHTS
PALO ALTO, IOWA
MAINLINE - KOCH PIPELINE COMPANY, L.P. - AMMONIA SYSTEM

Inst Date ID#	Grantor	Grantee	Sec	Twp	Rng	Description	Bk/Pg
RW 03/31/1969 40-140-011	Will C. Hansen Elizabeth A. Hansen	Gulf Central Pipeline Company	29	096 N	031 W	SW/4	2/282
RW Appurt. 06/16/1970 40-140-012	Will C. Hansen Elizabeth Hansen	Gulf Central Pipeline Company	29	096 N	031 W	SW/4 For Gate Valve Contract	3/342
RW 08/14/1969 40-140-013	H. O. Helgen Lavena H. Helgen	Gulf Central Pipeline Company	30	096 N	031 W	SE/4	2/434
RW 06/11/1968 40-140-014	John W. Thomson Sophia Thomson	Gulf Central Pipeline Company	30	096 N	031 W	S/2 SW/4	1/424
Permit 02/24/1969 40-140-091	State of Iowa, Iowa Natural Resources Council	Gulf Central Pipeline Company	30	096 N	031 W	SW/4 Cylinder Creek	No Data
Permit 07/09/1968 40-140-099	Iowa State Highway Commission	Gulf Central Pipeline Company	30	096 N	031 W	Crossing of U.S. Highway #18, approximately 0.75 mile N. from Cylinder 715' N. of the centerline of gravel road and section line 30 & 31, also 102' S. of Highway Station #360	74-29

PROPERTY RIGHTS
PALO ALTO, IOWA
MAINLINE - KOCH PIPELINE COMPANY, L.P. - AMMONIA SYSTEM

Inst Date ID#	Grantor	Grantee	Sec Twp	Rng	Description	Bk/Pg
R/W 09/07/1968 40-140-032	Walter L High	Gulf Central Pipeline Company	31	096 N	032 E SW/4, except the E. 120 acres & except that parcel sold to the State of Iowa.	2/37
R/W 06/11/1968 40-140-015	Russell Olson Inez Olson	Gulf Central Pipeline Company	25	096 N	032 W SE/4	1/422
R/W 05/07/1969 40-140-016	Irvin J. Solberg Clarice J. Solberg	Gulf Central Pipeline Company	25	096 N	032 W SW/4	2/318
R/W 03/06/1969 40-140-030	James Mehan Alberta Mehan	Gulf Central Pipeline Company	31	096 N	032 W SE/4	2/266
R/W 05/28/1969 40-140-031	George L. Mahaney Uyntah B. Mahaney	Gulf Central Pipeline Company	31	096 N	032 W E. 120 acres of SW/4.	2/375
R/W 03/06/1969 40-140-027	Eugene M. Ford	Gulf Central Pipeline Company	32	096 N	032 W S/2 SE/4	2/270
R/W 03/06/1969 40-140-028	Elizabeth V. Darrah Robert F. Darrah Claudia Darrah	Gulf Central Pipeline Company	32	096 N	032 W E/2 SW/4	2/254

28-807

28.808

**PROPERTY RIGHTS
PALO ALTO, IOWA
MAINLINE - KOCH PIPELINE COMPANY, L.P. - AMMONIA SYSTEM**

Inst Date ID#	Grantor	Grantee	Sec	Twp	Rng	Description	Bk/Pg
R/W 03/06/1969 40-140-029	Robert F. Darrah Claudia Darrah	Gulf Central Pipeline Company	32	096 N	032 W	W/2 SW/4	2/268
R/W 09/06/1969 40-140-025	Joseph E. Myers	Gulf Central Pipeline Company	33	096 N	032 W	E/2 SE/4 & all that part of SW/4 SE/4 lying S. of the Railroad Right of Way.	3/51
R/W 03/05/1970 40-140-026	William K. Stauss Charlotte Stauss	Gulf Central Pipeline Company	33	096 N	032 W	W/2, lying S. of the Chicago, Rock Island and Pacific Railroad Right of Way.	3/273
Permit 05/28/1970 40-140-094	Chicago, Rock Island And Pacific Railroad Company	Gulf Central Pipeline Company	33	096 N	032 W	MP 181+1220' Station 8373+56, 3.2 miles S. of Emmetsburg, IA	48294
Permit Suppl 12/30/1983 40-140-095	William M. Gibbons, Trustee of the property of the Chicago, Rock Island And Pacific Railroad Company	Gulf Central Pipeline Company	33	096 N	032 W	SE/4 MP181+1220' Station 8373+56, 3.2 miles S. of Emmetsburg, IA Ref. File No. 48294	73/104
R/W 10/16/1969 40-140-020	Robins J. Hawthorne Kenneth G. Hawthorne Dorothy J. Chandler	Gulf Central Pipeline Company	34	096 N	032 W	SE/4	3/113

**PROPERTY RIGHTS
PALO ALTO, IOWA
MAINLINE - KOCH PIPELINE COMPANY, L.P. - AMMONIA SYSTEM**

Inst Date ID#	Grantor	Grantee	Sec	Twp	Rng	Description	Bk/Pg
RW 11/27/1969 40-140-021	Kenneth G. Hawthorne Mary L. Hawthorne	Gulf Central Pipeline Company	34	096 N	032 W	SE/4	3/125
RW 01/05/1970 40-140-022	Robins J. Hawthorne Marilyn Park Hawthorne	Gulf Central Pipeline Company	34	096 N	032 W	SE/4	3/196
RW 03/06/1969 40-140-023	Edmund A. Domek Ellen Domek	Gulf Central Pipeline Company	34	096 N	032 W	SW/4	2/272
Ratf. 09/10/1969 40-140-024	Edmund A. Domek Ellen Domek	Gulf Central Pipeline Company	34	096 N	032 W	SW/4 Ref: 2/272	No Data
RW 06/11/1968 40-140-018	Howard J. Chism Gladys B. Chism	Gulf Central Pipeline Company	35	096 N	032 W	All that part of Section 35, lying N. of the Chicago, Milwaukee and St. Paul Railroad.	1/420
RW 09/13/1969 40-140-019	Clarence J. Berkland Maxine Berkland	Gulf Central Pipeline Company	35	096 N	032 W	S/2 S/2 & Beg. at the SE/C NE/4 SE/4, thence W. 121.73 rods, thence N. 146.26 rods to S. line of C. M. & St. P. Railroad R/W, thence Southeasterly along said Railroad R/W to the E. line of said Section 35, thence S. 116.62 rods, to beg.	3/48

2
∞
∞
∞
∞
9

PROPERTY RIGHTS
PALO ALTO, IOWA
MAINLINE - KOCH PIPELINE COMPANY, L.P. - AMMONIA SYSTEM

Inst Date ID#	Grantor	Grantee	Sec	Twp	Rng	Description	Bk/Pg
Permit 09/23/1969 40-140-092	Chicago, Milwaukee, St. Paul And Pacific Railroad Company	Gulf Central Pipeline Company	35	096 N	032 W	Station 1048+27, about 2- 1/3 miles W. of Cylinder, IA.	No Data
Permit Suppl 06/15/1970 40-140-093	Chicago, Milwaukee, St. Paul And Pacific Railroad Company	Gulf Central Pipeline Company	35	096 N	032 W	Station 1005+27, about 1.5 miles W. of Cylinder, IA Ref. Agreement dated 9/23/1969	M-71521
R/W 07/08/1968 40-140-017	Doris Hoerner Pool Melvin A. Pool	Gulf Central Pipeline Company	36	096 N	032 W	N/2	2/27
R/W 03/13/1969 40-140-042	Edward Donahue	Gulf Central Pipeline Company	27	096 N	033 W	W/2 SW/4	2/260
R/W 08/29/1969 40-140-043	Ralph S. Potter Gertrude A. Potter	Gulf Central Pipeline Company	28	096 N	033 W	W/2 SE/4 & E/2 SW/4 & W/2 NE/4	3/32
R/W 08/08/1968 40-140-044	Leo Joynt	Gulf Central Pipeline Company	28	096 N	033 W	W/2 SW/4	2/1
Ratiff. 09/03/1969 40-140-045	Leo Joynt	Gulf Central Pipeline Company	28	096 N	033 W	W/2 SW/4 Ref: 2/1	No Data

PROPERTY RIGHTS
PALO ALTO, IOWA
MAINLINE - KOCH PIPELINE COMPANY, L.P. - AMMONIA SYSTEM

Inst Date ID#	Grantor	Grantee	Sec	Twp	Rng	Description	Bk/Pg
RAW Appurt. 07/20/1970 40-140-046	Leo Joynt	Gulf Central Pipeline Company	28	096 N	033 W	NW/4 SW/4 For Gate Valve	3/346
RAW 02/23/1970 40-140-047	Henry L. Duhn Betty Duhn	Gulf Central Pipeline Company	29	096 N	033 W	N/2 SE/4	3/235
RAW 02/19/1970 40-140-048	Mary Helen Morling Milton W. H. Morling May T. Morling	Gulf Central Pipeline Company	29	096 N	033 W	E/2 SW/4	3/229
RAW 02/21/1970 40-140-049	Virginia Morling	Gulf Central Pipeline Company	29	096 N	033 W	E/2 SW/4	3/279
RAW 02/19/1970 40-140-050	Patricia J. Morling Lehman David Lehman	Gulf Central Pipeline Company	29	096 N	033 W	E/2 SW/4	3/294 and Re-recorded 6/208
RAW 02/19/1970 40-140-051	Florence J. Morling Brenizer Harold Brenizer Florence Margaret Morling Humphrey	Gulf Central Pipeline Company	29	096 N	033 W	E/2 SW/4	6/214
RAW 02/25/1970 40-140-052	Gary J. Klepper Virginia Klepper Jerome Klepper Joan Klepper	Gulf Central Pipeline Company	29	096 N	033 W	W/2 SW/4 & SW/4 NW/4	3/246

22 88 - 811

PROPERTY RIGHTS
PALO ALTO, IOWA
MAINLINE - KOCH PIPELINE COMPANY, L.P. - AMMONIA SYSTEM

Inst Date ID#	Grantor	Grantee	Sec	Twp	Rng	Description	Bk/Pg
Permit 02/19/1970 40-140-096	Palo Alto County, Drainage District #176	Gulf Central Pipeline Company	29	096 N	033 W	Pipeline crossing Drainage District #176, in so far as it pertains to the E/2 SW/4	3/265
R/W 05/04/1969 40-140-053	Marie A. Burns	Gulf Central Pipeline Company	30	096 N	033 W	NE/4	2/329
R/W 08/14/1969 40-140-054	George W. Best Velma Best J. W. Brown	Gulf Central Pipeline Company	30	096 N	033 W	E/2 NW/4	2/426
R/W 08/14/1969 40-140-055	Emma Heider Julius Heider	Gulf Central Pipeline Company	30	096 N	033 W	W/2 NW/4	2/431
Permit 07/09/1968 40-140-100	Iowa State Highway Commission	Gulf Central Pipeline Company	31	096 N	033 W	Crossing State Highway #17, approximately 1.0 mile S. from Emmetsburg 252' N. of section line 31 & 6, also 57' S. of Highway Station #733	74-28
			36	096 N	032 W	Crossing State Highway #17, approximately 1.0 mile S. from Emmetsburg 252' N. of section line 31 & 6, also 57' S. of Highway Station #733	

28-812

PROPERTY RIGHTS
PALO ALTO, IOWA
MAINLINE - KOCH PIPELINE COMPANY, L.P. - AMMONIA SYSTEM

Inst Date ID#	Grantor	Grantee	Sec	Twp	Rng	Description	Bk/Pg
R/W 03/11/1969 40-140-039	Joe J. Gilman Rose J. Gilman	Gulf Central Pipeline Company	34	096 N	033 W	NE/4, except 20 acres off W. side thereof, and except the following: Part of NW/4 NE/4, Com. at NW/C NW/4 NE/4; thence Easterly along the N. boundary line of said Section, 330' to beg.; thence S. 89 deg. 50' E. 588.1'; thence S. 45 deg. 42' 138'; thence S. 23 deg, 46' W. 1275', thence N. 1164.0' to beg., and except that part of NE/4 W. of centerline of the highway near the E. boundary line of said section, and which is E. of centerline of Silver Lake Creek as now straightened.	2/256
R/W 03/10/1969 40-140-040	Joe J. Gilman Rose J. Gilman Stanley J. Quam Mary D. Quam John B. Fickbohm, etal	Gulf Central Pipeline Company	34	096 N	033 W	Part of N/2, which part is W. of the centerline of the highway near the E. boundary line of said section, and E. of the centerline of Silver Lake Creek as now straightened.	2/262
R/W 03/14/1969 40-140-041	Johanna Frances Donahue	Gulf Central Pipeline Company	34	096 N	033 W	NW/4 & W. 20 acres of NE/4 & part of NW/4 NE/4, commencing at the	2/258

28-813

28-814

PROPERTY RIGHTS
PALO ALTO, IOWA
MAINLINE - KOCH PIPELINE COMPANY, L.P. - AMMONIA SYSTEM

Inst Date ID#	Grantor	Grantee	Sec	Twp	Rng	Description	Bk/Pg
R/W 04/24/1969 40-140-036	John E. Fickbohm Cecilia Fickbohm	Gulf Central Pipeline Company	35	096 N	033 W	N. 19.4 acres NE/4 SW/4 & NW/4 NW/4NE/4; a tract being thence Easterly along the N. boundary line of said Section 330' to beg.; thence S. 89 deg. 50' E. 588.1'; thence S. 45 deg. 42' W. 138'; thence S. 23 deg. 46' W. 1275'; thence N. 1164' to beg.	2/310
R/W 05/04/1969 40-140-037	Marie Burns	Gulf Central Pipeline Company	35	096 N	033 W	SE/4, except that part N. & W. of center of Bridge Road.	2/331
R/W 07/03/1968 40-140-038	Frank Ruppert Bertha Ruppert Francis R. Ruppert	Gulf Central Pipeline Company	35	096 N	033 W	NW/4	2/188

PROPERTY RIGHTS
PALO ALTO, IOWA
MAINLINE - KOCH PIPELINE COMPANY, L.P. - AMMONIA SYSTEM

Inst Date ID#	Grantor	Grantee	Sec	Twp	Rng	Description	Bk/Pg
Permit 03/03/1969 40-140-090	Rourmaine Ruppert Guinevere Donahue Iowa Natural Resources Council - State of Iowa	Gulf Central Pipeline Company	35	096 N	033 W	West Branch Des Moines River in NW/4	Order No. 69-52
			34	096 N	033 W	Silver Creek in NE/4	
R/W 04/30/1969 40-140-033	C. W. Lindgren, Sr. Blue Chip Farms, Inc.	Gulf Central Pipeline Company	36	096 N	033 W	E/2 SE/4	2/322
R/W 04/30/1969 40-140-034	C. W. Lindgren, Sr. Blue Chip Farms, Incorporated	Gulf Central Pipeline Company	36	096 N	033 W	W/2 SE/4, SW/4, except the NW/4 NW/4 SW/4, & E/2 SE/4	2/326
R/W Appurt. 05/19/1970 40-140-035	Blue Chip Farms, Inc.	Gulf Central Pipeline Company	36	096 N	033 W	SE/4 SE/4 For Gate Valve Contract	3/331
R/W 08/30/1968 40-140-086	Beatrice Ruthven Robert G. Jones Marquerite J. Jones	Gulf Central Pipeline Company	19	096 N	034 W	All of Government Lots 5, 6 & F also all of Government Lot C, which lies S. of the ditch, also all of Government Lot A, which lies S. of the ditch, also all of Government Lot E, which lies S. of the ditch & also all of Government	2/39

28 - 8/5

PROPERTY RIGHTS
PALO ALTO, IOWA
MAINLINE - KOCH PIPELINE COMPANY, L.P. - AMMONIA SYSTEM

Inst Date ID#	Grantor	Grantee	Sec	Twp	Ring	Description	Bk/Pg
Ratf. 09/04/1969 40-140-087	Beatrice Ruthven Robert G. Jones Marquerite J. Jones	Gulf Central Pipeline Company	19	096 N	034 W	<p>Lot G which lies S. of the ditch.</p> <p>All of Government Lots 5, 6 & F</p> <p>Also all of Government Lot C, which lies S. of the ditch, also all of Government Lot A, which lies S. of the ditch, also all of Government Lot E, which lies S. of the ditch & also all of Government Lot G, which lies S. of the ditch.</p> <p>Ref: 2/39</p>	No Data
RAW 08/21/1968 40-140-088	Leora S. Ruthven	Gulf Central Pipeline Company	19	096 N	034 W	<p>Lots 3 and D, NE/4 NW/4 & all that part of NW/4 NW/4 and SW/4 NW/4, which lies E. of the County Highway.</p>	2/35
RAW 08/15/1968 40-140-089	Palo Alto County	Gulf Central Pipeline Company	19	096 N	034 W	<p>Beg. at a point 102 rods S. of NW/C, thence E. 10 rods m.o.l. to the public highway, thence S. along the W. line of public highway to a point where the highway crosses the Section line, thence N. along the W. line to</p>	2/41

PROPERTY RIGHTS
PALO ALTO, IOWA
MAINLINE - KOCH PIPELINE COMPANY, L.P. - AMMONIA SYSTEM

Inst Date ID#	Grantor	Grantee	Sec	Twp	Ring	Description	Bk/Pg
R/W 08/15/1968 40-140-078	Julia B. Brown	Gulf Central Pipeline Company	20	096 N	034 W	Tract of land described as follows: Com. at a point 160.6' S. of E1/4 C; thence S. 1164'; thence W. along S. line of lot 6, 1359.1'; thence N. along W. line of said lot 6, 668'; thence W. along S. line lot D, to E. side of open ditch joint No. 60, a distance of 920'; thence N. 45 deg. E. 116'; thence N. 34 deg. E. 500'; thence E. 1930.8' to beg., containing 45 acres, m.o.l.	2/33
Ratiff 09/05/1969 40-140-080	Julia B. Brown	Gulf Central Pipeline Company	20	096 N	034 W	Com. at a point 160.6' S. of E1/4C; thence S. 1164.4'; thence W. along S. line of lot 6, 1359.1'; thence N. along W. line of said lot 6, 668'; thence W. along S. line of lot D, to E. side of open ditch joint No. 60, 920'; thence N 45 deg. E. 116'; thence N 34.5 deg. E. 500'; thence E. 1930.8' to beg., containing 45 acres,	No Data

28-817

28-818

PROPERTY RIGHTS
PALO ALTO, IOWA
MAINLINE - KOCH PIPELINE COMPANY, L.P. - AMMONIA SYSTEM

Inst Date ID#	Grantor	Grantee	Sec	Twp	Rng	Description	Bk/Pg
R/W Appurt. 05/21/1970 40-140-081	Julia B. Brown	Gulf Central Pipeline Company	20	096 N	034 W	m.o.l. Ref. 2/33 Com. at a point 160.6' S. of E1/4 C; thence S. 1164.4'; thence W. along S. line of lot 6, 1359.1'; thence N. along W. Line of said lot 6, 668'; thence W. along S. line of lot D, to E. side of open ditch No. 60, 920'; thence N. 45 deg. E. 116'; thence N. 34.5 deg., E 500'; thence E. 1930.8' to beg. Containing 45 acres, m.o.l. For Gate Valve	3/330
R/W 05/22/1969 40-140-082	Loretta Kirschbaum Virgil Kirschbaum	Gulf Central Pipeline Company	20	096 N	034 W	All that part of lot "J", lying E. of the Right of Way of Minneapolis & St. Louis Railway Company & All of lots "K" & "M" and part of E/2 SW/4	2/358
R/W 09/06/1968 40-140-083	Lillian M. Barringer Robert Dale Barringer Delores H. Barringer James Wayne Barringer	Gulf Central Pipeline Company	20	096 N	034 W	Part of NE/4, lying E. of open Ditch Joint Drain No. 60 & tract of land described as follows: Com. at the	2/190

PROPERTY RIGHTS
PALO ALTO, IOWA
MAINLINE - KOCH PIPELINE COMPANY, L.P. - AMMONIA SYSTEM

Inst Date ID#	Grantor	Grantee	Sec	Twp	Rng	Description	Bk/Pg
						E1/4/C of said Section 20; thence W. 1832.8' to the E. side of said joint ditch No. 60; thence S.34.5 deg. W.195'; thence E. 1930.8'; thence N. 160.6' to beg. Supersedes 2/356	
RAW 12/03/1968 40-140-084	Kenneth Dewain Barringer Bonnie Barringer	Gulf Central Pipeline Company	20	096 N	034 W	Part of NE/4, lying E. of open Ditch Joint Drain No. 60; also a tract of land described as follows: Com. at the E 1/4 C of said Section 20; thence W. 1832.8' to the E. side of said joint ditch No. 60; thence S. 34.5 deg. W.195'; thence E. 1930.8'; thence N. 160.6' to beg.	No Data
RAW 08/25/1969 40-140-085	Ray E. Barringer	Gulf Central Pipeline Company	20	096 N	034 W	Part of lot "H", lying S. of the open drainage ditch, containing 21.4 acres; part of Lot "J", lying W. of Right of Way of the Minneapolis & St. Louis Railroad, containing 9.93 acres & part of Lot 4, lying W. of the Right of Way of Minneapolis & St. Louis Railroad.	3/28

28-819

PROPERTY RIGHTS
PALO ALTO, IOWA
MAINLINE - KOCH PIPELINE COMPANY, L.P. - AMMONIA SYSTEM

Inst Date ID#	Grantor	Grantee	Sec	Twp	Rng	Description	Bk/Pg
Permit 09/17/1969 40-140-102	Chicago And North Western Railway Company	Gulf Central Pipeline Company	20	096 N	034 W	Station 7201+55, 1.1 miles E. of Ruthven, IA.	94402
Permit Amend 06/03/1970 40-140-103	Chicago And North Western Railway Company	Gulf Central Pipeline Company	20	096 N	034 W	Station 7201+50, 1.2 miles E. of Ruthven, IA. Ref. License No. 94402	94402
RW 09/27/1969 40-140-075	Elmer A. Schnell Irene J. Schnell	Gulf Central Pipeline Company	21	096 N	034 W	SE4 Supersedes: 2/21	3/64
Ratf. 09/11/1969 40-140-076	Elmer A. Schnell Irene J. Schnell	Gulf Central Pipeline Company	21	096 N	034 W	SE/4 Ref: 2/21	No Data
RW 07/26/1968 40-140-077	Julia B. Brown	Gulf Central Pipeline Company	21	096 N	034 W	SW/4	2/23
Ratf. 09/05/1969 40-140-079	Julia B. Brown	Gulf Central Pipeline Company	21	096 N	034 W	SW/4 Ref: 2/23	No Data
RW 08/06/1968 40-140-067	John J. Hibben	Gulf Central Pipeline Company	22	096 N	034 W	E/2 SE/4	2/13

28-820

PROPERTY RIGHTS
PALO ALTO, IOWA
MAINLINE - KOCH PIPELINE COMPANY, L.P. - AMMONIA SYSTEM

Inst Date ID#	Grantor	Grantee	Sec Twp	Rng	Description	Bk/Pg	
			23	096 N	034 W	Part of SW/4 SW/4, described as follows: Com. at the SW/C; thence E. on the Section line 25 rods; thence in a Northwesterly direction to a point 33 rods N. of SW/C; thence S. to beg.	
Ratiff 09/23/1969 40-140-068	John J. Hibben	Gulf Central Pipeline Company	22	096 N	034 W	E/2 SE/4	No Data
			23	096 N	034 W	Part of SW/4 SW/4 described as follows: Com. at the SW/C; thence E. on the Section line 25 rods; thence in a Northwesterly direction to a point 33 rods N. of SW/C; thence S. to beg. Ref: 2/13	
RAW 07/22/1968 40-140-069	William A. Geelan Delores Geelan	Gulf Central Pipeline Company	22	096 N	034 W	W/2 SE/4	2/15
Ratiff 09/25/1969 40-140-070	William A. Geelan Delores Geelan	Gulf Central Pipeline Company	22	096 N	034 W	W/2 SE/4 Ref: 2/15	No Data
RAW 07/22/1968 40-140-071	Irvin G. Hansen Barbara J. Hansen	Gulf Central Pipeline Company	22	096 N	034 W	E/2 SW/4	2/17

28.821

28. 822

PROPERTY RIGHTS
PALO ALTO, IOWA
MAINLINE - KOCH PIPELINE COMPANY, L.P. - AMMONIA SYSTEM

Inst Date ID#	Grantor	Grantee	Sec	Twp	Rng	Description	Bk/Pg
Ratiff. 09/11/1969 40-140-072	Irvin G. Hansen Barbara J. Hansen	Gulf Central Pipeline Company	22	096 N	034 W	E/2 SW/4 Ref: 2/17	No Data
R/W 08/06/1968 40-140-073	Albert W. Clasing Mary S. Clasing	Gulf Central Pipeline Company	22	096 N	034 W	W/2 SW/4	2/19
Ratiff. 09/19/1969 40-140-074	Albert W. Clasing Mary S. Clasing	Gulf Central Pipeline Company	22	096 N	034 W	W/2 SW/4 Ref: 2/19	No Data
R/W 08/22/1968 40-140-060	Lawrence Currans	Gulf Central Pipeline Company	23	096 N	034 W	SE/4	2/31
			26	096 N	034 W	W/2 NE/4	
Ratiff. 09/25/1969 40-140-062	Lawrence Currans	Gulf Central Pipeline Company	23	096 N	034 W	SE/4 Ref: 2/31	No Data
R/W 02/25/1970 40-140-063	Margaret W. Ball	Gulf Central Pipeline Company	23	096 N	034 W	E/2 SW/4	3/251
R/W 07/25/1968 40-140-064	Rose A. Geelan Ray Geelan	Gulf Central Pipeline Company	23	096 N	034 W	SW/4 SW/4, except the following tract: Com. at the SW/C; thence E. on the Section	2/11

PROPERTY RIGHTS
PALO ALTO, IOWA
MAINLINE - KOCH PIPELINE COMPANY, L.P. - AMMONIA SYSTEM

Inst Date ID#	Grantor	Grantee	Sec	Twp	Rng	Description	Bk/Pg
R/W 09/26/1969 40-140-065	Raymond Geelan Rose A. Geelan	Gulf Central Pipeline Company	23	096 N	034 W	SW/4 NE/4 & S/2 NW/4 line 25 rods; thence in a Northwesterly direction to a point 33 rods N. of SW/C; thence S. to beg.	3/60
R/W 09/26/1969 40-140-066	Rose A. Geelan Ray Geelan	Gulf Central Pipeline Company	23	096 N	034 W	NW/4 SW/4	3/62
Permit 07/09/1968 40-140-101	Iowa State Highway Commission	Gulf Central Pipeline Company	23	096 N	034 W	Crossing State Highway #314 approximately 3.8 miles S. from Ruthven 853' N. of the centerline of County gravel road and section line 27 & 22	74-30
			22	096 N	034 W	Crossing State Highway #314 approximately 3.8 miles S. from Ruthven 853' N. of the centerline of County gravel road and section line 27 & 22	
R/W 09/16/1969 40-140-058	Beulah I. Brennan	Gulf Central Pipeline Company	24	096 N	034 W	W/2 SE/4 & SE/4 SE/4	3/53

2
9
1
9
2
3

28-824

PROPERTY RIGHTS
PALO ALTO, IOWA
MAINLINE - KOCH PIPELINE COMPANY, L.P. - AMMONIA SYSTEM

Inst Date ID#	Grantor	Grantee	Sec	Twp	Rng	Description	Bk/Pg
R/W 09/25/1969 40-140-061	Lawrence Currans	Gulf Central Pipeline Company	24	096 N	034 W	SW/4 This Agreement also releases the W/2 NE/4 of Section 26 Twp 96 Rng 34 W in 2/31	3/58
R/W 02/25/1970 40-140-056	Julia Joynt	Gulf Central Pipeline Company	25	096 N	034 W	E/2 NE/4	3/258
R/W 08/08/1968 40-140-057	William M. Brennan Beulah I Brennan	Gulf Central Pipeline Company	25	096 N	034 W	NW/4 NE/4	2/7
R/W 07/24/1968 40-140-059	Francis P. Geelan Mary E. Geelan	Gulf Central Pipeline Company	25	096 N	034 W	N/2 NW/4	2/9
			26	096 N	034 W	E/2 NE/4	