

1874 43 5

CORRECTED
ASSIGNMENT OF OVERRIDING ROYALTY INTEREST

STATE OF NEBRASKA)
) ss
COUNTY OF GAGE)

KNOW ALL MEN BY THESE PRESENTS:

THAT MAGNESS PETROLEUM CORPORATION, a corporation, whose corporate offices are located at 2305 Northwest Grand Boulevard, Oklahoma City, Oklahoma 73116, hereinafter referred to as "ASSIGNOR", for and in consideration of the sum of Ten Dollars and No/100 (\$10.00) and other good and valuable consideration to it in hand paid by SUN-BELT ROYALTIES, a Partnership, and MAR-MAR MINERALS CORPORATION, whose offices are located in Oklahoma City, Oklahoma, hereinafter referred to as "ASSIGNEES", the receipt and sufficiency of which is hereby acknowledged;

HAS GRANTED, SOLD, TRANSFERRED, ASSIGNED and CONVEYED and by these presents does GRANT, SELL, TRANSFER, ASSIGN AND CONVEY unto said Assignees, their successors and assigns, an Overriding Royalty Interest of 1/16 of 7/8 (1/32 each) of all oil, gas and other hydrocarbons and all other minerals produced, saved and sold, if, as and when produced, saved and sold, but not otherwise, from the lands set out and covered by the Oil and Gas Leases described on the attached EXHIBIT "A", which is attached hereto and made a part hereof for all purposes.

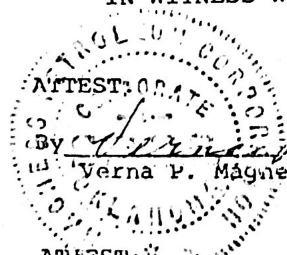
Said Overriding Royalty Interest shall be free and clear of all development, production, marketing and operating expense, including ad valorem taxes; however, said interest shall bear all other taxes assessed against the gross production subject to said Overriding Royalty Interest.

In the event the Assignor's total interest in the lands set out and covered by the above described Oil and Gas Leases is less than the entire leasehold estate, then the fractional interest herein conveyed shall be reduced proportionately so as to accord with the total fractional interest in the oil, gas, other hydrocarbons, and all other minerals actually owned by the Assignor.

This Assignment is given to correct any previous Assignments of Overriding Royalties to ASSIGNEES, or either of them, and whether recorded or not recorded and is the only valid Assignment of Overriding Royalties between the parties; MAR-MAR MINERALS CORPORATION is to have and hold 1/32 of 7/8 of the leasehold estate and SUN-BELT ROYALTIES, a Partnership, 1/32 of 7/8.

This Assignment is made without warranty of title either express or implied.

IN WITNESS WHEREOF, this Assignment is executed this 15th day of June 1987.



By Verna P. Magness
Verna P. Magness, Secretary

MAGNESS PETROLEUM CORPORATION

By A. J. Magness
A. J. Magness, President

ATTEST:

By Mary Jo Johnson
Mary Jo Johnson, Secretary

MAR-MAR MINERALS CORPORATION

By Josef Faust
Josef Faust, President



SUN-BELT ROYALTIES, a Partnership


By Bernard Lang
Bernard Lang, Partner

State of Oklahoma)
) ss
County of Oklahoma)

BOOK 68 PAGE 658

BEFORE ME, the undersigned authority, on this 23rd day of June, 1987, personally appeared A. J. MAGNESS, President of MAGNESS PETROLEUM CORPORATION, and acknowledged to me that he executed the same for the purposes and consideration therein expressed, in the capacity stated, and as the act and deed of said corporation.

GIVEN under my hand and seal of office this 23rd day of June, 1987.




Iona Wallace
Notary Public in and for the State of
Oklahoma IONA WALLACE

State of Oklahoma)
) ss
County of Oklahoma)

BEFORE ME, the undersigned authority, on this 25TH day of June, 1987, personally appeared JOSEF FAUST, President of MAR-MAR MINERALS CORPORATION, and acknowledged to me that he executed the same for the purposes and consideration therein expressed, in the capacity stated, and as the act and deed of said corporation.

GIVEN under my hand and seal of office this 25TH day of June, 1987.

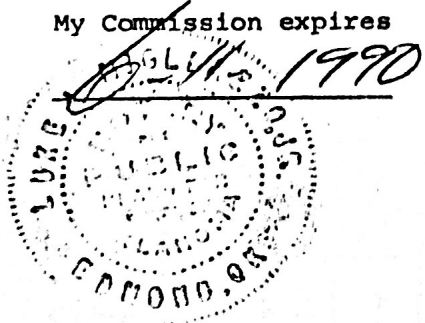


Alice Hays Sibel
Notary Public in and for the State of
Oklahoma ALICE HAYS SIBEL

State of Oklahoma)
) ss
County of Oklahoma)

BE IT REMEMBERED, That on this 23rd day of June, 1987, before me, a Notary Public in and for said County and State, personally appeared BERNARD LANG, to me known to be the identical person described in and who executed the within and foregoing instrument and acknowledged to me that he executed the same as his free and voluntary act and deed for the purposes therein set forth.

IN WITNESS WHEREOF, I have hereunto set my official signature and affixed my notarial seal, the day and year first above written.



Luke L. Nicliazzo, Jr.
Notary Public
LUKE L. NICLIAZZO, JR.

My Commission expires

EXHIBIT "A"

Attached to and made a part of that certain Assignment of Overriding Royalty Interest by and between Magness Petroleum Corporation as "ASSIGNOR" and Mar-Mar Minerals Corporation and SUN-BELT ROAYLTIES as "ASSIGNEE" dated June 15, 1987.

TAO #: 3080
 LESSOR: John P. Hieronymus and Glennys L. Hieronymus, Husband and Wife
 LESSEE: Magness Petroleum Corporation and Texas American Oil Corporation
 DATE: September 28, 1982
 RECORDED: Book 62, Page 717
 DESCRIPTION: Township 5 North, Range 5 East, 6th P.M., Section 2: NE/4, E/2 NW/4 (except 3.5 ac. described as: Beginning at a point 1116.5 ft. West & 1 ft. North of the SE corner of NE/4, thence N. 346 ft., W 440 ft., S. 346 ft. E 440 ft. to a point of beginning; Township 6 North, Range 5 East, 6th P.M., Section 33: SE/4, S/2 NE/4 all in Gage County, Nebraska

TAO #: 3081
 LESSOR: Dennis G. Uhlman and Dorothy L. Uhlman, Husband and Wife
 LESSEE: Magness Petroleum Corporation and Texas American Oil Corporation
 DATE: September 28, 1982
 RECORDED: Book 62, Page 719
 DESCRIPTION: Township 6 North, Range 5 East, 6th P.M., Section 33: N/2 NE/4 all in Gage County, Nebraska

TAO #: 3082
 LESSOR: Charles W. Schuerman, Guardian for Fred Weber
 LESSEE: Magness Petroleum Corporation and Texas American Oil Corporation
 DATE: October 1, 1982
 RECORDED: Book 62, Page 725
 DESCRIPTION: Township 5 North, Range 6 East 6th P.M., Section 7: Lot 3 (40.04 ac.), Lot 4 (40.17 ac.), E/2SW/4 - (SW/4); Section 18: E/2NW/4 all in Gage County, Nebraska

TAO #: 3083
 LESSOR: Kenneth C. Schuerman and Dorothy E. Schuerman, Husband and Wife
 LESSEE: Magness Petroleum Corporation and Texas American Oil Corporation
 DATE: September 25, 1982
 RECORDED: Book 62, Page 729
 DESCRIPTION: Township 6 North, Range 6 East, 6th P.M., Section 31: N/2NW/4 all in Gage County, Nebraska

TAO #: 3084
 LESSOR: Alvin H. Elscher, a single man
 LESSEE: Magness Petroleum Corporation and Texas American Oil Corporation
 DATE: September 27, 1982
 RECORDED: Book 62, Page 721
 DESCRIPTION: Township 6 North, Range 5 East, 6th P.M., Section 36: W/2W/2, W/2E/2SW/4 all in Gage County, Nebraska

TAO #: 3085
 LESSOR: Rankin D. Duffsman and Sadie Duffsman, Husband and Wife
 LESSEE: Magness Petroleum Corporation and Texas American Oil Corporation
 DATE: October 6, 1982
 RECORDED: Book 62, Page 727
 DESCRIPTION: Township 5 North, Range 6 East, 6th P.M., Section 16: NE/4 all in Gage County, Nebraska

TAO #: 3086
 LESSOR: Oran Obering and A. Judy Obering, Husband and Wife
 LESSEE: Magness Petroleum Corporation and Texas American Oil Corporation
 DATE: October 5, 1982
 RECORDED: Book 62, Page 723
 DESCRIPTION: Township 5 North, Range 6 East, 6th P.M., Section 8: NE/4 all in Gage County, Nebraska

TAO #: 3088
 LESSOR: Lorenz E. Niemeyer, A Widower
 LESSEE: Magness Petroleum Corporation and Texas American Oil Corporation
 DATE: September 29, 1982
 RECORDED: Book 62, Page 737
 DESCRIPTION: Township 6 North, Range 6 East, 6th P.M., Section 31: SW/4, S/2SE/4;
 Township 5 North, Range 6 East, 6th P.M., Section 6: N/2NW/4 all
 in Gage County, Nebraska

TAO #: 3089
 LESSOR: Bruce D. Koch and Elizabeth Koch, Husband and Wife, and Lorene
 Koch a Widow
 LESSEE: Magness Petroleum Corporation and Texas American Oil Corporation
 DATE: October 4, 1982
 RECORDED: Book 62, Page 740
 DESCRIPTION: Township 6 North, Range 5 East, 6th P.M., Section 34: NW/4 all
 in Gage County, Nebraska

TAO #: 3089.1
 LESSOR: Terry Koch and Jacqueline Koch, Husband and Wife, Doyle Koch, a
 single man, Corinne Koch and Rodney Koch, Wife and Husband
 LESSEE: Magness Petroleum Corporation and Texas American Oil Corporation
 DATE: October 5, 1982
 RECORDED: Book 62, Page 775
 DESCRIPTION: Township 6 North, Range 5 East, 6th P.M., Section 34: NW/4
 all in Gage County, Nebraska

TAO #: 3090
 LESSOR: Clarence F. Heller and LaSetta Heller, Husband and Wife
 LESSEE: Magness Petroleum Corporation and Texas American Oil Corporation
 DATE: October 4, 1982
 RECORDED: Book 62, Page ~~745~~ 744
 DESCRIPTION: Township 6 North, Range 5 East, 6th P.M., Section 35: NW/4
 all in Gage County, Nebraska

TAO #: 3091
 LESSOR: Paul Heller, Individually and as Attorney in Fact for Edward Heller
 and Carol Heller, H/w, and Glenna Heller, His wife
 LESSEE: Magness Petroleum Corporation and Texas American Oil Corporation
 DATE: October 6, 1982
 RECORDED: Book 62, Page ~~747~~ 746
 DESCRIPTION: Township 6 North, Range 5 East, 6th P.M., Section 35: S/2NE/4 all
 in Gage County, Nebraska

TAO #: 3092
 LESSOR: Ervin H. Muller and Anna F. Muller, Husband and Wife
 LESSEE: Magness Petroleum Corporation and Texas American Oil Corporation
 DATE: October 7, 1982
 RECORDED: Book 62, Page ~~749~~ 748
 DESCRIPTION: Township 6 North, Range 6 East, 6th P.M., Section 31: N/2NE/4 all
 in Gage County, Nebraska

TAO #: 3093
 LESSOR: Lillie Hlemke, A Widow; Delmer J. Hlemke and Eileen Hlemke, Husband
 and Wife
 LESSEE: Magness Petroleum Corporation and Texas American Oil Corporation
 DATE: October 12, 1982
 RECORDED: Book 62, Page ~~751~~ 750
 DESCRIPTION: Township 5 North, Range 6 East, 6th P.M., Section 5: NW/4
 all in Gage County, Nebraska

TAO #: 3094
 LESSOR: Glen F. Hasenohr and Shriley R. Hasenohr, Husband and Wife
 LESSEE: Magness Petroleum Corporation and Texas American Oil Corporation
 DATE: October 5, 1982
 RECORDED: Book 62, Page ~~753~~ 752
 DESCRIPTION: Township 5 North, Range 6 East, 6th P.M., Section 8: SE/4 all in
 Gage County, Nebraska

TAO #: 3095
 LESSOR: Delmer J. Hlemke and Eileen Hlemke, Husband and Wife
 LESSEE: Magness Petroleum Corporation and Texas American Oil Corporation
 DATE: October 12, 1982
 RECORDED: Book 62, Page 754
 DESCRIPTION: Township 5 North, Range 6 East, 6th P.M., Section 5: E/2 all in Gage County, Nebraska

TAO #: 3175
 LESSOR: Henry A. Roehr and Evelyn C. Roehr, Husband and Wife
 LESSEE: Magness Petroleum Corporation and Texas American Oil Corporation
 DATE: October 12, 1982
 RECORDED: Book 62, Page 777
 DESCRIPTION: Township 5 North, Range 5 East, 6th P.M., Section 2: SE/4; Section 3: E/2SE/4 all in Gage County, Nebraska

TAO #: 3176
 LESSOR: Dorothy Ann Niemeyer, Trustee for the Niemeyer family Trust
 LESSEE: Magness Petroleum Corporation and Texas American Oil Corporation
 DATE: October 4, 1982
 RECORDED: Book 62, Page 779
 DESCRIPTION: Township 5 North, Range 5 East, 6th P.M., Section 1: SW/4; Section 12: N/2NW/4 all in Gage County, Nebraska

TAO #: 3179
 LESSOR: Tom Bauman and Lena N. Bauman, Husband and Wife
 LESSEE: Magness Petroleum Corporation and Texas American Oil Corporation
 DATE: October 20, 1982
 RECORDED: Book 62, Page 811
 DESCRIPTION: Township 5 North, Range 6 East, 6th P.M., Section 9: S/2SW/4, NE/4SW/4 all in Gage County, Nebraska

TAO #: 3181
 LESSOR: Donald E. Esau and Jane E. Esau, Husband and Wife
 LESSEE: Magness Petroleum Corporation and Texas American Oil Corporation
 DATE: October 22, 1982
 RECORDED: Book 62, Page 815
 DESCRIPTION: Township 3 North, Range 5 East, 6th P.M., Section 29, N/2SW/4 all in Gage County, Nebraska

TAO #: 3182
 LESSOR: Dora Hasenohr, A Widow
 LESSEE: Magness Petroleum Corporation and Texas American Oil Corporation
 DATE: October 25, 1982
 RECORDED: Book 62, Page 817
 DESCRIPTION: Township 5 North, Range 6 East, 6th P.M., Section 8: SW/4 all in Gage County, Nebraska

TAO #: 3183
 LESSOR: Sylvia Henke, A Widow
 LESSEE: Magness Petroleum Corporation and Texas American Oil Corporation
 DATE: October 20, 1982
 RECORDED: Book 62, Page 819
 DESCRIPTION: Township 5 North, Range 5 East, 6th P.M., Section 12: S/2SE/4 all in Gage County, Nebraska

TAO #: 3188
 LESSOR: Daryl R. Uhlman and Barbara Sue Uhlman, Husband and Wife
 LESSEE: Magness Petroleum Corporation and Texas American Oil Corporation
 DATE: September 28, 1982
 RECORDED: Book 62, Page ~~453~~ 452
 DESCRIPTION: Township 6 North, Range 6 East, 6th P.M., Section 31: S/2N/2; Township 6 North, Range 5 East, 6th P.M., Section 36: E/2E/2 all in Gage County, Nebraska

TAO #: 3189
 LESSOR: Ernest F. Holsing and Amanda Holsing, Husband and Wife
 LESSEE: Magness Petroleum Corporation and Texas American Oil Corporation
 DATE: October 20, 1982
 RECORDED: Book 62, Page 854
 DESCRIPTION: Township 6 North, Range 5 East, 6th P.M., Section 26: SW/4; Section 34: E/2NE/4 all in Gage County, Nebraska

TAO #: 3190
 LESSOR: Lorenz Pohlmann and Merna Pohlmann, Husband and Wife
 LESSEE: Magness Petroleum Corporation and Texas American Oil Corporation
 DATE: November 3, 1982
 RECORDED: Book 62, Page 856
 DESCRIPTION: Township 5 North, Range 5 East, 6th P.M., Section 11, W/2:W/4 all in Gage County, Nebraska

TAO #: 3191
 LESSOR: Edward H. Bauman and Verna Bauman, Husband and Wife
 LESSEE: Magness Petroleum Corporation and Texas American Oil Corporation
 DATE: October 20, 1982
 RECORDED: Book 62, Page ~~857~~ 858
 DESCRIPTION: Township 5 North, Range 6 East, 6th P.M., Section 9: NW/4, NW/4SW/4 all in Gage County, Nebraska

TAO #: 3197
 LESSOR: Werner H. Niemeyer and Elna Irene Niemeyer, Husband and Wife
 LESSEE: Magness Petroleum Corporation and Texas American Oil Corporation
 DATE: October 5, 1982
 RECORDED: Book 62, Page 901
 DESCRIPTION: Township 5 North, Range 6 East, 6th P.M., Section 7: NE/4

TAO #: 4000
 LESSOR: Ervin H. Holsing and Verna L. Holsing, Husband and Wife
 LESSEE: Magness Petroleum Corporation and Texas American Oil Corporation
 DATE: October 4, 1982
 RECORDED: Book 62, Page 742
 DESCRIPTION: Township 6 North, Range 5 East, 6th P.M., Section 35: S/2; Section 34: W/2 NE/4; Township 5 North, Range 5 East, 6th P.M., Section 2: Lot 4 (38.64 ac.), SW/4NW/4; Section 3: Lot 1 (38.62 ac.), SE/4 NE/4 all in Gage County, Nebraska

TAO #: 4000.1
 LESSOR: LaWayne Feit and Barbara Feit, Husband and Wife
 LESSEE: Magness Petroleum Corporation and Texas American Oil Corporation
 DATE: October 15, 1982
 RECORDED: Book 62, Page 860
 DESCRIPTION: Township 5 North, Range 5 East, 6th P.M., Section 2: Lot 4 (38.64 ac.), SW/4NW/4; Section 3: Lot 1 (38.62 ac.), SE/4NE/4 all in Gage County, Nebraska

TAO #: 4000.2
 LESSOR: Jeff Lindboe and Ruth Lindboe, Husband and Wife
 LESSEE: Magness Petroleum Corporation and Texas American Oil Corporation
 DATE: October 15, 1982
 RECORDED: Book 62, Page 899
 DESCRIPTION: Township 5 North, Range 5 East, 6th P.M., Section 2: Lot 4, (38.64 ac.), SW/4NW/4; Section 3: Lot 1, (38.62 ac.), SE/4NE/4 all in Gage County, Nebraska

TAO #: 4000.3
 LESSOR: Gene Virus and Janelle Virus, Husband and Wife
 LESSEE: Magness Petroleum Corporation
 DATE: October 15, 1982
 RECORDED: Book 63, Page 8
 DESCRIPTION: Township 5 North, Range 5 East, 6th P.M., Section 2: Lot 4, (38.64 ac.), SW/4NW/4; Section 3: Lot 1, (38.62 ac.), SE/4NE/4 all in Gage County, Nebraska

TAO #: 4000.4
 LESSOR: Douglas Bro and Glenda Bro, Husband and Wife
 LESSEE: Magness Petroleum Corporation and Texas American Oil Corporation
 DATE: October 15, 1982
 RECORDED: Book 62, Page 813
 DESCRIPTION: Township 5 North, Range 5 East, 6th P.M., Section 2: Lot 4, (38.64 ac.), SW/4NW/4; Section 3: Lot 1, (38.62 ac.), SE/4NE/4

TAO #: 4005
LESSOR: Bartlett Farms, Inc.
LESSEE: Magness Petroleum Corporation and Texas American Oil Corporation
DATE: October 19, 1982
RECORDED: Book 62, Page 897
DESCRIPTION: Township 3 North, Range 5 East, 6th P.M., Section 21: E/2

TAO #: 4007
LESSOR: Walter Boese and Ruth L. Boese, Husband and Wife
LESSEE: Magness Petroleum Corporation and Texas American Oil Corporation
DATE: November 10, 1982
RECORDED: Book 62, Page 893
DESCRIPTION: Township 5 North, Range 6 East, 6th P.M., Section 16: SW/4, except 8.44 acres described as: Beginning at the SW corner of the SW/4, thence East 1421 ft. to POB, thence North 350 ft., East 219 ft., South 50 ft., East 971 ft., South 300 ft., West 1188.5 ft. to POB all in Gage County, Nebraska

TAO #: 4008
LESSOR: Dankroger Farms, Inc.
LESSEE: Magness Petroleum Corporation and Texas American Oil Corporation
DATE: October 28, 1982
RECORDED: Book 62, Page 895
DESCRIPTION: Township 5 North, Range 5 East, 6th P.M., Section 12: N/2SE/4 all in Gage County, Nebraska

TAO #: 4013
LESSOR: Daryl D. Meyer and Barbara L. Meyer, Husband and Wife
LESSEE: Magness Petroleum Corporation and Texas American Oil Corporation
DATE: October 21, 1982
RECORDED: Book 63, Page ~~11~~ 10
DESCRIPTION: Township 3 North, Range 5 East, 6th P.M., Section 29: S/2SW/4 all in Gage County, Nebraska

TAO #: 4585
LESSOR: Melvern G. Brod Et Ux BOOK 68 PAGE 664
LESSEE: Magness Petroleum Corporation and Texas American Oil Corporation
DATE: February 27, 1985
RECORDED: Book 65 Page 799
DESCRIPTION: W/2 NE Section 28; SW, N/2 SE Section 34-3N-5E

TAO #: 4666
LESSOR: David B. Spilker Et Ux
LESSEE: Magness Petroleum Corporation and Texas American Oil Corporation
DATE: January 13, 1983
RECORDED: Book 66 Page 191
DESCRIPTION: NE/4 Section 12-5N-5E

TAO #: 4665
LESSOR: Ivan Deboer Et Vir
LESSEE: Magness Petroleum Corporation and Texas American Oil Corporation
DATE: January 13, 1983
RECORDED: Book 66 Page 189
DESCRIPTION: NW/4 Section 1-5N-5E

TAO #: 4664
LESSOR: Hylo Farms, Inc.
LESSEE: Magness Petroleum Corporation and Texas American Oil Corporation
DATE: January 13, 1983
RECORDED: Book 66 Page 193
DESCRIPTION: SW/4 Section 6-5N-6E, NW/4 Section 7-5N-6E, SE/4 Section 25-6N-5E,
W/2 NE/4 & E/2 NW/4 Section 36-6N-5E

TAO #: 4663
LESSOR: Marvin Spilker, Et Ux
LESSEE: Magness Petroleum Corporation and Texas American Oil Corporation
DATE: January 13, 1983
RECORDED: Book 66 Page 187
DESCRIPTION: NW/4 Section 17-5N-6E

TAO #: 4032
LESSOR: Gilbert Niemeyer Et Ux
LESSEE: Magness Petroleum Corporation and Texas American Oil Corporation
DATE: December 17, 1982
RECORDED: Book 63 Page 122
DESCRIPTION: S/2 SW Section 12-5N-5E & PT Section 18-5N-6E (More fully described
in lease)

TAO #: 4036
LESSOR: Ben H. Spilker Et Ux
LESSEE: Magness Petroleum Corporation and Texas American Oil Corporation
DATE: January 13, 1983
RECORDED: Book 63 Page 124
DESCRIPTION: S/2 NW & N/2 SW Section 12-5N-5E

TAO #: 4038
LESSOR: Melvin Holsing Et Ux
LESSEE: Magness Petroleum Corporation and Texas American Oil Corporation
DATE: January 13, 1983
RECORDED: Book 63 Page 126
DESCRIPTION: SE Section 27-6N-5E, & NE, NWSE Section 10-5N-5E

EXHIBIT "A"
Gage County, Nebraska (Cont'd)

TAO #: 4045
LESSOR: Thimm and Sons, Inc.
LESSEE: Magness Petroleum Corporation and Texas American Oil Corporation
DATE: October 21, 1982
RECORDED: Book 63 Page 149
DESCRIPTION: NW Section 28-3N-5E, & SE Section 29-3N-5E

TAO #: 4046
LESSOR: Melvin Holsing Et, Ux
LESSEE: Magness Petroleum Corporation and Texas American Oil Corporation
DATE: October 1, 1982
RECORDED: Book 63 Page 151
DESCRIPTION: PTS Section 3 & 11-5N-5E & NW Section 8-5N-6E (More fully described in lease)

TAO #: 4644
LESSOR: Judy Spilker Et Vir
LESSEE: Magness Petroleum Corporation and Texas American Oil Corporation
DATE: January 13, 1983
RECORDED: Book 68 Page ~~166-167~~ 652 gm
DESCRIPTION: SE Section 1-5N-5E

TAO #: 4645
LESSOR: Marcia L. Spilker Et Al
LESSEE: Magness Petroleum Corporation and Texas American Oil Corporation
DATE: January 13, 1983
RECORDED: Book 68 Page ~~164-165~~ 612 gm
DESCRIPTION: NE Section 1-5N-5E

STATE OF NEBRASKA, County of Gage ss. Filed for record and entered in
Numerical Index on 29th day of June 1987, at 11:40 o'clock A.M.,
and recorded in Book 68 of Miscellaneous on Page 657.
By _____ Deputy
Register of Deeds

J. V. Miller #30
VALLEY
WGO 43

Fee: \$66.50 Paid by Gary Magness
Andrew J. Magness, 2305 NW Grand Blvd., Oklahoma City, OKLA 73116

BOOK 68 PAGE 665