

Pages 2 Doc Tax \$ _____ EX # _____
 Fee Amt \$ 16.00 Ck Pd \$ 16.00
 Cash PD \$ _____ Refund \$ _____
 Paid by #14 FARM CR Ck # 1090997
 _____ Ck # _____

CUSTOMER CHG CODE _____
 RETURN TO #14 FARM CREDIT SERVICES

2016-1087
 1265 566

State of Nebraska Gage County ss. Entered in
 Numerical Index and filed for record the
 _____ 4TH day of _____ APRIL, 20 16
 at 10:00 o'clock _____ A. M., and recorded as
 INSTRUMENT NO

2016-1087

 Register of Deeds
 By _____ Deputy

TRACT INDEX
 COMPUTER
 COMPARED _____
 PAGED _____

Do not write above line - recorder use only

RETURN TO: Farm Credit Services of America, FLCA
 PREPARER: PO Box 685, Beatrice NE 68310
 CTL 2: 300 CTL 3: 211 Customer No: 170334 Note No: 3026982/202/203
 Alysia Karlin
 402-223-2385

FORM 5061-NE (3-2016)

TRUST DEED MODIFICATION

Date: 3/31/2016

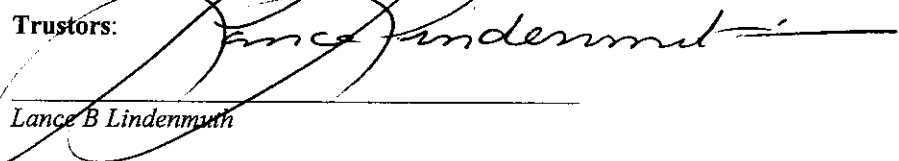
Lance B Lindenmuth (Trustors) under a certain Trust Deed executed and delivered to AgriBank, FCB (Trustee) for the benefit of Farm Credit Services of America, FLCA (Beneficiary) dated 3/24/2008, on the following described security in Gage County, Nebraska.

SEE ATTACHED EXHIBIT "A"

which was recorded 3/31/2008 as Instrument #2008-1092 in the mortgage records of said county (referred to herein as "Trust Deed"), now for good and valuable consideration and at borrower's request and by agreement of the parties thereto, executed this Modification for the purposes of filing notice in said County of the following changes to said Trust Deed:

This Trust Deed will be due 4/1/2046.


This trust deed secures more than one note. In the event of default under any note, all notes will be considered to be in default and the trust deed may be foreclosed in satisfaction of all notes.
 The above-described Trust Deed shall in all other respects remain in full force and effect.

Trustors: 


 Lance B Lindenmuth

STATE OF Nebraska)
) ss
 COUNTY OF Gage)

On this 18 day of April 2016, before me, a Notary Public, personally appeared Lance B Lindenmuth, a single individual to me known to be the person(s) named in and who executed the foregoing instrument, and acknowledged that he/she/they executed the same as his/her/their voluntary act and deed.


 General Notary - State of Nebraska
 ALYSIA KARLIN
 My Comm. Exp. Jan. 21, 2020.

My commission expires _____.



 [Notary's Name]
 Notary Public in and for said County and State

2016-1087

EXHIBIT A

A tract of land located in the Southwest Quarter (SW1/4) of Section 12, Township 6 North, Range 5 East of the 6th P.M., Gage County, Nebraska described as follows:

Commencing at the Southwest corner of said Southwest Quarter; thence North 00 degrees 00 minutes 00 seconds East (assumed bearing) on the West line of said Southwest Quarter, 1262.00 feet to the Point of Beginning; thence continuing North 00 degrees 00 minutes 00 seconds East on the West line of said Southwest Quarter, 318.00 feet; thence South 90 degrees 00 minutes 00 seconds East, 516.00 feet; thence North 67 degrees 12 minutes 00 seconds East, 514.57 feet; thence South 34 degrees 39 minutes 48 seconds East, 507.48 feet; thence South 00 degrees 00 minutes 00 seconds West on a line parallel to the West line of said Southwest Quarter, 100.00 feet; thence North 90 degrees 00 minutes 00 seconds West, 1279.00 feet to the Point of Beginning.

The North One-half of the Northwest Quarter (N1/2 of NW1/4) of Section 5, Township 6 North, Range 6 East of the 6th P.M., Gage County, Nebraska, EXCEPT a tract of land located in the Northwest Quarter of the Northwest Quarter of said Section 5, described as follows: Commencing at the Northwest Corner of the Northwest Quarter of said Section 5; thence Southerly along the West Line of the Northwest Quarter of said Section 5 a distance of 868.74 feet to the point of beginning; thence Easterly along a line bearing 90 degrees Left from the last described course a distance of 33 feet to a point; thence Southeasterly along a line bearing 35°24'32" Right from last described course a distance of 190.18 feet to a point; thence Southerly along a line 188 feet from and parallel with the West Line of the Northwest Quarter of said Section 5 a distance of 290.14 feet more or less to a point on the South Line of the Northwest Quarter of the Northwest Quarter of said Section 5; thence Westerly along the South Line of the Northwest Quarter of the Northwest Quarter of said Section 5 a distance of 188 feet to a point; thence Northerly along the West Line of the Northwest Quarter of said Section 5 a distance of 400.33 feet more or less to the point of beginning; AND EXCEPT a tract of land, described as follows: Beginning at the Northwest Corner of the Northwest Quarter of said Section 5; thence Southerly along the Westerly Line of the Northwest Quarter of said Section 5, a distance of 252 feet to a point; thence Easterly along a line 252 feet Southerly from and parallel with the Northerly Line of Said Section 5, a distance of 33 feet to a point; thence Easterly along a line bearing 14° 06' 23" Left from last described course a distance of 186 feet to a point; thence Northeasterly along a line bearing 38° 36' 28" Left from last described course a distance of 218.25 feet to a point; thence Northerly along a line 348 feet Easterly from and parallel with the Westerly Line of the Northwest Quarter of said Section 5, a distance of 33 feet more or less to a point on the Northerly Line of the Northwest Quarter of said Section 5; thence Westerly along the Northerly Line of the Northwest Quarter of said Section 5 a distance of 348 feet more or less to the point of beginning.