

STONYBROOK SOUTH

Lots 1 Through 837, Inclusive

Being A Platting of Part of the NW 1/4 of Section 18, T18N-R11E of the 6th P.M., Sarpy County, Nebraska.



SURVEYOR'S CERTIFICATE
 I HEREBY CERTIFY THAT I HAVE MADE A BOUNDARY SURVEY OF THE SUBDIVISION HEREIN, AND THAT PERMANENT MARKERS HAVE BEEN PLACED AT ALL CORNERS OF THE BOUNDARY OF THIS PLAT, AND THAT THE PLAT IS A TRUE AND CORRECT REPRESENTATION OF THE SURVEY. THE PLAT IS SUBJECT TO THE RIGHTS OF THE NEIGHBORING LANDS AND TO THE RIGHTS OF THE STATE OF NEBRASKA.
 DATE: September 14, 1977
 James D. Winters
 REGISTERED LAND SURVEYOR



ACKNOWLEDGMENT OF NOTARY
 STATE OF NEBRASKA SS
 COUNTY OF Sarpy
 ON THIS 14 DAY OF Sept, 1977, BEFORE ME, A NOTARY PUBLIC, DULY COMMISSIONED AND QUALIFIED IN AND FOR SAID COUNTY, BY ME TO ME, RESPECTIVELY, THE Stonybrook South Foundation, Inc. and Walter D. Grogan, Jr. who are personally known to me and whose identities have been ascertained to me by the production to me of their valid identification, and the VOLUNTARY ACT AND DEED OF SAID CORPORATION, AND THE VOLUNTARY ACT AND DEED OF SAID CORPORATION.
 WITNESS MY HAND AND OFFICIAL SEAL, IN Omaha, NEBRASKA, THE DATE LAST AFORESAID.
 MY COMMISSION EXPIRES ON January 12, 1981
 NOTARY PUBLIC: Alan R. Bell

ACKNOWLEDGMENT OF NOTARY
 STATE OF NEBRASKA SS
 COUNTY OF Sarpy
 ON THIS 14 DAY OF September, 1977, BEFORE ME, A NOTARY PUBLIC, DULY COMMISSIONED AND QUALIFIED IN AND FOR SAID COUNTY, BY ME TO ME, RESPECTIVELY, THE Stonybrook South Foundation, Inc. and Margaret C. Buehler who are personally known to me and whose identities have been ascertained to me by the production to me of their valid identification, and the VOLUNTARY ACT AND DEED OF SAID CORPORATION.
 WITNESS MY HAND AND OFFICIAL SEAL, IN Omaha, NEBRASKA, THE DATE LAST AFORESAID.
 MY COMMISSION EXPIRES ON 2-14-78
 NOTARY PUBLIC: Alan R. Bell

ACKNOWLEDGMENT OF NOTARY
 STATE OF NEBRASKA SS
 COUNTY OF Sarpy
 ON THIS 14 DAY OF September, 1977, BEFORE ME, A NOTARY PUBLIC, DULY COMMISSIONED AND QUALIFIED IN AND FOR SAID COUNTY, BY ME TO ME, RESPECTIVELY, THE Stonybrook South Foundation, Inc. and Margaret C. Buehler who are personally known to me and whose identities have been ascertained to me by the production to me of their valid identification, and the VOLUNTARY ACT AND DEED OF SAID CORPORATION.
 WITNESS MY HAND AND OFFICIAL SEAL, IN Omaha, NEBRASKA, THE DATE LAST AFORESAID.
 MY COMMISSION EXPIRES ON 2-1-1981
 NOTARY PUBLIC: James Brullman

ACKNOWLEDGMENT OF NOTARY
 STATE OF NEBRASKA SS
 COUNTY OF Sarpy
 ON THIS 14 DAY OF September, 1977, BEFORE ME, A NOTARY PUBLIC, DULY COMMISSIONED AND QUALIFIED IN AND FOR SAID COUNTY, BY ME TO ME, RESPECTIVELY, THE Stonybrook South Foundation, Inc. and Margaret C. Buehler who are personally known to me and whose identities have been ascertained to me by the production to me of their valid identification, and the VOLUNTARY ACT AND DEED OF SAID CORPORATION.
 WITNESS MY HAND AND OFFICIAL SEAL, IN Omaha, NEBRASKA, THE DATE LAST AFORESAID.
 MY COMMISSION EXPIRES ON January 3, 1981
 NOTARY PUBLIC: James Brullman

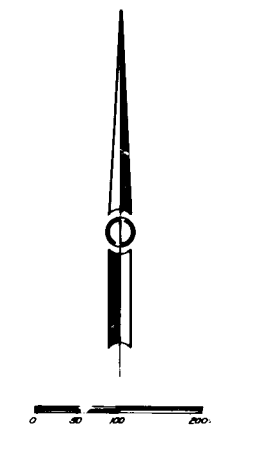
APPROVAL OF SARPY COUNTY BOARD OF COMMISSIONERS
 THIS PLAT OF STONYBROOK SOUTH WAS APPROVED BY THE SARPY COUNTY BOARD OF COMMISSIONERS THIS 14 DAY OF Sept, 1977.
 COUNTY CLERK: James S. Cengel
APPROVAL OF SARPY COUNTY PLANNING COMMISSION
 THIS PLAT OF STONYBROOK SOUTH WAS APPROVED BY THE SARPY COUNTY PLANNING COMMISSION THIS 14 DAY OF Sept, 1977.
 CHAIRMAN, SARPY COUNTY BOARD OF COMMISSIONERS: Robert A. Clark
 COUNTY CLERK: James S. Cengel

SARPY COUNTY TREASURER'S CERTIFICATE
 I HEREBY CERTIFY THAT THE RECORDS ON MY OFFICE SHOW NO TAXES DUE OR DELINQUENT UPON THE LAND DESCRIBED IN THE SURVEYOR'S CERTIFICATE AS APPEARING ON THIS PLAT AS OF THE 14 DAY OF Sept, 1977.
 COUNTY CLERK: James S. Cengel

APPROVAL OF SARPY COUNTY SURVEYOR
 THIS PLAT OF STONYBROOK SOUTH WAS APPROVED BY THE SARPY COUNTY SURVEYOR THIS 14 DAY OF September, 1977.
 SURVEYOR: James D. Winters

APPROVAL OF SARPY COUNTY BUILDING INSPECTOR
 THIS PLAT OF STONYBROOK SOUTH WAS APPROVED BY THE SARPY COUNTY BUILDING INSPECTOR THIS 14 DAY OF September, 1977.
 BUILDING INSPECTOR: Thomas J. Johnson

Continuing Corner Data			
11.1. 80°00'00" W D. 100.0000 C. 100.0000 R. 0.0000	11.2. 80°00'00" W D. 100.0000 C. 100.0000 R. 0.0000	11.3. 80°00'00" W D. 100.0000 C. 100.0000 R. 0.0000	11.4. 80°00'00" W D. 100.0000 C. 100.0000 R. 0.0000



8-31-78 9:30A
54
7
Plate 875B

Res # 8464

54

THOMPSON DREESSEN & DORNER
 Consulting Engineers & Land Surveyors
 1518 North 11th Street, Omaha, Nebraska 68102
 Telephone 281-2244, 281-2245

AFFIDAVIT

CORRECTION TO STONYBROOK SOUTH, A SUBDIVISION AS SURVEYED, PLATTED AND RECORDED IN SARPY COUNTY, NEBRASKA.

I, THE UNDERSIGNED REGISTERED LAND SURVEYOR, DO HEREBY SUBMIT THIS DRAWING TO CORRECTLY SHOW THE LOT LINES AFFECTING LOTS 263, 264 and 280 AND TO CORRECT INCORRECT DIMENSIONS AFFECTING LOTS 264 AND 280 AS SHOWN ON THE FINAL PLAT OF STONYBROOK SOUTH, AS RECORDED IN PLAT BOOK 7 AT PAGE 54, OF THE RECORDS OF THE REGISTER OF DEEDS, SARPY COUNTY, NEBRASKA.

I HEREBY CERTIFY THAT I AM THE IDENTICAL PERSON WHOSE NAME APPEARS ON THE SURVEYOR'S CERTIFICATE OF SAID STONYBROOK SOUTH.

APRIL 29, 1986

DATE

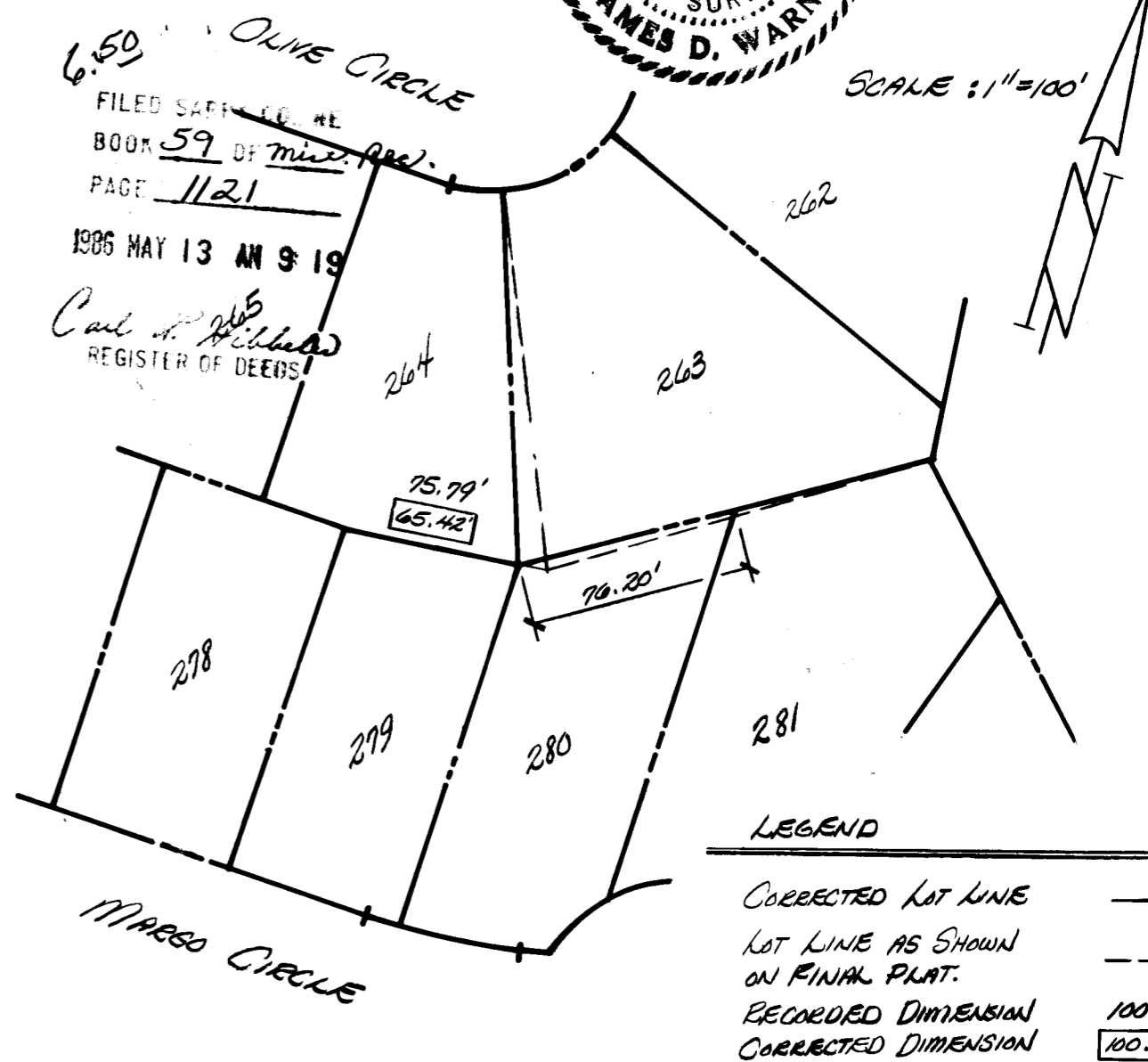
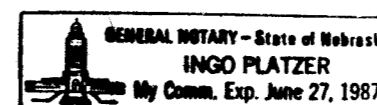
James D. Warner
JAMES D. WARNER, L.S. 308

STATE OF NEBRASKA) SS
COUNTY OF DOUGLAS)

ON THIS 29th DAY OF April, 1986, BEFORE ME, A NOTARY PUBLIC, DULY COMMISSIONED AND QUALIFIED IN AND FOR SAID COUNTY, APPEARED JAMES D. WARNER, WHO IS PERSONALLY KNOWN BY ME TO BE THE IDENTICAL PERSON WHOSE NAME APPEARS ABOVE. WITNESS MY HAND AND OFFICIAL SEAL IN OMAHA, NEBRASKA, THE DATE LAST AFORESAID.

MY COMMISSION EXPIRES ON June 27, 1987

Ingo Platzer
NOTARY PUBLIC



Res A