

UNITED STATES DEPARTMENT OF AGRICULTURE
 FARM SECURITY ADMINISTRATION
 WASHINGTON 25

OFFICE OF THE ADMINISTRATOR

APR 17 1944

To: Marvin Jones, Administrator
 War Food Administration

From: Administrator, Farm Security Administration

Subject: Proposed Dedication of Roads, Two Rivers Farmsteads
 Project, NB-6

Pursuant to Section 5 of the Emergency Relief Appropriation Act of 1935; Section 4 of the Bankhead-Black Act of June 29, 1936; Executive Order No. 7027, dated April 30, 1935; Executive Order No. 7530, dated December 31, 1936, as amended; Executive Order No. 9315, dated March 15, 1943; the Agreement of Transfer between the Nebraska Rural Rehabilitation Corporation and the United States of America and amendments thereto; and the authority vested in you by virtue of Executive Order No. 9332, dated March 26, 1943, as amended by Executive Order No. 9334, dated April 19, 1943; you are hereby requested to approve the dedication of the public roads situated on the Two Rivers Farmsteads Project in Douglas County, Nebraska, as shown and designated as "Project Roads" on the attached blue print of the plat of the Resubdivision of the Two Rivers Farmsteads Project and to consent to the use of such land for public roads for and in behalf of the United States of America as owner of said lands.

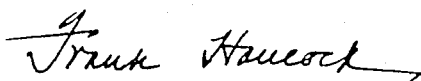
I have determined that the proposed dedication of these project roads to the public will be in furtherance of the rehabilitation of the project occupants and to the benefit of such occupants and the public in general and that it will expedite the liquidation of the project involved, and the public convenience, interest and necessity will be better served by the location and establishment of said roads as public highways.

In order that the dedication may be effected it is necessary that the United States, as owner of the land, consent to its use for public roads as shown on the plat. You are requested to furnish such consent


2 - Marvin Jones

and to approve the dedication of such roads. Please signify such approval and consent by signing this memorandum in the place provided below, and return it with all attachments to this office. Upon such approval, appropriate proceedings will be had and taken for the dedication of such roads by an official of this Administration designated by me.

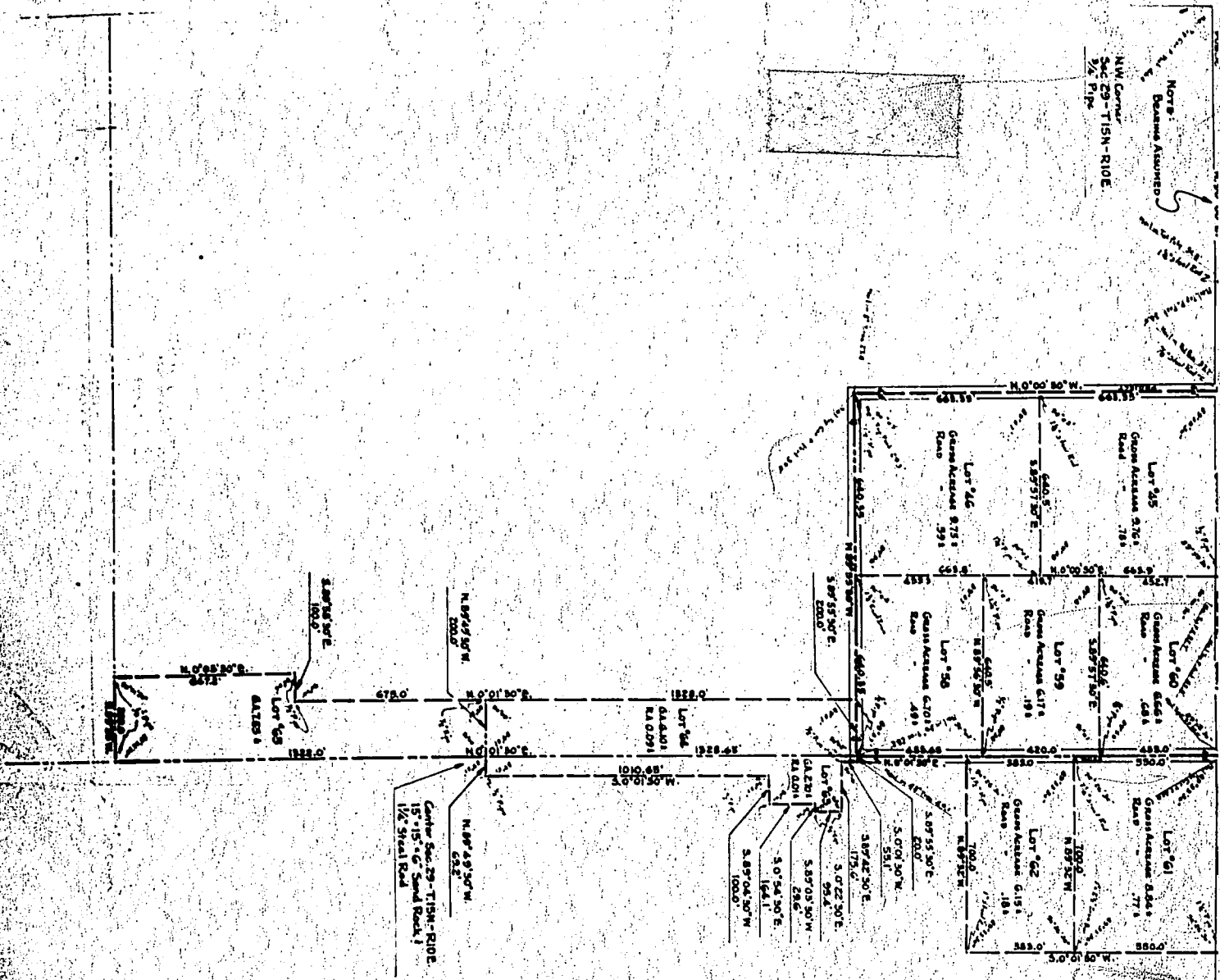
Attachments



APPROVED, this the 19th day of
April, 1944.



Assistant War Food Administrator



NOTE:
Sec. 29-T15N-R10E
NW Corner
3/4 P.P.

ACKNOWLEDGMENT
STATE OF NEBRASKA)
COUNTY OF LAWCASTER) ss

BE IT REMEMBERED, that on the 5th day of September, 1944, before me the undersigned, Notary Public in and for the county and state aforesaid, personally appeared Carl A. Ward, Regional Director, Region XII, Farm Security Administration, United States Department of Agriculture, who is personally known to me and personally known to me to be such Regional Director, and the same person who executed the within and foregoing instrument, and he duly acknowledged the execution of the same for and on behalf of the United States of America.

IN WITNESS WHEREOF, I have hereunto set my hand and affixed my official seal the day and year above written.

My commission expires August 16, 1944.

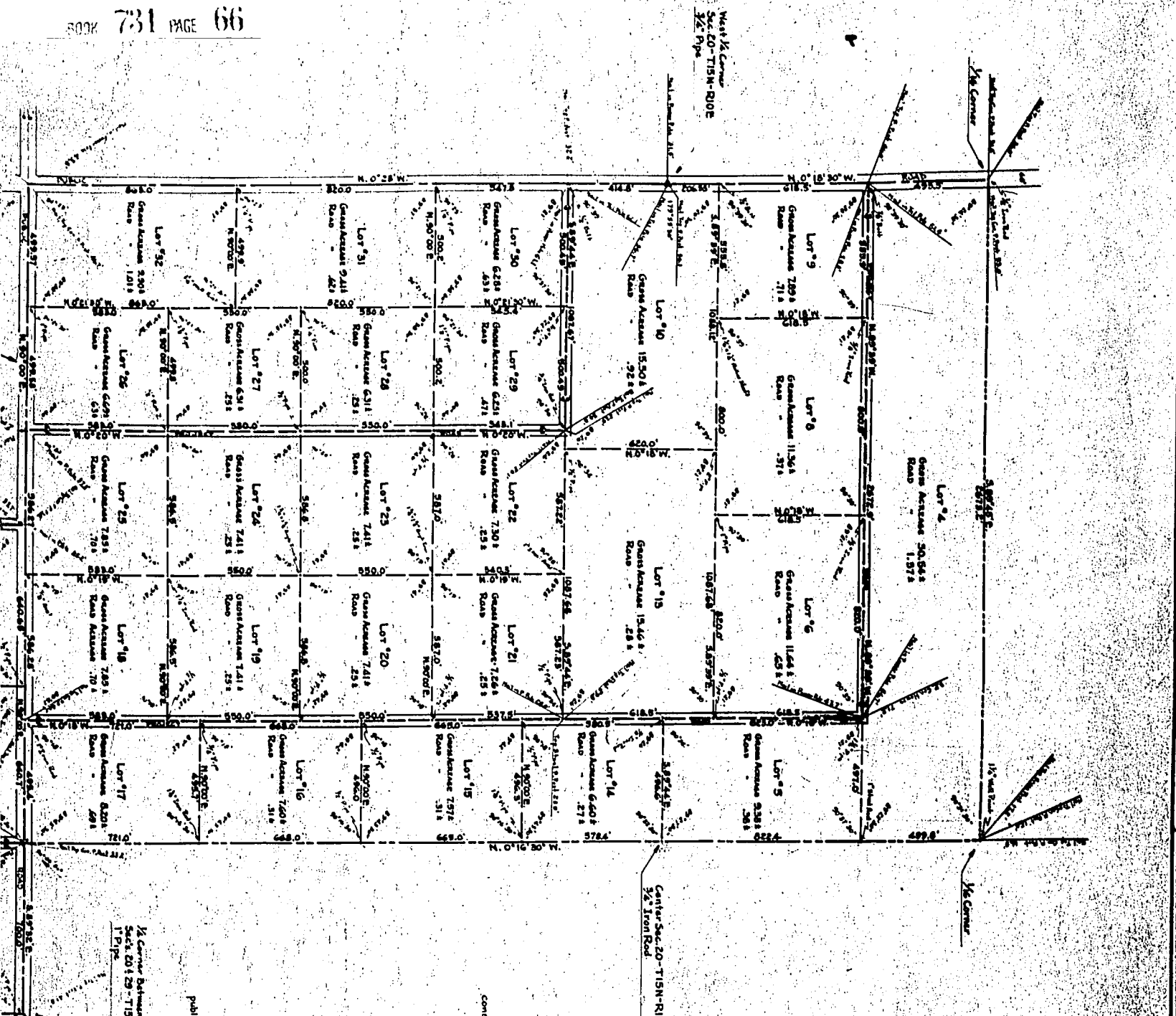
(SEAL)



RECEIVED

APR 23 1944 AM 40

UNITED STATES
DEPARTMENT OF AGRICULTURE
FARM SECURITY ADMINISTRATION
REGION SEVEN LINCOLN, NEBRASKA
RESUBDIVISION OF
TWO RIVERS FARMSTEAD
SECTIONS 20129-T15N-R10E,
DOUGLAS COUNTY, NEBRASKA
Submitted by: ALEXANDER
Examined by: ALEXANDER
Approved by: J. P. FLEMING
Date: 7/14/43
Date of Field
Work: 5/15/43



STATEMENT OF SUBDIVISION OF THE
TWO RIVERS FARMSTEAD

The subdivision of the following described property as it appears on this plat is made with the free consent and in accordance with the desire of the United States as owner and proprietor of said lands:

The Southwest Quarter (SW 1/4) and the South Half of the Northwest Quarter (S 1/2 NW 1/4) of Section Twenty (20), Township Fifteen (15) North, Range Ten (10) East; and a tract of land described as follows:

Beginning at the Northwest corner of the Northeast Quarter (NW NE 1/4) of Section Twenty-nine (29), Township Fifteen (15) North, Range Ten (10) East; (shown on the plat as the quarter corner between Section Twenty (20) and Twenty-nine (29), Township Fifteen (15) North, Range Ten (10) East); thence South 89° 32' East, a distance of 700 feet; thence South 0° 01' 30" West, a distance of 935 feet; thence North 89° 32' West, a distance of 700 feet to the quarter section line; thence 0° 01' 30" West, a distance of 595.45 feet; thence South 89° 32' East, a distance of 20 feet; thence 0° 01' 30" East, a distance of 58 feet; thence North 89° 32' East, a distance of 175.6 feet; thence 0° 01' 30" West, a distance of 227.50 feet; thence North 89° 32' East, a distance of 29.6 feet; thence South 0° 01' 30" West, a distance of 100 feet; thence South 0° 01' 30" West, a distance of 1010.25 feet; thence North 89° 29' 30" West, a distance of 692 feet to the center of Section Twenty-nine (29), Township Fifteen (15) North, Range Ten (10) East; thence South 0° 01' 30" West, a distance of 1322 feet; thence South 89° 59' West, a distance of 300 feet; thence North 0° 01' 30" East, a distance of 647.2 feet; thence South 89° 59' West, a distance of 300 feet; thence North 0° 01' 30" East, a distance of 2005 feet; thence North 89° 55' 30" West, a distance of 1080.7 feet; thence North 0° 01' 30" West, a distance of 1326.7 feet to the North line of Section Twenty-nine (29), Township Fifteen (15) North, Range Ten (10) East; thence North 90° East, a distance of 1281.35 feet to the point of beginning, all in Douglas County, Nebraska.

The strips of land indicated and shown on this plat as "Project Road" are hereby dedicated to the public for its use for road purposes.

UNITED STATES OF AMERICA
By: *Cal A. Ward*
CAL A. WARD
Regional Director, Region III
Farm Security Administration
U.S. Department of Agriculture

RECEIVED
DEPT. OF AGRICULTURE
FARM SECURITY ADMINISTRATION
REGIONAL OFFICE
ST. LOUIS, MO.
APR 25 1944
4/23

ENTERED IN NUMERICAL INDEX AND RECORDED IN THE REGISTER OF DEEDS
OFFICE IN DOUGLAS COUNTY, NEBRASKA 25 DAY APRIL 1944 AT 9:53 A.M.
THOMAS J. CONNOR, REGISTER OF DEEDS.

7.90