



**THIRD AMENDMENT TO THE
DECLARATION
OF
MIDTOWN CROSSING BUILDING 200 CONDOMINIUM**

THIS INSTRUMENT PREPARED BY AND
AFTER RECORDING RETURN TO:

Kathryn Kovitz Arnold, Esq.
TAFT STETTINIUS & HOLLISTER LLP
111 East Wacker Drive, Suite 2800
Chicago, Illinois 60601

**THIRD AMENDMENT TO THE DECLARATION OF MIDTOWN CROSSING
BUILDING 200 CONDOMINIUM**

This Third Amendment to the Declaration of Midtown Crossing Building 200 Condominium ("Amendment"), dated this 18th day of September, 2017, is made by East Campus Realty, LLC, a Nebraska limited liability company ("Declarant").

WITNESSETH:

WHEREAS, by that certain Declaration of Condominium of Midtown Crossing Building 200 Condominium (the "Declaration") recorded in the Office of the Register of Deeds of Douglas County, Nebraska on February 11, 2010 as Document No. 2010012980, as amended by that First Amendment to the Declaration of Midtown Crossing Building 200 Condominium, recorded in the Office of the Register of Deeds of Douglas County, Nebraska on December 7, 2010 as Document No. 2010116234, and as amended by that Second Amendment to the Declaration of Midtown Crossing Building 200 Condominium, recorded in the Office of the Register of Deeds of Douglas County, Nebraska on August 19, 2011 as Document No. 2011070578, the Declarant submitted certain real estate more particularly described on Exhibit 1 attached hereto and incorporated herein to the provisions of the Nebraska Condominium Act (the "Act");

WHEREAS, under the Second Amendment there were typographical errors on Exhibit C attached thereto; and

WHEREAS, Declarant wishes to correct such errors as set forth herein.

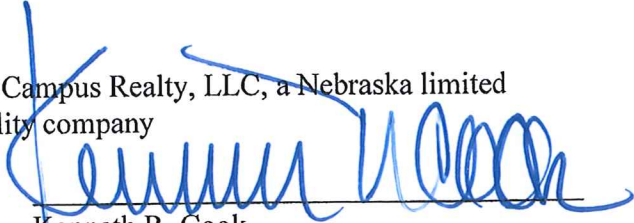
NOW THEREFORE, the Declarant, hereby amends the Declaration as follows:

1. Exhibit C – Allocated Interest – Common Elements is deleted in its entirety and replaced with Exhibit 2 attached to this Amendment.
2. Except as expressly set forth herein, the Declaration shall remain in full force and effect in accordance with its terms.

IN WITNESS WHEREOF, the Declarant has caused its name to be signed to these presents on the day and year first written above.

East Campus Realty, LLC, a Nebraska limited liability company


By:


Kenneth R. Cook
President

STATE OF NEBRASKA)
) ss.
COUNTY OF DOUGLAS)

I, Janice J. Packard, Notary Public in and for said County, in the State aforesaid, DO HEREBY CERTIFY that Kenneth R. Cook of EAST CAMPUS REALTY, LLC, a Nebraska limited liability company, personally known to me to be the same person whose name is subscribed to the foregoing instrument as President, appeared before me this day in person and acknowledged that he signed and delivered the said instrument as his own free and voluntary act, and as the free and voluntary act of the company, for the uses and purpose therein set forth.

GIVEN, under my hand and Notarial Seal this of 18 day of SEPTEMBER, 2017.


Notary Public

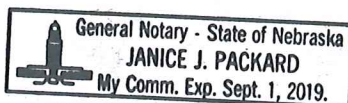


EXHIBIT 1

LEGAL DESCRIPTION

SEE ATTACHED

Legal Description -- Building 4, Floor B1P2

That part of Lot 1, MIDTOWN CROSSING AT TURNER PARK, a subdivision, as surveyed, platted and recorded in Douglas County, Nebraska, known as Building 4, from the finished floor elevation of Floor B1-P2 at elevation 1122.12 feet (NAVD88) to the finished floor elevation of Floor B2-P1 at 1136.89 feet (NAVD 88), described as follows:

Commencing at the northeast corner of said Lot 1;

Thence South 87°38'08" West (bearing referenced to the Final Plat of MIDTOWN CROSSING AT TURNER PARK) for 326.40 feet along the north line of said Lot 1;

Thence South 02°21'52" East to a point on the outside face of the west concrete wall of the parking garage and the TRUE POINT OF BEGINNING;

Thence South 50°55'16" East for 32.51 feet;

Thence South 36°59'00" West for 5.19 feet;

Thence South 52°05'05" East for 32.22 feet to a point on the outside face of the east concrete wall of the parking garage;

Thence along a curve to the left (having a radius of 219.41 feet and a long chord bearing South 01°08'34" East for 282.92 feet) for an arc length of 307.46 feet;

Thence South 48°43'58" West for 31.09 feet;

Thence North 44°10'13" West for 11.68 feet;

Thence South 51°13'36" West for 31.50 feet to a point on the outside face of the west concrete wall of the parking garage;

Thence along a curve to the right (having a radius of 407.46 feet and a long chord bearing North 36°31'11" West for 39.16 feet) for an arc length of 39.17 feet;

Thence South 87°06'00" West for 11.70 feet;

Thence North 02°14'29" West for 28.09 feet;

Thence South 87°43'37" West for 2.86 feet;

Thence North 17°16'05" West for 29.90 feet;

Thence North 02°18'55" West for 98.26 feet;

Thence North 84°51'08" East for 5.72 feet;

Thence North 12°33'31" East for 28.61 feet;

Thence North 75°43'07" West for 7.62 feet;

Thence North 12°48'51" East for 29.83 feet;

Thence North 02°19'27" West for 8.33 feet;

Thence North 87°40'18" East for 7.51 feet;

Thence North 02°19'27" West for 8.36 feet;

Thence North 87°40'18" East for 11.74 feet;

Thence along a curve to the right (having a radius of 322.62 feet and a long chord bearing North 33°27'08" East for 68.95 feet) for an arc length of 69.08 feet to the Point of Beginning.

Contains 23,336 square feet.

September 15, 2009

LAMP, RYNEARSON & ASSOCIATES, INC.

LIENG\03074\Survey\Text\Condo Legal BLDG 4.docx

Legal Description – Building 4, Floor B2-P1

That part of Lot 1, MIDTOWN CROSSING AT TURNER PARK, a subdivision, as surveyed, platted and recorded in Douglas County, Nebraska, known as Building 4, from the finished floor elevation of Floor B2-P1 at elevation 1136.89 feet (NAVD88) to the finished floor elevation of Floor 1 at 1148.96 feet (NAVD 88), described as follows:

Commencing at the northeast corner of said Lot 1;

Thence South 87°38'08" West (bearing referenced to the Final Plat of MIDTOWN CROSSING AT TURNER PARK) for 326.40 feet along the north line of said Lot 1;

Thence South 02°21'52" East for 137.08 feet to a point on the west outside face of the concrete wall of the parking garage and the TRUE POINT OF BEGINNING;

Thence South 50°06'47" East for 32.51 feet;

Thence South 36°59'00" West for 5.40 feet;

Thence South 51°06'14" East for 32.15 feet to a point on the outside face of the east concrete wall of the parking garage;

Thence along a curve to the left (having a radius of 219.46 feet and a long chord bearing South 01°18'15" East for 282.03 feet) for an arc length of 306.29 feet;

Thence South 48°44'00" West for 31.04 feet;

Thence North 44°10'13" West for 11.68 feet;

Thence South 51°13'36" West for 31.52 feet;

Thence along a curve to the right (having a radius of 407.46 feet and a long chord bearing North 39°13'00" West for 39.10 feet) for an arc length of 39.12 feet;

Thence South 87°38'21" West for 11.69 feet;

Thence North 02°21'39" West for 28.15 feet;

Thence South 87°39'44" West for 2.84 feet;

Thence North 17°14'44" West for 68.97 feet;

Thence North 02°22'37" West for 100.88 feet;

Thence North 89°14'16" East for 5.22 feet;

Thence North 12°23'18" East for 28.57 feet;

Thence North 77°15'36" West for 7.90 feet;

Thence North 12°44'24" East for 30.31 feet;

Thence North 02°21'39" West for 8.49 feet;

Thence North 87°38'21" East for 7.82 feet;

Thence North 02°21'39" West for 8.13 feet;

Thence North 87°38'20" East for 11.69 feet;

Thence along a curve to the right (having a radius of 325.09 feet and a long chord bearing North 33°34'10" East for 68.90 feet) for an arc length of 69.03 feet to the Point of Beginning.

Contains 23,290 square feet.

September 15, 2009

LAMP, RYNEARSON & ASSOCIATES, INC.

L:\ENG\03074\Survey\Text\Condo Legal BLDG 4.docx

Legal Description – Building 4, Floor 1, North Elevator Lobby

That part of Lot 1, MIDTOWN CROSSING AT TURNER PARK, a subdivision, as surveyed, platted and recorded in Douglas County, Nebraska, known as Building 4, from the finished floor elevation of Floor 1 at elevation 1148.96 feet (NAVD88) to the finished floor elevation of Floor 2 at 1164.13 feet (NAVD 88), described as follows:

Commencing at the northeast corner of said Lot 1;

Thence South 87°38'08" West (bearing referenced to the Final Plat of MIDTOWN CROSSING AT TURNER PARK) for 368.31 feet along the north line of said Lot 1;

Thence South 02°21'52" East for 164.45 feet to a point on the inside face of wall at the northwest corner of the north elevator lobby of Building 4, and the TRUE POINT OF BEGINNING;

Thence continuing along said inside face of wall the following six (6) courses.

1. Thence North 87°44'28" East for 8.34 feet;
 2. Thence South 02°14'25" East for 11.75 feet;
 3. Thence North 87°45'35" East for 8.58 feet;
 4. Thence South 02°14'25" East for 52.62 feet;
 5. Thence South 87°45'35" West for 29.47 feet;
 6. Thence North 12°03'47" East for 6.76 feet to the outside face of the poured concrete wall for the air vent that services the parking garage;
- Thence North 02°14'25" West for 1.12 feet through the poured concrete wall to the inside face of the poured concrete wall of said air vent;

Thence continuing along said inside face of poured concrete wall the following five (5) courses;

1. Thence South 87°45'35" West for 4.32 feet;
2. Thence North 02°14'25" West for 18.67 feet;
3. Thence North 87°30'13" East for 7.65 feet;
4. Thence North 02°14'25" West for 8.30 feet;
5. Thence North 87°45'35" East for 4.03 feet;

Thence North 02°14'25" West for 18.00 feet through the poured concrete wall to the inside face of wall of the north elevator lobby;

Thence South 87°45'35" West for 3.14 feet along said inside face of wall;

Thence North 02°14'25" West for 9.37 feet through the wall of the north elevator lobby to the outside face of the doors leading from the parking garage;

Thence North 87°45'35" East for 0.38 feet to the inside face of wall of the north elevator lobby;

Thence North 02°14'26" West for 2.33 feet along said inside face of wall to the Point of Beginning.

Contains 1,491 square feet.

Legal Description – Building 4, Floor 1, South Elevator Lobby

That part of Lot 1, MIDTOWN CROSSING AT TURNER PARK, a subdivision, as surveyed, platted and recorded in Douglas County, Nebraska, known as Building 4, from the finished floor elevation of Floor 1 at elevation 1148.96 feet (NAVD88) to the finished floor elevation of Floor 2 at 1164.13 feet (NAVD 88), described as follows:

Commencing at the southeast corner of said Lot 1;

Thence South 87°38'21" West (bearing referenced to the Final Plat of MIDTOWN CROSSING AT TURNER PARK) for 331.18 feet along the south line of said Lot 1;

Thence North 02°21'39" West for 170.14 feet to the inside face of wall at the southeast corner of the south elevator lobby of Building 4 and the TRUE POINT OF BEGINNING;

Thence along said inside face of wall for the following three (3) courses;

1. Thence South 88°00'00" West for 6.45 feet;
2. Thence South 02°00'00" East for 0.48 feet;
3. Thence South 88°00'00" West for 7.41 feet;

Thence South 02°00'00" East for 2.17 feet along said inside face of wall to the exterior face of glass on the entry way to the south elevator lobby;

Thence South 88°00'00" West for 13.99 feet along the exterior face of said entry way;

Thence South 02°00'00" East for 2.41 feet to the inside face of wall of south elevator lobby;

Thence along said inside face of wall the following five (5) courses;

1. Thence South 88°00'00" West for 14.32 feet;
2. Thence North 02°00'00" West for 6.88 feet;
3. Thence South 88°00'00" West for 1.25 feet;
4. Thence North 02°00'00" West for 1.21 feet;
5. Thence South 88°00'00" West for 0.20 feet;

Thence North 02°00'00" West for 22.29 feet along said inside face of wall to the inside face of a structural concrete wall;

Thence South 88°00'00" West for 0.93 feet along said inside face of a structural concrete wall;

Thence North 02°00'00" West for 26.50 feet along said inside face of a structural concrete wall;

Thence North 88°00'00" East for 17.02 feet along said inside face of a structural concrete wall to the inside face of wall of the south elevator lobby;

Thence along the inside face of wall the following thirteen (13) courses;

1. Thence South 02°00'00" East for 3.74 feet;
2. Thence North 88°00'00" East for 2.04 feet;
3. Thence North 02°00'00" West for 1.84 feet;
4. Thence North 88°00'00" East for 9.89 feet;
5. Thence South 02°00'00" East for 26.87 feet;
6. Thence North 88°00'00" East for 3.50 feet;
7. Thence North 02°00'00" West for 0.56 feet;
8. Thence North 88°00'00" East for 14.27 feet;
9. Thence South 02°00'00" East for 4.83 feet;
10. Thence South 88°00'00" West for 1.45 feet;
11. Thence South 02°00'00" East for 13.94 feet;
12. Thence South 88°00'00" West for 0.45 feet;
13. Thence South 02°00'00" East for 9.66 feet to the Point of Beginning;

Contains 2,082 square feet.

September 15, 2009

LAMP, RYNEARSON & ASSOCIATES, INC.

L:\ENG\03074\Survey\Text\Condo Legal BLDG 4.docx

Legal Description – Building 4, Floor 2

That part of Lot 1, MIDTOWN CROSSING AT TURNER PARK, a subdivision, as surveyed, platted and recorded in Douglas County, Nebraska, known as Building 4, from the finished floor elevation of Floor 2 at elevation 1164.13 feet (NAVD 88) to the finished floor elevation of Floor 3 at elevation 1177.25 feet (NAVD 88), described as follows:

Commencing at the northeast corner of said Lot 1;

Thence South 87°38'08" West (bearing referenced to the Final Plat of MIDTOWN CROSSING AT TURNER PARK) for 373.81 feet along the north line of said Lot 1;

Thence South 02°21'52" East for 161.94 feet to the TRUE POINT OF BEGINNING, said point being North 01°42'14" West for 2.00' from the northwest corner of Building 4;

Thence North 87°45'35" East for 51.60 feet;

Thence North 02°19'21" East for 3.50 feet;

Thence North 88°01'52" East for 12.45 feet;

Thence South 04°14'59" East for 9.09 feet;

Thence South 53°26'51" East for 33.16 feet;

Thence South 33°59'59" West for 15.72 feet;

Thence South 55°39'17" East for 4.03 feet;

Thence along a curve to the left (having a radius of 214.24 feet and a long chord bearing South 20°10'45" East for 249.70 feet) for an arc length of 266.56 feet;

Thence South 52°34'58" West for 3.87 feet;

Thence South 39°07'56" East for 15.77 feet;

Thence South 48°50'07" West for 33.43 feet;

Thence South 02°38'04" East for 9.12 feet;

Thence South 87°21'56" West for 12.87 feet;

Thence South 82°25'01" West for 19.99 feet;

Thence South 02°00'00" East for 6.38 feet;

Thence South 87°18'10" West for 21.37 feet;

Thence North 02°00'00" West for 6.44 feet;

Thence North 84°37'39" West for 8.46 feet;

Thence North 07°56'36" East for 3.28 feet;

Thence South 87°39'30" West for 3.94 feet;

Thence North 02°05'11" West for 3.92 feet to the west structural face of the wall separating residential area from the commercial area;

Thence continuing along said structural wall line for the following fifteen (15) courses;

1. Thence South 87°19'51" West for 1.41 feet;
2. Thence North 02°40'09" West for 5.40 feet;
3. Thence South 87°41'58" West for 2.00 feet;
4. Thence North 02°54'19" West for 1.71 feet;
5. Thence North 87°41'58" East for 1.36 feet;
6. Thence North 02°20'47" West for 20.75 feet;
7. Thence South 87°41'41" West for 1.67 feet;
8. Thence North 02°20'46" West for 28.99 feet;
9. Thence North 19°48'34" West for 18.76 feet;
10. Thence South 69°12'36" West for 0.80 feet;
11. Thence North 21°24'06" West for 1.69 feet;
12. Thence North 69°12'36" East for 0.84 feet;
13. Thence North 19°48'34" West for 45.64 feet;
14. Thence North 02°16'37" West for 87.46 feet;

15. Thence South 87°21'45" West for 0.97 feet to the outside face of the precast wall between Building 4 and the Parking garage;
Thence continuing along said outside face of precast wall for the following nine (9) courses;
1. Thence North 01°47'58" West for 17.94 feet;
 2. Thence North 89°22'23" East for 5.42 feet;
 3. Thence North 12°51'53" East for 45.99 feet;
 4. Thence South 88°41'55" West for 4.01 feet;
 5. Thence North 02°18'33" West for 20.80 feet;
 6. Thence North 88°41'55" East for 6.37 feet;
 7. Thence North 02°10'08" West for 9.59 feet;
 8. Thence North 84°54'23" East for 5.25 feet;
 9. Thence North 01°42'14" West for 29.89 feet to the Point of Beginning.
- Contains 25,984 square feet.

Legal Description – Building 4, Floor 3

That part of Lot 1, MIDTOWN CROSSING AT TURNER PARK, a subdivision, as surveyed, platted and recorded in Douglas County, Nebraska, known as Building 4, from the finished floor elevation of Floor 3 at elevation 1177.25 feet (NAVD 88) to the finished floor elevation of Floor 4 at 1186.91 feet (NAVD 88), described as follows:

Commencing at the northeast corner of said Lot 1;
Thence South 87°38'08" West (bearing referenced to the Final Plat of MIDTOWN CROSSING AT TURNER PARK) for 373.81 feet along the north line of said Lot 1;
Thence South 02°21'52" East for 161.94 feet to the TRUE POINT OF BEGINNING, said point being North 01°42'14" West for 2.00' from the northwest corner of Building 4;
Thence North 87°45'35" East for 51.60 feet;
Thence North 02°19'21" East for 3.50 feet;
Thence North 88°01'52" East for 12.45 feet;
Thence South 04°14'59" East for 9.09 feet;
Thence South 53°26'51" East for 33.16 feet;
Thence South 33°59'59" West for 15.72 feet;
Thence South 55°39'17" East for 4.03 feet;
Thence along a curve to the right (having a radius of 214.24 feet and a long chord bearing South 20°10'45" East for 249.70 feet) for an arc length of 266.56 feet;
Thence South 52°34'58" West for 3.87 feet;
Thence South 39°07'56" East for 15.77 feet;
Thence South 48°50'07" West for 33.43 feet;
Thence South 02°38'04" East for 9.12 feet;
Thence South 87°21'58" West for 12.87 feet;
Thence South 82°25'01" West for 19.99 feet;
Thence South 02°00'00" East for 6.38 feet;
Thence South 87°18'10" West for 21.37 feet;
Thence North 02°00'00" West for 6.44 feet;
Thence North 84°37'39" West for 8.46 feet;
Thence North 07°56'36" East for 3.28 feet;
Thence South 87°39'30" West for 3.94 feet;
Thence North 02°05'11" West for 3.92 feet to the west structural face of the wall separating the residential space from the commercial space;
Thence continuing along said structural wall line for the following Fifteen (15) courses;
1. Thence South 87°19'51" West for 1.41 feet;
2. Thence North 02°40'09" West for 5.40 feet;
3. Thence South 87°41'58" West for 2.00 feet;
4. Thence North 02°54'19" West for 1.71 feet;
5. Thence North 87°41'58" East for 1.36 feet;
6. Thence North 02°20'47" West for 20.75 feet;
7. Thence South 87°41'41" West for 1.67 feet;
8. Thence North 02°20'46" West for 28.99 feet;
9. Thence North 19°48'34" West for 18.76 feet;
10. Thence South 69°12'36" West for 0.80 feet;
11. Thence North 21°24'06" West for 1.69 feet;
12. Thence North 69°12'36" East for 0.84 feet;
13. Thence North 19°48'34" West for 45.64 feet;
14. Thence North 02°16'37" West for 87.46 feet;

15. Thence South 87°21'45" West for 0.97 feet to the outside face of the precast wall between Building 4 and the Parking garage;
Thence continuing along said outside face of precast wall for the following seven (7) courses;
1. Thence North 01°47'58" West for 17.94 feet;
 2. Thence North 89°22'23" East for 5.42 feet;
 3. Thence North 12°51'53" East for 46.96 feet;
 4. Thence North 81°40'25" East for 2.06 feet;
 5. Thence North 02°10'08" West for 29.19 feet;
 6. Thence North 84°54'23" East for 5.25 feet;
 7. Thence North 01°42'14" West for 29.89 feet to the Point of Beginning.
- Contains 25,854 square feet.

Legal Description -- Building 4, Floors 4-8 and Roof

That part of Lot 1, MIDTOWN CROSSING AT TURNER PARK, a subdivision, as surveyed, platted and recorded in Douglas County, Nebraska, known as Building 4, Floors 4 – 8 and residential common areas on the roof top, from the finished floor elevation of Floor 4 at elevation 1186.91 feet (NAVD 88) to five feet (5') above the highest point of Building 4 (top of elevator penthouse), at elevation 1275.68 feet (NAVD 88), as constructed, described as follows:

Commencing at the northeast corner of said Lot 1;
Thence South 87°38'08" West (bearing referenced to the Final Plat of MIDTOWN CROSSING AT TURNER PARK) for 375.81 feet along the north line of said Lot 1;
Thence South 02°21'52" East for 161.94 feet to the TRUE POINT OF BEGINNING, said point lies North 46°58'20" West for 2.82 feet from the northwest corner of Building 4;
Thence North 87°45'35" East for 53.60 feet;
Thence North 02°19'21" East for 3.50 feet;
Thence North 88°01'52" East for 12.45 feet;
Thence South 04°14'59" East for 9.09 feet;
Thence South 53°26'51" East for 33.16 feet;
Thence South 33°59'59" West for 15.72 feet;
Thence South 55°39'17" East for 4.03 feet;
Thence along a curve to the right (having a radius of 214.24 feet and a long chord bearing South 20°10'45" East for 249.70 feet) for an arc length of 266.56 feet;
Thence South 52°34'58" West for 3.87 feet;
Thence South 39°07'56" East for 15.77 feet;
Thence South 48°50'07" West for 33.43 feet;
Thence South 02°38'04" East for 9.12 feet;
Thence South 87°21'56" West for 12.87 feet;
Thence South 82°25'01" West for 19.99 feet;
Thence South 02°00'00" East for 6.38 feet;
Thence South 87°18'10" West for 21.37 feet;
Thence North 02°00'00" West for 6.44 feet;
Thence North 84°37'39" West for 8.46 feet;
Thence North 07°56'36" East for 3.28 feet;
Thence South 87°39'30" West for 9.42 feet;
Thence North 02°15'03" West for 59.38 feet;
Thence North 89°45'46" West for 3.14 feet;
Thence North 18°01'22" West for 11.69 feet;
Thence North 73°15'58" East for 1.03 feet;
Thence North 17°37'33" West for 34.78 feet;
Thence South 87°52'28" West for 6.60 feet;
Thence North 02°16'52" West for 12.44 feet;
Thence North 86°55'13" East for 1.01 feet;
Thence North 02°36'25" West for 32.50 feet;
Thence South 87°20'04" West for 6.82 feet;
Thence North 02°11'57" West for 35.48 feet;
Thence North 85°54'13" East for 6.90 feet;
Thence North 02°27'04" West for 24.05 feet;
Thence South 87°21'45" West for 1.02 feet;
Thence North 01°47'58" West for 22.01 feet;
Thence North 89°22'23" East for 5.89 feet;

Thence North 12°51'53" East for 46.76 feet;
Thence North 81°40'25" East for 1.64 feet;
Thence North 02°10'08" West for 29.29 feet;
Thence North 84°54'23" East for 5.27 feet;
Thence North 01°42'14" West for 27.98 feet to the Point of Beginning.
Contains 26,969 square feet.

EXHIBIT 2 TO THIRD AMENDMENT

EXHIBIT C

ALLOCATED INTEREST

<u>Unit Number</u>	<u>Allocated Interest – Common Elements</u>	<u>Unit Number</u>	<u>Allocated Interest – Common Elements</u>	<u>Unit Number</u>	<u>Allocated Interest – Common Elements</u>
4200	0.01031	4501	0.01031	4707	0.01031
4201	0.01031	4502	0.01031	4708	0.01031
4202	0.01031	4503	0.01031	4709	0.01031
4203	0.01031	4504	0.01031	4710	0.01031
4204	0.01031	4505	0.01031	4711	0.01031
4205	0.01031	4506	0.01031	4712	0.01031
4206	0.01031	4507	0.01031	4713	0.01031
4207	0.01031	4508	0.01031	4714	0.01031
4208	0.01031	4509	0.01031	4715	0.01031
4209	0.01031	4510	0.01031	4800	0.01031
4210	0.01031	4511	0.01031	4802	0.01031
4300	0.01031	4512	0.01031	4804	0.01031
4301	0.01031	4513	0.01031	4805	0.01031
4302	0.01031	4514	0.01031	4806	0.01031
4303	0.01031	4515	0.01031	4808	0.01031
4304	0.01031	4600	0.01031	4810	0.01031
4305	0.01031	4601	0.01031	4811	0.01031
4306	0.01031	4602	0.01031	4812	0.01031
4307	0.01031	4603	0.01031	4813	0.01031
4308	0.01031	4604	0.01031	4814	0.01031
4309	0.01031	4605	0.01031	4815	0.01031
4400	0.01031	4606	0.01031		
4401	0.01031	4607	0.01031		
4402	0.01031	4608	0.01031		
4403	0.01031	4609	0.01031		
4404	0.01031	4610	0.01031		
4405	0.01031	4611	0.01031		
4406	0.01031	4612	0.01031		
4407	0.01031	4613	0.01031		
4408	0.01031	4614	0.01031		
4409	0.01031	4615	0.01031		
4410	0.01031	4700	0.01031		
4411	0.01031	4701	0.01031		
4412	0.01031	4702	0.01031		
4413	0.01031	4703	0.01031		
4414	0.01031	4704	0.01031		
4415	0.01031	4705	0.01031		
4500	0.01031	4706	0.01031		