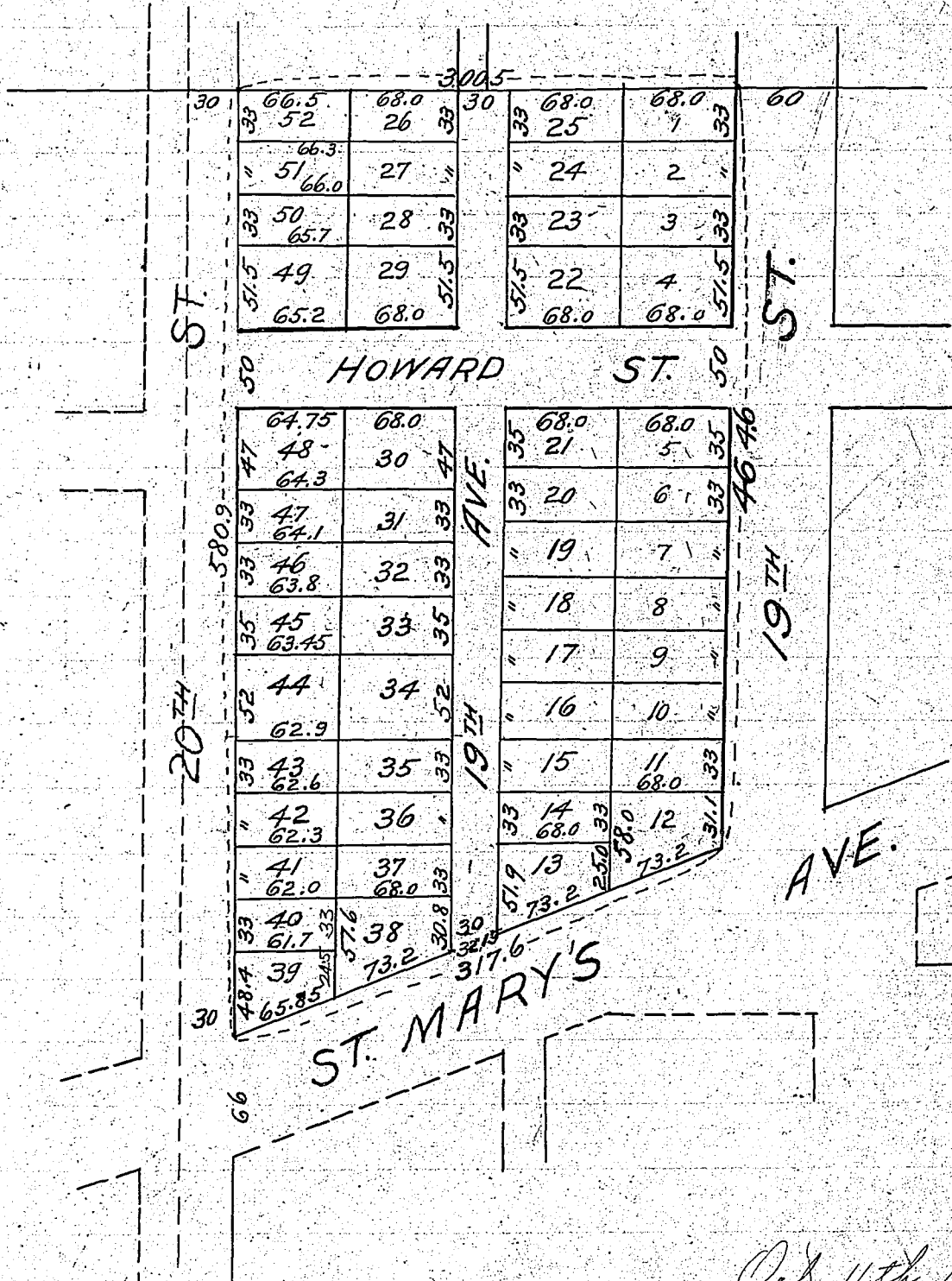


REPLAT OF BLK 3 - E. KOUNTZES RESERVE.




Oct 11th 1909

I hereby certify that I have accurately platted and staked the lots and streets of the "Replat of Block 3 E. Kountzes Reserve" and that the same is located as follows: Beginning 30 ft. W. of N.W. corner of the N.W. 1/4 of the S.W. 1/4 of Sec. 22, T. 15 N. R. 13 W. of the 6th P.M. Douglas County, Nebr. thence W along the 1/2 sec line 300.5 ft., thence South along W line of 19th St 464.6 ft., thence in a South Westerly direction along the N. line of St. Marys Ave 317.6 ft., thence North along the W. line of 20th St 580.9 ft. to place of beginning. Being a part of the N.W. 1/4 of the S.W. 1/4 of Sec. 22, Twp 15 N. R. 13 W. of the 6th P.M. Douglas Co. Nebr.

Roy N. Towel Surveyor.


Know all men by these presents that the Elizabeth Kountze Real Estate Company, a Nebraska Corporation, owner and proprietor of the above described property in the Surveyors Certificate and known as "Block 3 E. Kountzes Reserve" has caused same to be subdivided into lots and numbered as they appear upon the above plat to be hereafter known as the "Replat of Block 3 E. Kountzes Reserve" and it does hereby dedicate to the Public the streets as shown.

In presence of
J.H. Bepton




Elizabeth Kountze Real Estate Company
By S.T. Kountze Vice President
L.A. Grummes Secretary

State of Nebraska } ss. On this 12th day of October 1909 before me a Notary
County of Douglas } Public in and for said county personally came Charles
T. Kountze, Vice President and C. A. Grammel Secretary, of said Elizabeth Kountze
Real Estate Company, known to me to be the identical persons whose names are
subscribed to the foregoing dedication and they severally acknowledged the
same to be the voluntary act and deed of said corporation. Witness my
hand and Notarial Seal the date above written.



John H. Bexten
Notary Public

October 12th 1909. This is to certify that I find no regular or special taxes
due and unpaid upon the above described property in the Surveyors Certificate
as shown by the records of this office.



Frank A. Furay
City & County Treasurer.

This plat of the "Replat of Block 3, 6, Kountzes Reserve" was accepted and ap-
proved by the City Council of Omaha Nebr. on the 2nd day of November, 1909.

Dan B. Butler
City Clerk

Louis Burmester
President City Council

Approved Nov 6th 1909

James E. Dahlman Mayor.

I hereby approve this plat of the "Replat of Blk. 3, 6, Kountzes Reserve.

Geo. W. Craig
City Engineer.

Corks + Blods

Nov 2/09 appd

Dan B. Butler

By T. H. Dailey Dep.

THE STATE OF NEBRASKA,
DOUGLAS COUNTY.

Entered on Numerical Index and filed for Record
in the Register of Deeds Office of said County, the
11th day of November 1909
at 10:20 o'clock A.M.

Frank W. Randall
Register of Deeds

COMPARED

To be filed