

No consideration passes - this instrument given to correct a scrivener's error in that easement recorded in Book 60 of Page 2140 and Pages 2140-A through 2140-S, which in turn, corrected and more specifically located that easement recorded in Book 58 at Page 711, all in records of Sarpy County, Nebraska.

60-3131

AMENDED CORRECTION EASEMENT GRANT

KNOW ALL MEN BY THESE PRESENTS:

That CHICAGO PACIFIC CORPORATION, a Delaware corporation, (hereinafter referred to as "Grantor"), in consideration of the sum of TEN AND 00/100 (\$10.00) DOLLARS and other good and valuable consideration in hand paid, does hereby grant unto US SPRINT COMMUNICATIONS COMPANY (hereinafter referred to as "Grantee"), 2330 Johnson Drive, Shawnee Mission, Kansas 66205, a nonexclusive perpetual easement for a fiber optic communication system, in the County of Sarpy, State of Nebraska, described as follows and more specifically delineated on Exhibits "A-1" through "A-17", attached hereto and made a part of this document.

A ten foot wide non-exclusive easement for a fiber optics transmission cable along the former right-of-way of the Chicago, Rock Island and Pacific Railroad Company, the centerline of said easement generally described in a Southwesterly to Northeasterly fashion in Sarpy County, Nebraska as follows:

Beginning at the intersection of said easement centerline, also being a line 35 feet Southeasterly of and parallel to the centerline of the former right-of-way with the centerline of the Platte River, said river centerline also being the Southerly line of Sarpy County, Nebraska, said point of intersection being in the Northwest Quarter of Section 19, Township 12 North, Range 11 East of the Sixth Principal Meridian; thence in a general Northeasterly direction along said easement centerline through said Section 19 and Sections 18, 17, 16, 15, 10, 11, 2 and 1 all Township 12 North, Range 11 East; thence continuing in a general Northeasterly direction through Section 36 Township 13 North, Range 11 East; thence continuing in a general Northeasterly direction through Sections 31, 30, 29, 20, 17, 8, 9, 10, 3 and 2 all Township 13 North, Range 12 East; thence continuing in a general Northeasterly direction through Sections 35, 36 and 25 all Township 14 North, Range 12 East; thence continuing in a general Northeasterly direction through Sections 30, 31, 32, 29, 28, 21 and 16 all Township 14 North, Range 13 East to a point on the North line of said Section 16, said line also being the North line of Sarpy County, said point being on a line 5 feet Westerly of and parallel to the centerline of said former right-of-way.

Grantee's use of the property (herein described "premises") is made subject to the following terms and conditions which are deemed covenants and shall run with the land:

1. The fiber optic communication system shall include fiber optic cables, conduit, carrier pipe, poles, cables, fibers, repeaters, junctions, terminals, power sources, power supply access and attendant buildings, equipment, fixtures and appurtenances incidental to such use.

2. Grantee shall have access to the premises for the installation of the fiber optic cable and support devices, access to aerial or marine rights for fiber optic cable installation, and land for Grantee at locations approved by Grantor to construct equipment shelters, support structures and other facilities, as needed. Where applicable, the fiber optic cable shall be placed at a depth of not less than 5'6" below the base of the rails of the track or tracks where it passes under same and not less than 3' below the surface of the ground at any point on the premises except where rock makes placement at a depth of 3' impractical. At Grantee's option, the fiber optic cable may be attached to bridges or structures subject to Grantor's prior written consent which shall not be unreasonably withheld. The Easement is for the installation, inspection, maintenance, repair, reinstallation, replacement and use of fiber optic cables, support devices and buildings, and for reasonable access thereto. Any subsequent fiber optic communication system or cables which Grantee may install pursuant to its Easement Agreement with Grantor dated October 1, 1984, shall require the filing of additional Easement Grant(s), except for replacement cables or facilities required due to the failure or defect of a prior installed cable or facilities.

FILED FOR RECORD 10-19-87 11:23 AM
PAGE 3/31
REGISTER OF DEEDS, SARPY COUNTY, NE
\$115.00
11/15/00

17339

3. Should the construction, maintenance, operation or presence of said fiber optic communication system necessitate any change or alteration in the location or arrangement of any railroad facilities or appurtenances owned or possessed by Grantor, Grantor shall do or cause to be done any necessary changes or alterations necessary for railroad operating purposes only and Grantee agrees to pay to Grantor the cost of said changes or alterations, said cost to be mutually agreed to by the parties. Should it, for reasons of railroad safety or as a result of railroad operations, become necessary to repair or change the locations, elevation or method of construction of said fiber optic communication system or any part thereof, the Grantee shall do such work upon receipt of a written request to do so made upon it by the Grantor.

4. Grantor shall permit Grantee reasonable right of entry for the purpose of constructing, installing, replacing, repairing, inspecting, maintaining, reinstalling, and operating said fiber optic communication system, it being understood that Grantor may restrict the location of entry point or access on or over the premises.

5. Grantee shall have the right to mark the location of the fiber optic communication system by suitable markers set in the ground which shall not interfere with any reasonable use Grantor shall make of the premises.

6. Grantee shall pay the entire cost of constructing, installing, replacing, repairing, maintaining, reinstalling, and operating said fiber optic communication system. All of said work shall be done in a good and workmanlike manner and in accordance with the plans, specifications and profiles, specifically including date of commencement of work, to be prepared by Grantee and submitted for approval to Grantor; and, except in emergencies, until such approval is first had, and such approval shall not be unreasonably withheld, said work upon Grantor's premises shall not be commenced by Grantee. Grantor reserves the right to have a representative present, but in no way waives any rights under this Easement Grant by failing to have said representative present.

7. Grantor shall have the right to retain existing tracks and other improvements at the location of the premises and also shall have the right at any and all times in the future to construct, maintain and operate over said premises such additional track, tracks and other railroad related improvements as it may from time to time elect. Nothing shall be done or suffered to be done by Grantee that will in any manner impair the usefulness or safety of the existing tracks and other railroad related improvements of the Grantor, or of such track, tracks and other railroad related improvements as Grantor may construct in the future upon the premises. Grantor reserves the right to fully enjoy and use said premises, including the exclusive right to grant future easements within the above described premises, except as may be inconsistent with or interfere with the rights and privileges herein granted to Grantee.

8. Grantee agrees that before and during the construction, installation, replacement, repair, maintenance, reinstallation, or operation of said fiber optic communication system, or at any other time, Grantor shall have the right to provide such safe and temporary structures as it may deem necessary for safely caring for and preserving its tracks, buildings or other railroad related improvements, and Grantee agrees to pay to Grantor the cost, to be mutually agreed to by the parties, of putting in and removing such temporary structures and of restoring the property of Grantor substantially to the same condition in which it was before the commencement of the work.

9. Grantee agrees that if, at any time, Grantor shall change for railroad operating purposes only the location or grade of Grantor's tracks at any point of crossing or at any point along a parallel course with said fiber optic communication system or shall desire to use the premises at said point or parallel course for any railroad operating purpose, Grantee, at its own expense, shall make all changes in the fiber optic communication system required by Grantor. If Grantee within a period of 30 days after receiving written notice from Grantor shall fail, neglect or refuse to respond and agree to make said changes, then Grantor may forthwith make such changes at Grantee's expense.

10. Grantee shall at all times construct, install, replace, repair, maintain, reinstall, and operate said fiber optic communication system in a secure and safe condition and in accordance with all applicable laws, ordinances, rules and regulations. If the manner of constructing, installing, replacing, repairing, maintaining, reinstalling, or operating said fiber optic communication system shall at any time be in violation of any applicable law, rule, regulation or ordinance, then Grantee shall at no cost or expense to Grantor, upon receipt of appropriate notice from a governmental agency having enforcement jurisdiction in the premises, make such changes or repairs as shall be necessary.

11. Grantee shall indemnify and save harmless Grantor, and its officers, employees, and agents, from and against all claims, losses, demands and causes of action, including attorneys' fees, court costs and/or judgments arising in favor of any person or other legal entity (including Grantee or its employees, agents, invitees, contractors, tenants or licensees) which are caused by, or arise directly or indirectly from the construction, use and operation of said fiber optic communication system or the grant of this easement, unless caused by the negligence or willful acts of Grantor, its officers, employees or agents.


12. Notwithstanding anything to the contrary herein, the Grantor shall in no event incur liability to Grantee for the failure of or defect in Grantor's title or estate in the premises.

13. The grants, covenants and stipulations hereof shall extend to and be binding upon the respective successors and permitted assignees of the parties hereto as allowed in the October 1, 1984, Easement Agreement between the parties.

IN WITNESS WHEREOF, this instrument is executed by Grantor this 29th day of September, 1987.

ATTEST:

CHICAGO PACIFIC CORPORATION



Nancy A. Norman
 Secretary

By: E. J. Harrison
 Executive Vice President

STATE OF ILLINOIS)
 SS
 COUNTY OF COOK)

I, the undersigned, a Notary Public, in and for the County and State aforesaid, do hereby certify that E. J. Harrison personally known to me to be the Exec. Vice President of CHICAGO PACIFIC CORPORATION, a Delaware corporation, and Nancy A. Norman personally known to me to be the Asst. Secretary of said corporation, and personally known to me to be the same persons whose names are subscribed to the foregoing instrument, appeared before me this day in person and acknowledged that as such Exec. Vice President and Asst. Secretary they signed and delivered the said instrument as Exec. Vice President and Asst. Secretary of said corporation, and caused the corporate seal of said corporation to be affixed thereto, pursuant to authority given by the Board of Directors of said corporation as their free and voluntary act, and as the free and voluntary act and deed of said corporation for the uses and purposes therein set forth.

Given under my hand and seal this 29th day of September, 1987.

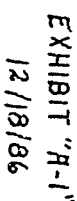


Mary Nell Jackson
 Notary Public

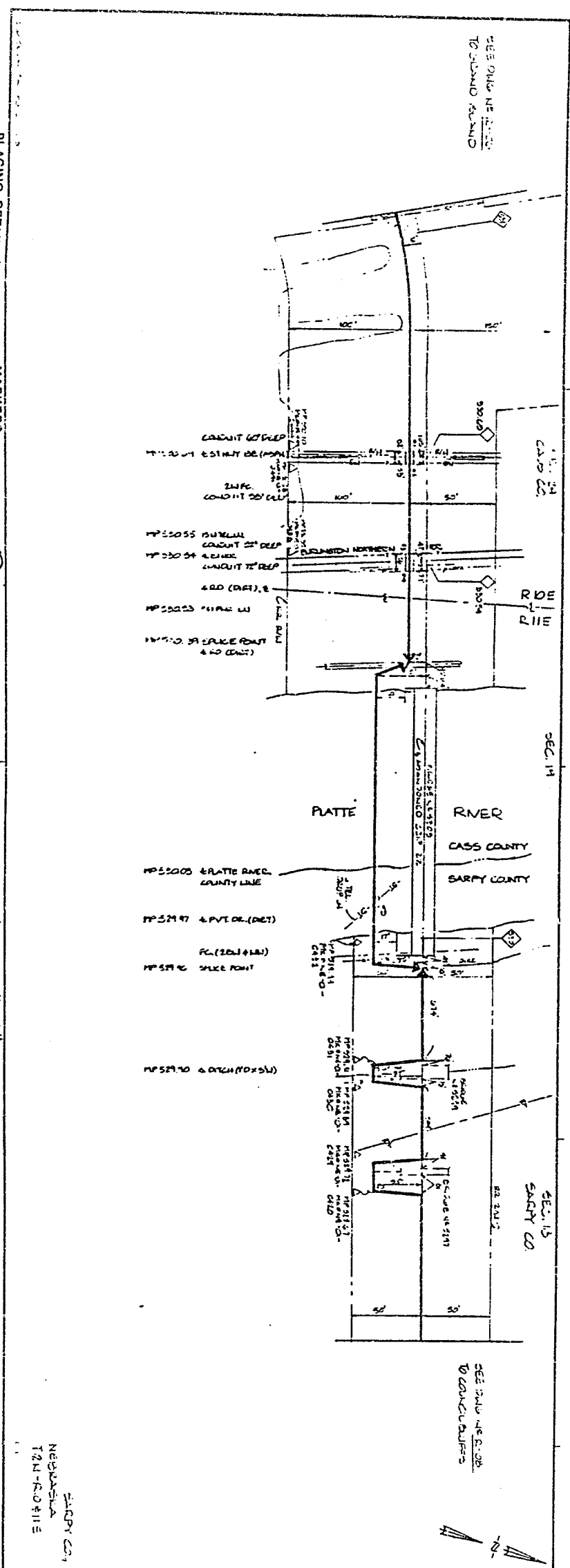
My commission expires: November 1, 1987

mj

ω
ω
—
D



1000



PLACING DETAIL

CABLE

CONDUIT

MARKERS

MISCELLANEOUS

7118
5 1-11-66

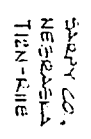
[illegible]


EXHIBIT "A-2,"
12/18/86

Chicago Pacific

[illegible]

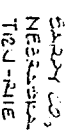
5-11-11



 US Telecom	
BOARD ISLAND TO CONRAD, RUMBLE	
NO	
NO	
STATION NO	LOCAL COUNCILS 2011
THE 10. ALBERTA & ASSOCIATES, INC.	
PRODUCED BY ALBERTA POSTED BY	DATE DATE DATE

Chicago Pacific

6
0
1
W
—
W
—
—




MARKERS

CONDUIT

3710
1-5 100 4 27

MISCELLANEOUS

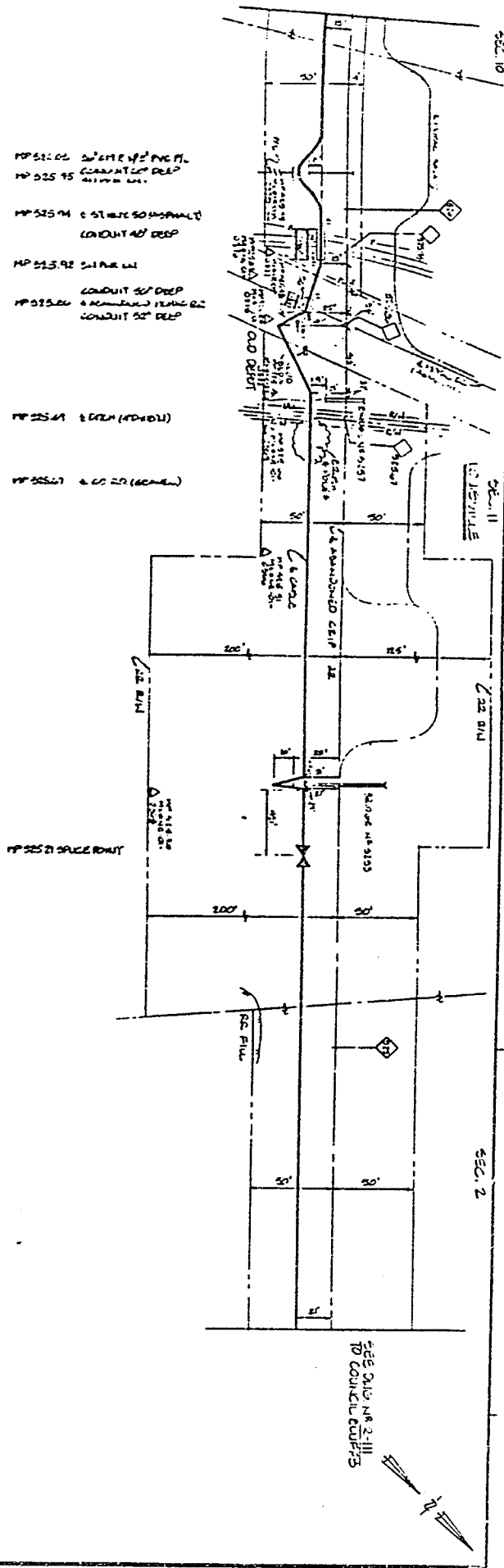


US Talent

EXHIBIT "A-4"
5/12/87

Chicago Traffic

See also 48-2109
TO STAND BY NO

[illegible]

SAFETY CO,
NEEDHAM
TOWN - R.I.E

EXHIBIT "A-5
5/12/87

Chicago Pacific


PLACING DETAIL

CABLE


CONDUIT

OPEN P
1'-6" (50" x 2" P
2'-4" (110" x 2" P

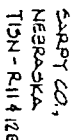
MARKERS

	
GRAND ISLAND TO COMOL, LU73	
DATE	
TO	
FROM AND DATE	10/20/90 @ 110
LOCATION	Bldg
LAWSON TELEPHONE & EQUIPMENT, INC.	
ADDRESS BY	DATE
ATTACHED BY	DATE
POSTED BY	DATE

How



60
w
w
H



CABLE

GRAND ISLAND TO COUNCIL BLUFFS
NO

5/12/87

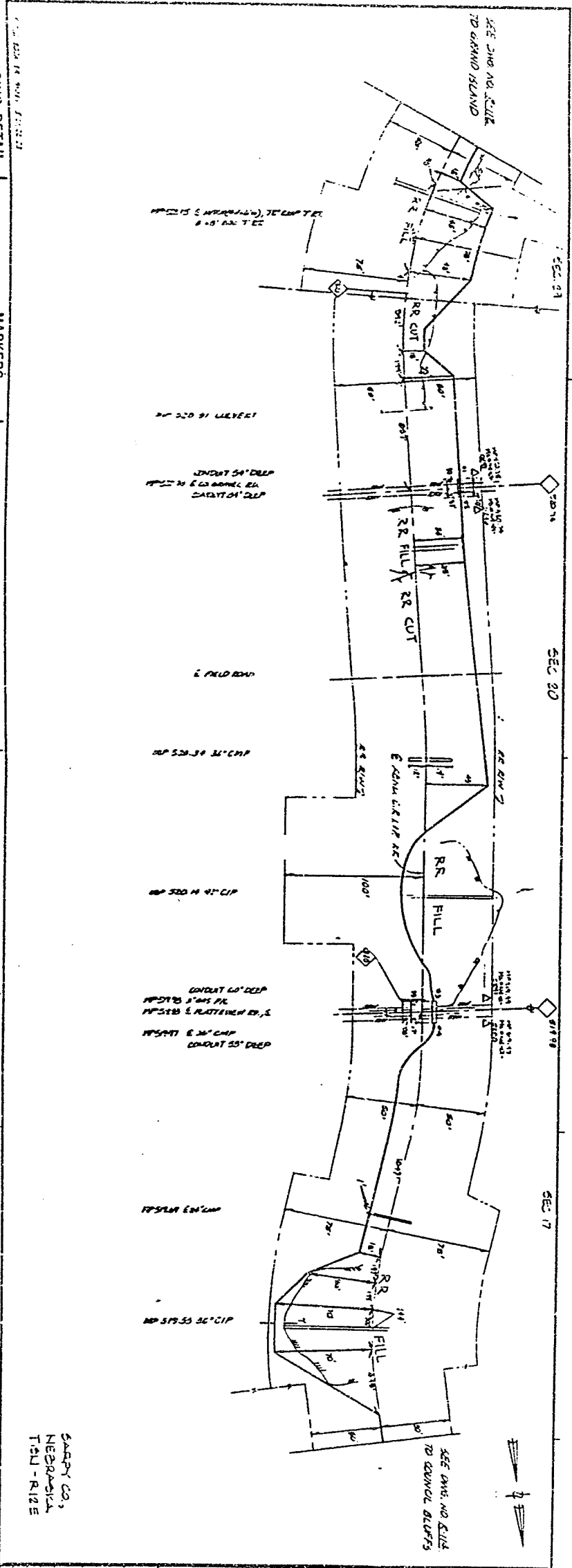
Chicago Pacific

GRAND ISLAND TO COME, ALBERTA	
NO	
00	
ITEM NO	203102
REASON	203102
THE CO. ALBERTA & ASSOCIATES, INC.	
APPROVED BY	DATE
APPROVED BY	DATE
NOTED BY	DATE

CONDUIT

POOR COPY FILED

60-31317



PLACING DETAIL

CABLE

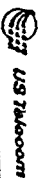
CONDUIT

1-2 30' x 4' 0"

3-4 100' x 4' 0"

MARKERS

MISCELLANEOUS



GRAND ISLAND TO CONNOR BLUFFS

NO.	1
DATE	5/12/87
BY	CHICAGO PACIFIC
APPROVED BY	
DATE	
NOTES BY	
DATE	

EXHIBIT "A-8"

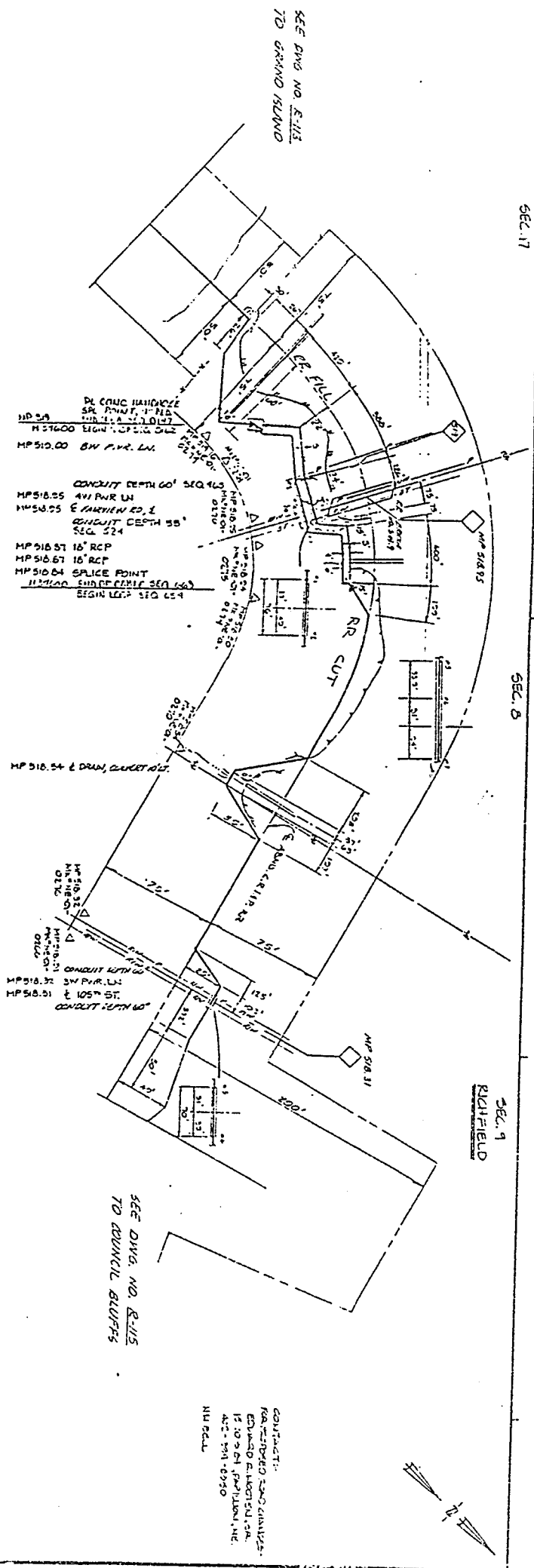
5/12/87

Chicago Pacific

SAGIN CO,
NEBRASKA
T-50 - R-12

POOR COPY FILED

001-ww-2



PLACING DETAIL	CABLE	CONDUIT	MISCELLANEOUS	MARKERS
		CPN ^a 1-1 1/2" 4' DIP A-4 TO 4' DIP S-6 2 1/2" 3" PVC W/REINFORCED E-7 105 J GROUP I (C-29)		
			REVISION	
			N1 9-26-86 CA REPLACED	


		US Telecom	
GRAND ISLAND TO COUNCIL BLUFFS			
#0.			
ISL NO	SERVICE	DATE	TIME
ALCOBA		7/8/96	
TOL CO AT&T & ASSOCIATES, INC			
AMOUNT DUE		DOLL	
PAID BY		DOLL	
PAYED BY		DOLL	

EXHIBIT "A-9"
5/15/87

Chicago Pacific

SAFETY CO.,
NEBRASKA,
TIN-R.12E

OWW




 US Telecom	
GRAND ISLAND TO CONROL. BUREAU	
NO.	
1ST NO.	NO. 1/15
2ND NO.	2/15
3RD NO.	
4TH NO.	
5TH NO.	
6TH NO.	
7TH NO.	
8TH NO.	
9TH NO.	
10TH NO.	
11TH NO.	
12TH NO.	
13TH NO.	
14TH NO.	
15TH NO.	
16TH NO.	
17TH NO.	
18TH NO.	
19TH NO.	
20TH NO.	
21TH NO.	
22TH NO.	
23TH NO.	
24TH NO.	
25TH NO.	
26TH NO.	
27TH NO.	
28TH NO.	
29TH NO.	
30TH NO.	
31TH NO.	
32TH NO.	
33TH NO.	
34TH NO.	
35TH NO.	
36TH NO.	
37TH NO.	
38TH NO.	
39TH NO.	
40TH NO.	
41TH NO.	
42TH NO.	
43TH NO.	
44TH NO.	
45TH NO.	
46TH NO.	
47TH NO.	
48TH NO.	
49TH NO.	
50TH NO.	
51TH NO.	
52TH NO.	
53TH NO.	
54TH NO.	
55TH NO.	
56TH NO.	
57TH NO.	
58TH NO.	
59TH NO.	
60TH NO.	
61TH NO.	
62TH NO.	
63TH NO.	
64TH NO.	
65TH NO.	
66TH NO.	
67TH NO.	
68TH NO.	
69TH NO.	
70TH NO.	
71TH NO.	
72TH NO.	
73TH NO.	
74TH NO.	
75TH NO.	
76TH NO.	
77TH NO.	
78TH NO.	
79TH NO.	
80TH NO.	
81TH NO.	
82TH NO.	
83TH NO.	
84TH NO.	
85TH NO.	
86TH NO.	
87TH NO.	
88TH NO.	
89TH NO.	
90TH NO.	
91TH NO.	
92TH NO.	
93TH NO.	
94TH NO.	
95TH NO.	
96TH NO.	
97TH NO.	
98TH NO.	
99TH NO.	
100TH NO.	

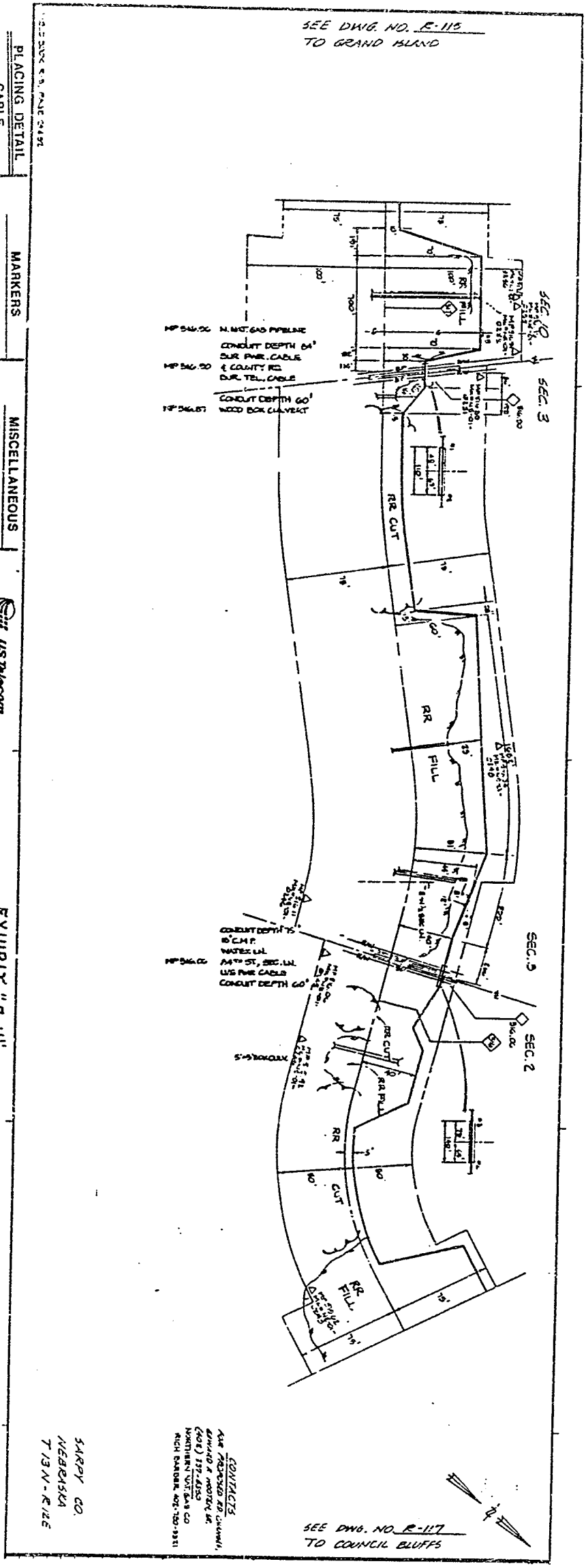
EXHIBIT "A-10"
5/12/87

Chicago Office

SHARP CO.,
NEBRASKA
TISH - RIZE

60-3131M

POOR COPY FILED



PLACING DETAIL	
CABLE	
CONDUIT	

MARKERS	

MISCELLANEOUS	
CN'S	PLANK

US Telecom	
GRAND ISLAND TO COUNCIL BLUFFS	
NO.	
EST. NO.	303102
DATE	12/27/87
BY	
CHKD BY	
APPROVED BY	
DATE	
NOTES	

EXHIBIT "A-11"

5/12/87

Chicago Pacific

SARPY CO.
NEBRASKA
713N-RIZE

CONTRACTS
4447 703500 22 1/244444
4447 703500 22 1/244444
4447 703500 22 1/244444
4447 703500 22 1/244444
4447 703500 22 1/244444

SEE DWG. NO. R-117
TO COUNCIL BLUFFS

6031311

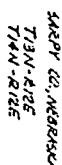


EXHIBIT "A-12"

[illegible]


MARKERS

MISCELLANEOUS

GRAND ISLAND TO COUNCIL BLUFF	
W 4	
W 6	
STREET	STREET
SECTION	SECTION
OWNER	OWNER
APPROVED BY	DATE
REVIEWED BY	DATE
POSTED BY	DATE

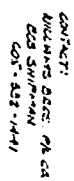
Chicago Pacific

10031310




Chicago Society

3/1/11



FIELD WORK, NOV DEC 1977

MARKERS

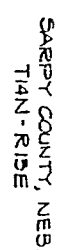



5/12/87

Chicago Pacific

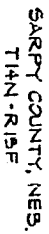
GRAND ISLAND TO CONROL PLUFFS	
NO	
ITEM NO 50102	Serial C-1/3
40000	NO 214
ITEM NO 4111111 & 1111111111111111	
APPROVED BY	DATE
RECEIVED BY	DATE
NOTED BY	DATE

60
W
W
—
—
—



 US Telecom	
CARRYING INLAND TO CONCORD, N.H. 615	
00	
EXT NO 503102	ext. RIND 00
ACTION	211
THE CO. ATTRACTS & ASSOCIATES, INC.	
TERMINATED BY	DATE
RECEIVED BY	DATE
POSTED BY	DATE

5031



SEE DWG. NO. R121
TO COUNCIL BLUFFS

MARKERS

MISCELLANEOUS
CM 8,9, PUNKO

GRAND ISLAND TO SCHOOL BUFFS		US Telecom	
NO	NO		
TR NO	303102	TR DATE	12/27
BELOW			
TIM CO. APPROVED & AUTHORIZED, INC			
APPROVED BY		DATE	
AUTHORIZED BY		DATE	
NOTES BY		DATE	

EXHIBIT "A-16"
5/12/87

Chicago Traffic

60-3111



34.0000
NARRASNA
T14N-1213E

MARKERS

US Telecom

EXHIBIT "A-17"

MISCELLANEOUS

11/10/2014

Abstract

GRAND ISLAND TO COCKLE FLATS	
SL	DATE
00	
FROM SCRIP	10/11/11
00000	
SACD ATTENDS AT ALCOHOLIC, etc	
PRESENTED BY	0011
RECEIVED BY	0011
PAID BY	0011

Chicago Pacific