


MISC 2012085679



AUG 28 2012 11:28 P 13

misc  
 13  
 1  
 ME  
 FEB 05  
 FEB 01-60000  
 BKF 4.14.13  
 COMP  
 DEL SCAN FV

R

Prepared by [redacted]  
 American Towers, Inc.  
 c/o American Towers  
 10 Presidential Way  
 Woburn MA 01810

Received - DIANE L. BATTIATO  
 Register of Deeds, Douglas County, NE  
 8/28/2012 11:28:07.90  

 2012085679

113067-R

(Recorder's Use Above this Line)

STATE OF NEBRASKA

Premises Parcel No.: 4478-0009-01

COUNTY OF DOUGLAS

**EASEMENT AGREEMENT**

This Easement Agreement ("Agreement") dated as of January 28, 2012 ("Execution Date") by and between **BUFFALO BUILDING INC.**, a Nebraska corporation and **MACM Leasing, Inc.**, a Nebraska corporation ("Grantor") and **AMERICAN TOWERS, LLC**, a Delaware limited liability company ("Grantee").

**BACKGROUND**

Grantor is the owner of the real property described on **Attachment "A"** hereto (the "Premises"). Grantor desires to grant to Grantee certain easement rights with respect to the Premises, as more particularly described below, and subject to the terms and conditions of this Agreement.

**AGREEMENTS**

For and in consideration of the covenants and agreements herein contained and other good and valuable consideration, the receipt and sufficiency of which are hereby acknowledged, the parties hereto agree as follows:

1. **Grant of Easements.** Grantor, for itself and its heirs, personal representatives, successors and assigns, hereby grants and conveys unto Grantee, its customers, lessees, sublessees, licensees, agents, successors and assigns: (i) a perpetual, exclusive easement (the "Exclusive Easement") in and to that portion of the Premises more particularly described on **Attachment "B"** hereto; and (ii) a perpetual, non-exclusive easement in and to that portion of the Premises more particularly described on **Attachment "C"** hereto (the "Access and Utility Easement") (the Exclusive Easement and the Access and Utility Easement being collectively referred to herein as the "Easements"). The Easements shall be used for the purposes set forth in Section 6 hereof.

2. **Private Easement.** Nothing in this Agreement shall be deemed to be a dedication of any area for public use. All rights, easements and interests herein created are private and do not constitute a grant for public use or benefit.

3. **Successors Bound.** This Agreement shall be binding on and inure to the benefit of the parties hereto and their respective heirs, personal representatives, lessees, successors and assigns. It is the intention of the parties hereto that all of the various rights, obligations, restrictions and easements created in this Agreement, including but not limited to those set forth in Sections 1, 10, 11, 12, 23 and 25, shall run with the affected lands and shall inure to the benefit of and be binding upon all future owners and lessees of the affected lands and all persons claiming under them.

4. **Duration.** The duration of the Easements granted herein (the "Term") shall be perpetual, unless Grantee provides written, recordable notice of its intent to terminate this Agreement, in which event this Agreement and all obligations of Grantee hereunder shall terminate upon Grantee's recordation of any such notice. In the event that the use of the Easements

**Return To:**  
**Old Republic Site Management Services**  
**17330 Preston Road, Suite 150A**  
**Dallas, Texas 75252**

Site Number: 98474  
 Site Name: 36<sup>th</sup> & Orchard NE

ck. 500547614

is abandoned by Grantee, or its successors, then Grantor, or its successors, may terminate the Easements by providing legally sufficient evidence of such abandonment, and following such termination all right and title to the land constituting the Easements shall revert back to Grantor. Abandonment shall be deemed to have occurred if neither Grantee nor any of its affiliates, customers, tenants, subtenants, employees or agents utilize (such use shall be construed broadly to include, but not be limited to, use of the tower for the broadcast and receipt of telecommunications signals, maintenance of the tower or the equipment located on the Exclusive Easement, or maintenance and/or upkeep of the Easements) the tower site or facilities in any manner for a consecutive period of two (2) years, and, following the expiration of such 2 year period, do not respond within forty-five (45) days of Grantor's written notice to Grantee, which notice shall assert that non-response will result in termination of the Easements.

5. Easement Consideration. Grantor hereby acknowledges the receipt, contemporaneous with the execution hereof, of all consideration due hereunder. Accordingly, no additional consideration shall be due during the Term of this Agreement.

6. Use of Easement Areas.

(a) Exclusive Easement. The Exclusive Easement shall be used by Grantee and its designated customers, lessees, sublessees, licensees, agents, successors and assigns for installing, constructing, maintaining, operating, modifying, repairing and replacing improvements and equipment, which may be located on the Exclusive Easement from time to time, for the facilitation of communications and other related uses in connection therewith. Grantee may make any improvements, alterations or modifications to the Easements as are deemed appropriate by Grantee, in its sole discretion. At all times during the term of this Agreement, Grantee shall have the exclusive right to use, and shall have free access to, the Easements seven (7) days a week, twenty-four (24) hours a day. Grantee shall have the exclusive right to lease, sublease, license, or sublicense any structure or equipment on the Exclusive Easement and shall also have the right to license, lease or sublease to third parties any portion of the Exclusive Easement, but no such lease, sublease or license shall relieve or release Grantee from its obligations under this Agreement. Grantor shall not have the right to use the Exclusive Easement for any reason and shall not disturb Grantee's right to use the Exclusive Easement in any manner. Grantor and Grantee acknowledge that Grantee shall be locating expensive telecommunications equipment in the Exclusive Easement and that Grantee, in order to comply with FCC regulations, must construct a fence around all or part of the Exclusive Easement, and shall have the right to prohibit anyone, including Grantor, from entry into such Exclusive Easement.

(b) Access and Utility Easement. The Access and Utility Easement shall be used by Grantee, its customers, lessees, sublessees, licensees, agents, successors and assigns for ingress and egress from and to the Exclusive Easement, as well as the construction, installation, operation and maintenance of overhead and underground electric, water, gas, sewer, telephone, data transmission and other utility facilities (including wires, poles, guys, cables, conduits and appurtenant equipment) with the right to reconstruct, improve, add to, enlarge, change and remove such facilities, and to connect the same to utility lines located in a publicly dedicated right of way. Grantor shall not in any manner prevent access to, and use of, the Access and Utility Easement by Grantee or its customers, lessees, sublessees, licensees, agents, successors and assigns; and Grantor shall not utilize the Access and Utility Easement in any manner that interferes with Grantee's or its customers', lessees', sublessees', licensees', agents', successors' and assigns' use of such area. If the Access and Utility Easement is currently used by Grantor or its tenants, then Grantee shall not in any manner prevent access to, and use of, the Access and Utility Easement by Grantor or its tenants.

7. Equipment and Fixtures. Grantee or its licensees and customers shall have the right to erect, install, maintain, replace and operate on the Exclusive Easement such equipment, structures, fixtures, antennae and other personal property as Grantee may deem necessary or appropriate, and such property, including the equipment, structures, fixtures and other personal property currently on the Exclusive Easement, shall not be deemed to be part of the Premises, but shall remain the property of Grantee or its licensees and customers. At any time during the term of this Agreement and within 90 days after termination hereof, Grantee or its customers shall have the right to remove their equipment, structures, fixtures and other personal property from the Easements.

8. Assignment. Grantee may assign this Agreement, in whole or in part, to any person or entity at any time without the prior written consent of Grantor, including but not limited to an affiliate of Grantee. If any such assignee agrees to assume all of the obligations of Grantee under this Agreement, then Grantee will be relieved of all responsibility hereunder.

9. Covenants and Agreements.

(a) Grantor represents and warrants that it is the owner in fee simple of the Easements, free and clear of all liens and encumbrances, except as set forth on the attached Attachment "E", and that it alone has full right to grant the Easements and assign the Lease (as such term is defined in Section 22 hereof). Grantor further represents and warrants that Grantee shall peaceably and quietly hold and enjoy the Easements for the term of this Agreement without any hindrance, molestation or ejection by any party whomsoever.

(b) During the term of this Agreement, Grantor shall pay when due all real property taxes and all other fees and assessments attributable to the Premises. Grantee hereby agrees to pay any increase in real property taxes levied against the Premises which are directly attributable to Grantee's use of the Easements (but not, however, taxes attributable to periods prior to the date of this Agreement such as roll-back or greenbelt assessments) if Grantor furnishes proof of such increase to Grantee. If Grantor fails to pay when due any taxes affecting the Premises, Grantee shall have the right but not the obligation to pay such taxes and demand payment therefor from Grantor, which payment Grantor shall make within ten (10) days of such demand by Grantee.

(c) Unless the Exclusive Easement already constitutes a separate tract or tax parcel, Grantor shall not cause the area comprising the Easements to be legally or otherwise subdivided from any master tract of which it is a part, nor shall Grantor cause the area comprising the Easements to be separately assessed for tax purposes. If it is determined by Grantee that the transfer of the Easements set forth herein requires or shall require the subdivision of the Premises, and if Grantee, in its sole judgment, determines that it desires to seek subdivision approval, then Grantor agrees to cooperate with Grantee, at Grantee's expense, in obtaining all necessary approvals for such subdivision.

(d) Grantor shall not grant, create, or suffer any claim, lien, encumbrance, easement, restriction or other charge or exception to title to the Easements that would adversely affect Grantee's use of the Easements.

(e) Grantor will comply, with all environmental, health and safety laws with respect to the Premises.

(f) Grantor hereby agrees to indemnify, defend and hold harmless Grantee and its officers, directors, shareholders, agents and attorneys for, from, and against all damages asserted against or incurred by any of them by reason of or resulting from a breach by Grantor of any representation, warranty or covenant of Grantor contained herein or in any agreement executed in connection herewith.

10. Non-Disturbance. During the term of this Agreement, Grantor will not improve or grant any other easement, ground lease, lease, license, sale or other similar interest of or upon the Premises if such improvement or interest would interfere with Grantee's use of the Easements. Grantee and its customers are currently utilizing the Exclusive Easement for the purpose of transmitting and receiving telecommunication signals, including but not limited to wireless telecommunications signals. Grantor and Grantee recognize that Grantee's use of the easement rights set forth in this Agreement would be frustrated if the telecommunications signals were blocked, if an obstruction were built that would cause interference with such transmission, or if access and/or utilities to and from the Exclusive Easement were partially and/or completely inhibited. Grantor, for itself, its successors and assigns, hereby agrees to use its best efforts to prevent the occurrence of any of the foregoing, and shall promptly undertake any remedial action necessary to do so. Grantee shall have the express right to seek an injunction to prevent any of the activity prohibited by this Section 10.

11. Access and Utilities. To the extent not otherwise addressed herein, (or to the extent any access and utility easement specifically referenced herein, including but not limited to the Access and Utility Easement or the Exclusive Easement, if applicable, cannot, does not, or will not fully accommodate the access and utility needs of the Exclusive Easement at any time), Grantor hereby grants and conveys unto Grantee, its tenants, licensees, employees, agents, contractors, successors, assigns, assignees, and sublessees, full, complete, uninterrupted and unconditional access to and from the Exclusive Easement, seven days a week, 24 hours a day, over and across any adjacent property now or hereafter owned by Grantor, for, without limitation, ingress and egress to and from the Exclusive Easement, as well as the construction, installation, location, maintenance, relocation and repair of overhead and/or underground utility connections, including electric, telephone, gas, water, sewer, and any other utility connection, provided that Grantee shall repair any damages to the Premises caused by such access. This easement, and the rights granted herein, shall be assignable by Grantee to any public or private utility company to further effect this provision. Grantor agrees to maintain all access roadways from the nearest public right of way to the Exclusive Easement in a manner sufficient to allow for pedestrian and vehicular access to the Exclusive Easement at all times. If it is reasonably determined by Grantor or Grantee that any utilities that currently serve the Exclusive Easement are not encompassed within the description of the Access and Utility Easement set forth herein, then Grantor and Grantee agree to amend the description of the Access and Utility Easement set forth herein to include the description of such areas. If it becomes necessary to relocate any of the utility lines that serve the Exclusive Easement, Grantor hereby consents to the reasonable relocation of such utility lines upon the Premises for no additional consideration, and hereby agrees to reasonably cooperate with Grantee to create a revised legal description for Access and Utility Easement that will reflect such relocation.

12. Mortgagees' Continuation Rights and Notice and Cure. Grantor consents to the granting by Grantee of a lien and security interest in Grantee's interest in this Agreement and all of Grantee's property and fixtures attached to the Exclusive Easement described herein, and furthermore consents to the exercise by Grantee's mortgagee ("Grantee's Mortgagee") of its rights of foreclosure with respect to its lien and security interest. Provided that Grantee gives Grantor written notice of any such mortgagee, Grantor agrees to recognize Grantee's Mortgagee as Grantee hereunder upon any such exercise by Grantee's mortgagee of its rights of foreclosure. Grantor hereby agrees to give Grantee and Grantee's Mortgagee written notice of any breach or default of the terms of this Agreement within fifteen (15) days after the occurrence thereof at such address as is

specified by Grantee in its notice to Grantor of the existence of such Grantee's Mortgagee. Grantor further agrees that no default under this Agreement shall be deemed to have occurred unless such notice to Grantee's Mortgagee is also given and that, in the event of any such breach or default under the terms of this Agreement, Grantee and Grantee's Mortgagee shall have the right for a period of 90 days after receipt of written notice from Grantor to cure or correct any such default, and Grantor agrees to accept such payment or performance on the part of the Grantee's Mortgagee as though the same had been made or performed by the Grantee. Grantor agrees that it shall enter into any reasonable amendment hereto requested by Grantee's current or proposed mortgagee.

13. Notices. All notices required to be given by any of the provisions of this Agreement, unless otherwise stated, shall be in writing and delivered in person or by a national overnight delivery service (and shall be effective when received, when refused or when the same cannot be delivered) to the appropriate party at the address set forth below (or at such other address designated in writing pursuant to the terms hereof):

To Grantee:	American Towers, Inc. c/o American Tower Corporation 10 President Way Woburn, MA 01810 Attn: Land Management	To Grantor:	Buffalo Building, Inc. PO Box 7204 Attn: Earl D. Berkey Omaha, NE 68107-0204
-------------	--	-------------	---

With Copy to:	American Towers, Inc. c/o American Tower Corporation 116 Huntington Ave. Boston, MA 02116 Attn: Legal Department	To Seller:	MACM Leasing, Inc. 8403 Walnut Circle Omaha, NE 68124
---------------	--	------------	---

14. Force Majeure. The time for performance by Grantor or Grantee of any term, provision, or covenant of this Agreement shall be deemed extended by time lost due to delays resulting from strikes, civil riots, floods, labor or supply shortages, material or labor restrictions by governmental authority, litigation, injunctions, and any other cause not within the control of Grantor or Grantee, as the case may be.

15. Recording. This Agreement shall be recorded.

16. Miscellaneous. This Agreement shall be binding upon and shall inure to the benefit of the parties hereto and their respective heirs, legal representatives, successors and assigns. This Agreement shall be governed by and construed in accordance with the laws of the state or commonwealth where the Premises are located.

17. Captions and Headings. The captions and headings in this Agreement are for convenience and shall not be held or deemed to define, limit, describe, explain, modify, amplify or add to the interpretation, construction or meaning of any provisions of or the scope or intent of this Agreement.

18. Cumulative Remedies. Except as otherwise expressly provided herein, each and every one of the rights, benefits and remedies provided to Grantor or Grantee by this Agreement, or by any instrument or documents executed pursuant to this Agreement, are cumulative and shall not be exclusive of any other of said rights, remedies and benefits allowed by law or equity to Grantee.

19. Counterparts. This Agreement may be executed in one or more counterparts, and by the different parties hereto in separate counterparts, each of which when executed shall be deemed to be an original but all of which taken together shall constitute one and the same agreement.

20. Severability. If any provision of this Agreement is deemed unenforceable in whole or in part, such provision shall be limited to the extent necessary to render the same valid or shall be excised from this Agreement, as circumstances require, and this Agreement shall be construed as if such provision had been so limited or as if such provision had not been included herein, as the case may be. Additionally, if any laws, rules or regulations promulgated by any state, county or local jurisdiction, including without limitation those concerning zoning, subdivision or land use, or should any court of competent jurisdiction, make the sale of the Easements herein either void or voidable, Grantor agrees that upon the written request of Grantee, the grant of the Easements shall convert to a ground lease between Grantor, as lessor, and Grantee, as lessee, (with the Exclusive Easement area being the leased premises therein, and the Access and Utility Easement area remaining a non-exclusive easement for access and utility purposes) for uses consistent with those set forth in Section 6 hereof, and containing other terms and conditions acceptable to both parties; provided that Grantee shall not be required to obtain the consent of Grantor to enter into any sublease or license of any portion of the Exclusive Easement or to permit sublessees or licensees to utilize the Access and Utility Easement; nor shall Grantor be entitled to any additional consideration in connection with such subleases and licenses; and provided that that the delivery of the consideration paid by Grantee to Grantor for the Easements at

the execution of this Agreement shall constitute the prepayment of rent under such ground lease for an extended term of 99 years, or as long as permitted by applicable law.

21. Attorney's Fees. If there is any legal action or proceeding between Grantor or Grantee arising from or based on this Agreement, the unsuccessful party to such action or proceeding shall pay to the prevailing party all costs and expenses, including reasonable attorney's fees and disbursements incurred by such prevailing party in such action or proceeding and in any appeal in connection therewith. If such prevailing party recovers a judgment in any such action, proceeding or appeal, such costs, expenses and attorney's fees and disbursements shall be included in and as a part of such judgment.

22. Entire Understanding and Amendment. This Agreement, the Easement Acquisition Agreement by and between Grantor and Grantee, and the closing documents executed in connection therewith, constitute the entire understanding between the parties with regard to the subject matter hereof and there are no representations, inducements, conditions, or other provisions other than those expressed herein. This Agreement may not be modified, amended, altered or changed in any respect except by written agreement and signed by each of the parties hereto.

23. Zoning. To the extent any improvements upon the Exclusive Easement do not meet zoning or other land-use requirements, or to the extent such improvements may otherwise have to be relocated, Grantor hereby consents to the reasonable relocation of such improvements to accommodate such requirements. Grantor hereby agrees to reasonably cooperate with Grantee to create a revised legal description for the Exclusive Easement and the Access and Utility Easement that will accommodate the requirements for any relocated tower, including its access and utility needs. Grantor hereby covenants and agrees that neither Grantor nor an affiliate of Grantor shall at any time file an opposition to a zoning or land use application of Grantee or in any way publicly oppose Grantee at a zoning hearing or other land use proceedings in connection with the Premises and the Easements; and that Grantor shall promptly cooperate with Grantee in making application for obtaining all licenses, permits, and any other necessary approvals that may be required for Grantee's intended use of the Easements.

24. Rule Against Perpetuities. If the rule against perpetuities or any other rule of law would invalidate the Easements or any portion or provision hereof or would limit the time during which the Easements or any portion or provision hereof shall be effective due to the potential failure of an interest in property created herein to vest within a particular time, then each such interest in property shall be effective only from the date hereof until the passing of twenty (20) years after the death of the last survivor of the members of Congress of the United States of America (including the House of Representatives and the Senate) representing the state in which the Premises is located who are serving on the date hereof, but each such interest in property shall be extinguished after such time, and all other interests in property created herein and all other provisions hereof shall remain valid and effective without modification.

25. Assignment of Current Agreements. Grantor hereby assigns to Grantee all of Grantor's beneficial rights, title and interest in, to and under all of the existing leases, licenses and other agreements for use or occupancy of the Tower Facilities, including, but not limited to, those agreements listed on Attachment D attached hereto (the "Current Agreements"), including without limitation, the right to receive any and all rents and other monies payable to Grantor thereunder and including during any and all extensions thereof ("Contract Revenues"). Grantor hereby represents and warrants that as of the Execution Date there are no leases, license or other agreements pertaining to the Premises other than the Current Agreements. Notwithstanding the foregoing assignment to Grantee, Grantor agrees that Grantor remains the fee owner of the Property and Grantor remains obligated to comply with all obligations of the lessor or Grantor under the Current Agreements, as same may be extended or renewed, which relate to the ownership, maintenance, operation and use of the Property. Such obligations are hereby expressly excluded from the foregoing assignment. Grantor hereby acknowledges that as of the Execution Date none of the improvements located at the Site pursuant to the Current Agreements encroach outside the Premises. Grantor hereby certifies to Grantee that to the best of Grantor's knowledge the Current Agreements are in full force and effect, that Grantor is not in default or breach of any of its obligations under any of the Current Agreements, that Grantor has received no notices alleging a default under a Current Agreement, and that as of the date hereof the lessee under each Current Agreement has no claim against Grantor under the respective Current Agreement. Grantor agrees to indemnify and hold Grantee harmless from and against all loss, cost, damage, and expense, including, without limitation, reasonable attorney fees, arising out of any act, omission, or default by Grantor under any of the Current Agreements that occurred prior to the Execution Date..

26. Further Acts; Attorney-In-Fact. Grantor shall cooperate with Grantee in executing any documents necessary to protect Grantee's rights under this Agreement or Grantee's use of the Easements and to take such action as Grantee may reasonably require to effect the intent of this Agreement. Grantor hereby irrevocably appoints Grantee as Grantor attorney-in-fact coupled with an interest to prepare, execute and deliver land-use and zoning applications that concern the tower or the tower facilities, on behalf of Grantor with federal, state and local governmental authorities.

[Signatures Appear on Following Page]

IN WITNESS WHEREOF, the parties hereto have executed this Agreement under seal as of the day and year set forth below.

**GRANTOR:**  
**BUFFALO BUILDING, INC.**  
A Nebraska corporation

**WITNESSES:**

Earl D Berkey  
By: Pres  
Its: 8-1-11  
Date: 8-1-11

Steve Bruggeman  
Signature  
Print Name: Steve Bruggeman

Chad Boukel  
Signature  
Print Name: Chad Boukel

**Acknowledgment**


**GRANTOR**  
STATE OF Nebraska )  
COUNTY OF Bouya ) ss:

On 8/1/11 before me, Robert J. Kmiecik, personally  
*(here insert name and title of the Notary Public)*  
appeared Earl A. Berkey, personally known to me (or proved to me on  
*Name(s) of Document Signer(s)*

the basis of satisfactory evidence) to be the person(s) whose name(s) is/are subscribed to the within instrument and acknowledged to me that he/she/they executed the same in his/her/their authorized capacity (ies), and that by his/her/their signature(s) on the instrument the person(s), or the entity upon behalf of which they person(s) acted, executed the instrument.

WITNESS my hand and official seal.

Signature: Robert J. Kmiecik  
Notary Public  
My Commission Expires: \_\_\_\_\_



GRANTOR:  
MACM LEASING, INC.  
A Nebraska corporation

WITNESSES:

By: [Signature]  
Its: Juan M. Chavez, Director of MACM  
Date: 8/2/11

[Signature]  
Signature  
Print Name: Carolina M

[Signature]  
Signature  
Print Name: Robert J. Kmieciak

Acknowledgment

GRANTOR  
STATE OF NEBRASKA

COUNTY OF Douglas

)  
) ss:  
)


On 8/2/11 before me, Orlando A Pineda, personally  
(here insert name and title of the Notary Public)  
appeared Juan M CHAVEZ, personally known to me (or proved to me on  
Name(s) of Document Signer(s)

the basis of satisfactory evidence) to be the person(s) whose name(s) is/are subscribed to the within instrument and acknowledged to me that he/she/they executed the same in his/her/their authorized capacity (ies), and that by his/her/their signature(s) on the instrument the person(s), or the entity upon behalf of which they person(s) acted, executed the instrument.

WITNESS my hand and official seal.

Signature: [Signature]  
Notary Public

My Commission Expires: April 17, 2015



{Seal}

GRANTEE:  
AMERICAN TOWERS, LLC  
a Delaware limited liability company

WITNESSES:

By: Steven O. Vondran  
for: SVP and GC US Tower

Megan V. Albert  
Signature  
Print Name: Megan V. Albert

Rosa J. Bryan  
Signature  
Print Name: ROSA J. BRYAN

**Acknowledgement**

GRANTEE  
COMMONWEALTH OF MASSACHUSETTS


COUNTY OF MIDDLESEX

On this the 25<sup>th</sup> day of January, 2012, before me, Kelley E Langdon, the undersigned Notary Public, personally appeared Steven O Vondran, proved to me through satisfactory evidence of identity, in which he is personally known to me, to be the person whose name is signed on the preceding document, and acknowledged to me that he signed it voluntarily for its stated purpose, as SVP and GC US Tower, of American Towers, LLC.

WITNESS my hand and official seal.

Kelley E Langdon  
Notary Public  
My Commission Expires: 4/07/2017

{Seal}



**Attachments:**

- Attachment "A" – Premises (legal description of Premises to be attached)
- Attachment "B" – Exclusive Easement (legal description of Exclusive Easement to be attached)
- Attachment "C" – Access and Utility Easement (legal description of Access and Utility Easement to be attached)
- Attachment "D" – Current Agreements



Attachment "A" – Premises  
(legal description of Premises to be attached)

This Attachment May be Replaced by descriptions and/or depictions from an As-Built Survey conducted by Grantee at Grantee's option that depict and/or describe the Premises

*SITUATE IN THE COUNTY OF DOUGLAS, STATE OF NEBRASKA:*

*THAT PART OF THE SW 1/4 OF SECTION 4, TOWNSHIP 14 NORTH, RANGE 13 EAST OF THE 6TH P.M., DOUGLAS COUNTY, NEBRASKA, MORE FULLY DESCRIBED AS FOLLOWS:  
COMMENCING AT THE INTERSECTION OF THE EAST RIGHT OF WAY OF 36TH STREET WITH THE SOUTH RIGHT OF WAY OF BABE GOMEZ AVENUE; THENCE SOUTH 87°31'26" EAST (ASSUMED BEARINGS) A DISTANCE OF 244.51 FEET ALONG THE SOUTH RIGHT OF WAY OF BABE GOMEZ AVENUE; THENCE SOUTH 02°55'45" WEST A DISTANCE OF 640.12 FEET PARALLEL WITH THE EAST RIGHT OF WAY OF 36TH STREET; THENCE NORTH 87°00'45" WEST A DISTANCE OF 244.50 FEET; THENCE NORTH 02°55'45" EAST A DISTANCE OF 638.26 FEET ALONG THE EAST RIGHT OF WAY OF 36TH STREET TO THE POINT OF BEGINNING.*

Attachment "B" – Exclusive Easement  
(legal description of Exclusive Easement to be attached)

This Attachment May be Replaced by descriptions and/or depictions from an As-Built Survey conducted by Grantee at Grantee's option that depict and/or describe the Exclusive Easement

*A TRACT OF LAND LYING IN THE SW/4 OF SECTION 4, TOWNSHIP 14 NORTH, RANGE 13 EAST OF THE 6TH P.M., DOUGLAS COUNTY, NEBRASKA, MORE PARTICULARLY DESCRIBED AS FOLLOWS:  
COMMENCING AT THE INTERSECTION OF THE EAST RIGHT OF WAY OF 36TH STREET WITH THE SOUTH RIGHT OF WAY OF BABE GOMEZ AVENUE; THENCE SOUTH 87°31'26" EAST, A DISTANCE OF 190.30 FEET; THENCE SOUTH 02°43'56" WEST, A DISTANCE OF 21.69 FEET TO THE POINT OF BEGINNING OF SAID LEASE PARCEL; THENCE SOUTH 84°49'13" EAST, A DISTANCE OF 50.91 FEET; THENCE SOUTH 02°43'56" WEST, A DISTANCE OF 25.02 FEET; THENCE NORTH 84°47'42" WEST, A DISTANCE OF 50.92 FEET; THENCE NORTH 02°43'56" EAST, A DISTANCE OF 25.00 FEET TO THE POINT OF BEGINNING.*

Attachment "C" – Access and Utility Easement  
(legal description of Access and Utility Easement to be attached)

This Attachment May be Replaced by descriptions and/or depictions from an As-Built Survey conducted by Grantee at Grantee's option that depict and/or describe the Access and Utilities Easements

*A TRACT OF LAND LYING IN THE SW/4 OF SECTION 4, TOWNSHIP 14 NORTH, RANGE 13 EAST OF THE 6TH P.M., DOUGLAS COUNTY, NEBRASKA, MORE PARTICULARLY DESCRIBED AS FOLLOWS:  
COMMENCING AT THE INTERSECTION OF THE EAST RIGHT OF WAY OF 36TH STREET WITH THE SOUTH RIGHT OF WAY OF BABE GOMEZ AVENUE; THENCE SOUTH 02°55'45" WEST, A DISTANCE OF 184.67 FEET TO THE POINT OF BEGINNING OF A 20.00 FOOT WIDE EASEMENT BEING 10.00 FEET ON EITHER SIDE OF THE FOLLOWING DESCRIBED CENTERLINE; THENCE NORTH 57°53'06" EAST, A DISTANCE OF 242.37 FEET TO THE POINT OF TERMINATION. SAID SIDELINES OF EASEMENT TO BE LENGTHENED OR SHORTENED TO THE LEASE PARCEL BOUNDARY.*

Attachment "D" – Current Agreements

- I. That certain Cell Site Lease Agreement by and between Buffalo Building, Inc. and Omaha Cellular Limited Partnership dated July 6, 1998, a memorandum of which is recorded with Douglas County Records on July 13, 1998 as Document No. 1254 687 MISC.

Attachment "E" - Permitted Encumbrances