

*Reg. 1000 10*  
*ch*

ORDINANCE NO. 2966

AN ORDINANCE CREATING PAVING DISTRICT NO. 493 OF THE CITY OF FREMONT, NEBRASKA; AND ORDERING THE CONSTRUCTION OF STREET IMPROVEMENTS THEREIN, PROVIDING FOR PUBLICATION OF NOTICE OF THE CREATION OF SAID PAVING DISTRICT; PROVIDING WHEN THIS ORDINANCE WILL BE IN FULL FORCE AND EFFECT.

BE IT ORDAINED BY THE MAYOR AND COUNCIL OF THE CITY OF FREMONT, NEBRASKA

SECTION 1. That Paving District No. 493 is hereby created and constituted in the City of Fremont, Nebraska.

SECTION 2. That Paving District No. 493 comprises and includes the paving of that portion of FIFTH STREET from the east margin of Clarmar Avenue to the west margin of Luther Road; and all lots and lands lying north of the north margin of Fifth Street to a depth of 119 feet back from the margin thereof between Luther Road and Howard Street; and all lots and lands lying north of the north margin of Fifth Street to a depth of 160 feet back from the margin thereof between Howard Street and William Avenue; and all lots and lands lying north of the north margin of Fifth Street to a depth of 170.8 feet back from the margin thereof between William Avenue and Clarmar Avenue; and all lots and lands lying south of the south margin of Fifth Street to a depth of 200 feet back from the margin thereof.\*\*Said district being created for the purpose of paving the said street with concrete. \*\* see amendment on second (2) page.

SECTION 3. That authority is granted to assess the entire cost of 6-inch thick, 31-foot wide concrete paving, exclusive of intersections and spaces opposite alleys against the property benefited within the margins of said proposed paving district.



SECTION 4. . If the owners of record title representing a majority of the front footage in a district whose property abuts or adjoins one continuous or extended thoroughfare or more,


Ordinance No. 2966

as aforesaid and who are such owners at the time the ordinance creating the district is published, shall file with the City Clerk within twenty (20) days from the first publication of said notice, written objections to the paving of a district, said work shall not be done in said district under said ordinance, but said ordinance shall be repealed. If objections are not filed against any district in the time and manner aforesaid, the Mayor and Council shall forthwith proceed to construct such paving.

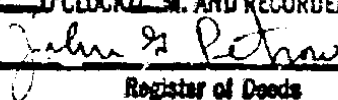
SECTION 5. Notice of the creation of said district shall be published as provided by law in the Fremont Tribune, a legal newspaper published and of general circulation in the City of Fremont, Nebraska.

PASSED AND APPROVED THIS 27th DAY OF December, 1977

ATTEST:  
  
  
A. Earl Heuring  
City Clerk

  
JOHN M. DICK, MAYOR

AMENDMENT: Moved by Councilman McIntosh, seconded by Councilman Row to insert "between Clarmar Avenue and Luther Road" to the end of the first sentence in Section 2. - 7 ayes.

FILED FOR RECORD ON THIS 29 DAY OF DEC A.D. 1977 AT 10<sup>21</sup> O'CLOCK A.M. AND RECORDED ON MISC  
BOOK 10 PAGE 486 FEE \$             
  
Register of Deeds

By \_\_\_\_\_ Deputy

INDEXED ✓  
GRANTOR ✓  
GRANTEE ✓  
COMPARED ✓  
PAGED ✓

(2000)

South Margin

North Margin

Clayton Add

Lots 1, 2, 3 Blk 1 ✓

Lots 16, 17, 18 Blk 2 ✓  
2, 3

Sherlock Homes Add

Blk. 3 1, 2, 3 ✓

Blk 2 1, 2, 3, 16, 17, 18 ✓

Blk 1 1, 2, 3 ✓

Sherlock Homes Second

Blk 11 Lots 1, 2, 3 ✓

Blk 10 Lots 4, 7, 8, 14, 15, 16 ✓

Blk 9 1, 2, 3, 14, 15, 16 ✓

Ruwe Park Blk 1 ✓

Carbon City Add

Blk 1 Lots 1, 2, 3, 14, 15, 16 ✓

Blk 2 Lots 1, 2, 3 ✓

Carbon City Second

Lots 1, 2, 3 ✓

Blk 8 Parkside Add ✓

Pt. T. Lot 3 S2NE4 24-17-8 ✓

Lots 9-15

Lot 1

Snyders Subd ✓

PT S2NE4 24-17-8 ✓

15 Legals

@ 259 each = 3,915

6

total 3,921