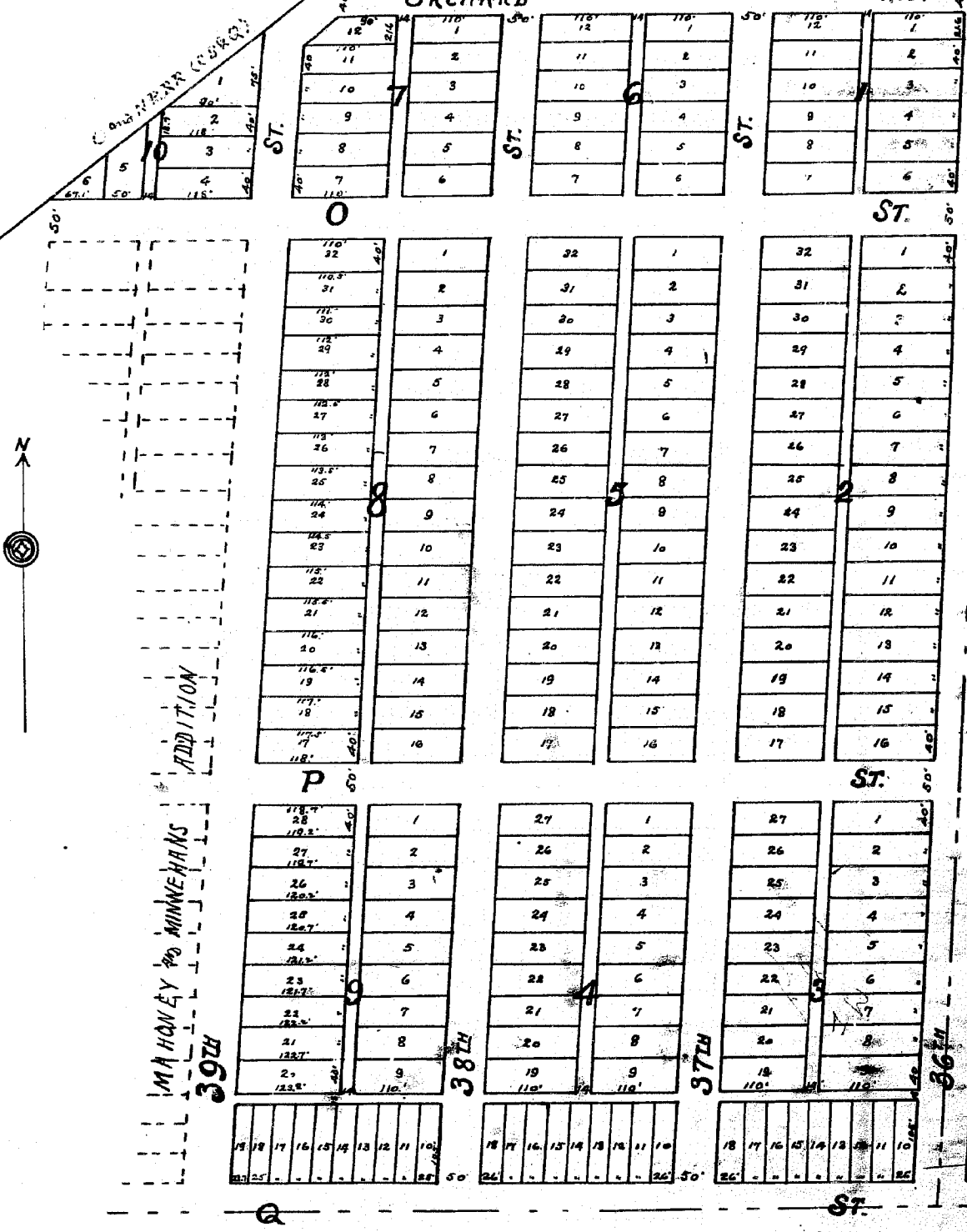


CHRISTIE HEIGHTS

BURLINGTON SQUARE ORCHARD AVE.



ADD TO FOWLER PLACE

FOWLER PLACE

FOWLER PLACE

South Omaha Nebraska May 7th and 1914.

I hereby certify that I have accurately surveyed and staked - Christie Heights - as shown by the plat that the same is located as follows; tax lot 6 sect. 5 Township 14.7N. Range 13 East 1st Principal Meridian, containing 39.5 acres, and tax lot 7 Sect. 5 Township 14.7N. Range 13 East 1st Principal Meridian, containing 25.21 acres, in the City of South Omaha, State of Nebraska.

Herman Beal


Surveyor

Know all men by these presents, that the Quincy Realty Co - a corporation - duly incorporated under the laws of the State of Nebraska - owners and proprietors of the tract of land described as follows: Lots 6 and 7 Section 5 Township 14 North Range 13 East of the 6th principle Meridian, in the City of South Omaha, County of Douglas State of Nebraska, and that the Quincy Realty Co. have caused the same to be platted and subdivided into, lots, blocks, streets and alleys, and numbered and named as they appear on this plat to be hereinafter known as Christie Heights, and do hereby dedicate to the public the streets and alleys, as here shown, for street and alley purposes.

Witness... C.C. Clifton
Quincy Realty Company
Official Seal
Douglas County
Nebraska
Signed W. Farnam Smith - President.
Attest Harry M. Christie - Secretary.

State of Nebraska }
County of Douglas } ss. On this 7th day of May A.D. 1914, Before me a Notary Public duly commissioned and qualified, in and for said County, personally appeared W. Farnam Smith as President and Harry M. Christie as Secretary, who are known to me to be the identical persons whose names are affixed to this instrument and they acknowledge the same to be their voluntary act and deed and the voluntary act and deed of the Quincy Realty Co. -

Witness my hand notarial seal at this 7th day of May A.D. 1914.
Grant W. Cleveland Notary Public
My Commission expires Jan. 25th 1915



Omaha Nebraska May 8 A.D. 1914

This is to certify that I find no regular or special taxes unpaid upon the above described property, as shown by the records of this office.




W. G. Ure County Treasurer.

This is to certify that I find no regular or special taxes unpaid upon the above described property shown by the records of this office.

P. J. Mathon City Treasurer

Hereby approve of this plat of Christie Heights.
Herman Deal City Engineer.
This plat of Christie Heights was accepted and approved by the Mayor and City Council, of the City of So. Omaha, Nebr. this 11th day of May A.D. 1914.

City Clerk office
Received
May 11-1914
So Omaha Neb



Signed J. T. Alton Pres. City Council.
Attest Perry Wheeler City Clerk.
Approved May 12th ad. 1914. Thomas Coster Mayor.

THE STATE OF NEBRASKA }
DOUGLAS COUNTY. }

Entered on Numerical Index and filed for Record in the Register of Deeds, Office of the County Clerk, at Omaha, Nebraska, this 14th day of May 1914 at 4:15 o'clock P.M.

UNION STOCK YARDS COMPANY

114.
row by
at
Range
also,