FILED
CASS COUNTY, NE.

2003 FEB 12 PM 12:49
BK 59 OF Misc PG 432
PATRICIA MEISINGER
REGISTER OF DEEDS
Doc #1193 $5.50

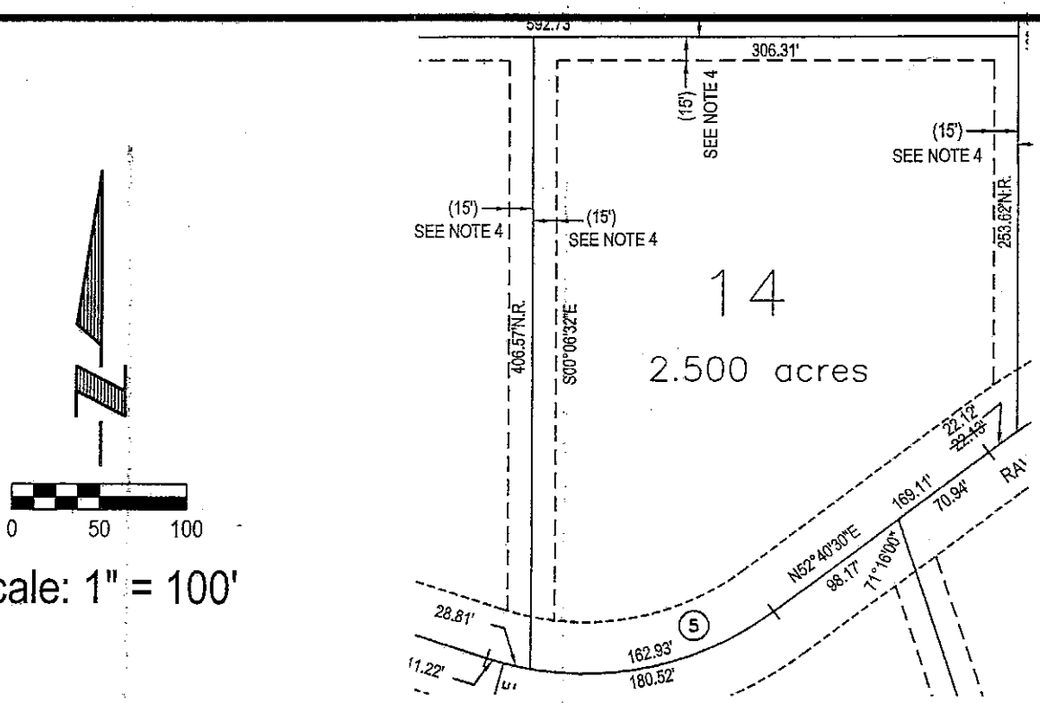

AFFIDAVIT OF CORRECTION

To correct certain dimensions of Lot 14, Ravens Nest Two (Lots 1 thru 19 inclusive), a subdivision located in the West 1/2 of Section 34, Township 13 North, Range 12 East of the 6th P.M., Cass County, Nebraska.

The Southeasterly dimension of Lot 14 to read 22.12 feet instead of 22.13 feet.

AFFIDAVIT

Correction to Ravens Nest Two, (Lots 1 thru 19 inclusive), a subdivision located in the West 1/2 of Section 34, Township 13 North, Range 12 East of the 6th P.M., Cass County, Nebraska.

I Robert Clark, do hereby submit the above drawing in order to correct the error in dimension of Lot 14, Ravens Nest Two (Lots 1 thru 19), a subdivision located in Cass County, Nebraska as recorded in Misc. Book # 53, Page 296, Plat Tube #8, Doc. #2146, in the Register of Deeds office, Cass County, Nebraska.

I certify that I am the same identical person whose name appears in the Surveyor's Certificate of said Ravens Nest Two (Lots 1 thru 19 inclusive), Cass County, Nebraska.

Robert Clark

Robert Clark L.S. 419

NEBRASKA REGISTERED LS-419 LAND SURVEYOR ROBERT CLARK

STATE OF NEBRASKA
} SS
COUNTY OF DOUGLAS

On the 4TH day of FEB, 2003, before me a Notary Public, qualified and commissioned in and for said County, personally appeared Robert Clark, who is personally known to me to be the same identical person whose name is affixed to the above Affidavit, and he acknowledged the signing thereof to be his voluntary act and deed.

Witness my hand and official seal at Omaha, Nebraska, on this date last aforesaid.

General Notary Public
HOMER R. HUNT
State of Nebraska
My Commission Expires April 30, 2003

Commission Expires:
4-30-03 Homer R. Hunt
NOTARY PUBLIC

E&A CONSULTING GROUP, INC.
ENGINEERS • PLANNERS • SURVEYORS
12001 Q STREET OMAHA, NE 68137 PHONE: (402) 895-4700

Drawn by: DRM | Chkd by: ____ Date: ____ | Chkd by: ____ Date: ____
Job No.: 95026.01 Date: ____

AFFIDAVIT OF CORRECTION
LOT 14
RAVENS NEST TWO
CASS COUNTY, NEBRASKA

I:\Projects\95026\dwgs\AFFIDAVIT\RAVENS NEST TWO.dwg, LOT 14, 01/24/2003 09:35:32 AM, DanielleM

FILED
CASS COUNTY, NE.

2003 FEB 12 PM 12:50
BK 59 OF Misc PG 433
PATRICIA MEISINGER
REGISTER OF DEEDS
Doc# 1194 $5.50

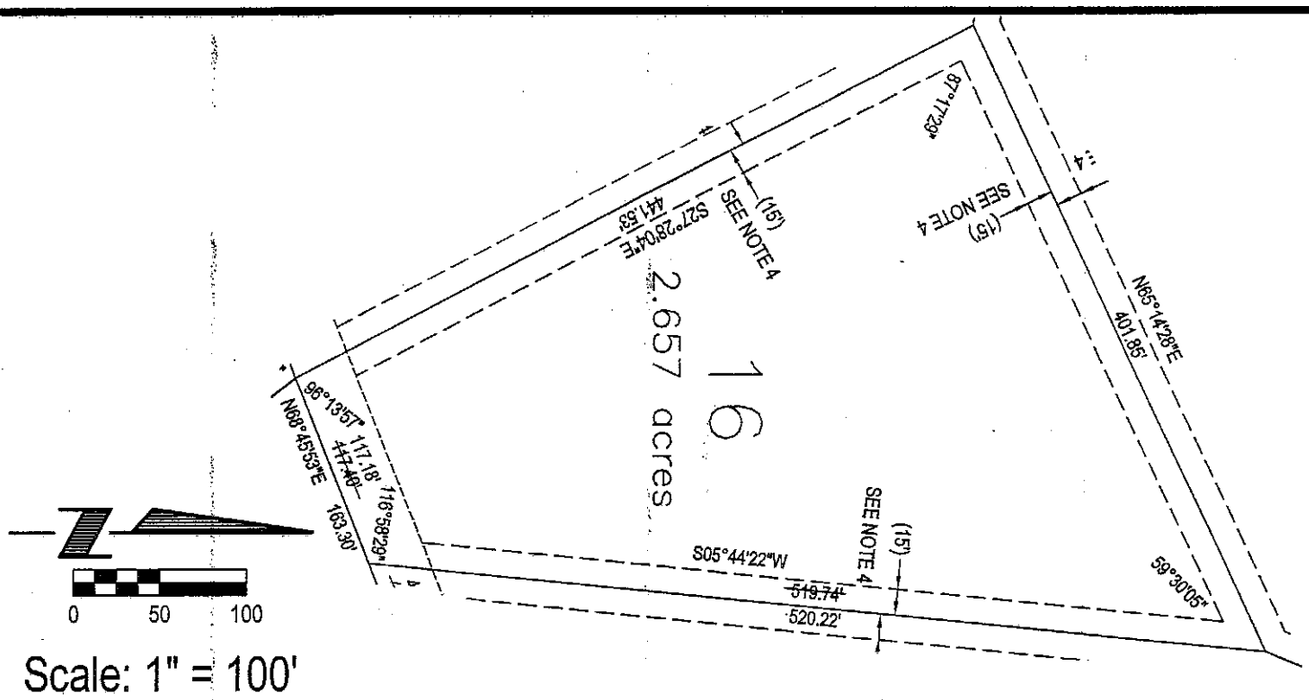

Scale: 1" = 100'

AFFIDAVIT OF CORRECTION

To correct certain dimensions of Lot 16, Ravens Nest Two (Lots 1 thru 19 inclusive), a subdivision located in the West 1/2 of Section 34, Township 13 North, Range 12 East of the 6th P.M., Cass County, Nebraska.

The Easterly dimension of Lot 16 to read 520.22 feet instead of 519.74 feet.
The Southerly dimension of Lot 16 to read 117.18 feet instead of 117.40 feet.

AFFIDAVIT

Correction to Ravens Nest Two, (Lots 1 thru 19 inclusive), a subdivision located in the West 1/2 of Section 34, Township 13 North, Range 12 East of the 6th P.M., Cass County, Nebraska.

I Robert Clark, do hereby submit the above drawing in order to correct the error in dimension of Lot 16, Ravens Nest Two (Lots 1 thru 19), a subdivision located in Cass County, Nebraska as recorded in Misc. Book # 53, Page 296, Plat Tube #8, Doc. #2146, in the Register of Deeds office, Cass County, Nebraska.

I certify that I am the same identical person whose name appears in the Surveyor's Certificate of said Ravens Nest Two (Lots 1 thru 19 inclusive), Cass County, Nebraska.

Robert Clark

Robert Clark L.S. 419

NEBRASKA REGISTERED LS—419 LAND SURVEYOR ROBERT CLARK

STATE OF NEBRASKA
} SS
COUNTY OF DOUGLAS

On the 4TH day of FEB, 2003, before me a Notary Public, qualified and commissioned in and for said County, personally appeared Robert Clark, who is personally known to me to be the same identical person whose name is affixed to the above Affidavit, and he acknowledged the signing thereof to be his voluntary act and deed.

Witness my hand and official seal at Omaha, Nebraska, on this date last aforesaid.

General Notary Public
HOMER R. HUNT
State of Nebraska
My Commission Expires April 30, 2003

Commission Expires:
4-30-03 Homer R. Hunt
NOTARY PUBLIC

E&A CONSULTING GROUP, INC.
ENGINEERS • PLANNERS • SURVEYORS
12001 Q STREET OMAHA, NE 68137 PHONE: (402) 895-4700

Drawn by: DRM	Chkd by: ____ Date: ____	Chkd by: ____ Date: ____
Job No.: 95026.01	Date: ____	

AFFIDAVIT OF CORRECTION
LOT 16
RAVENS NEST TWO
CASS COUNTY, NEBRASKA

I:\Projects\95026\dwgs\AFFIDAVIT\RAVENS NEST TWO.dwg, LOT 16, 01/24/2003 09:35:21 AM, DanielleM

FILED
CASS COUNTY, NE.

2003 FEB 12 PM 12:51
BK 59 OF Misc. PG 434
PATRICIA MEISINGER
REGISTER OF DEEDS
Doc# 1195 $5.50

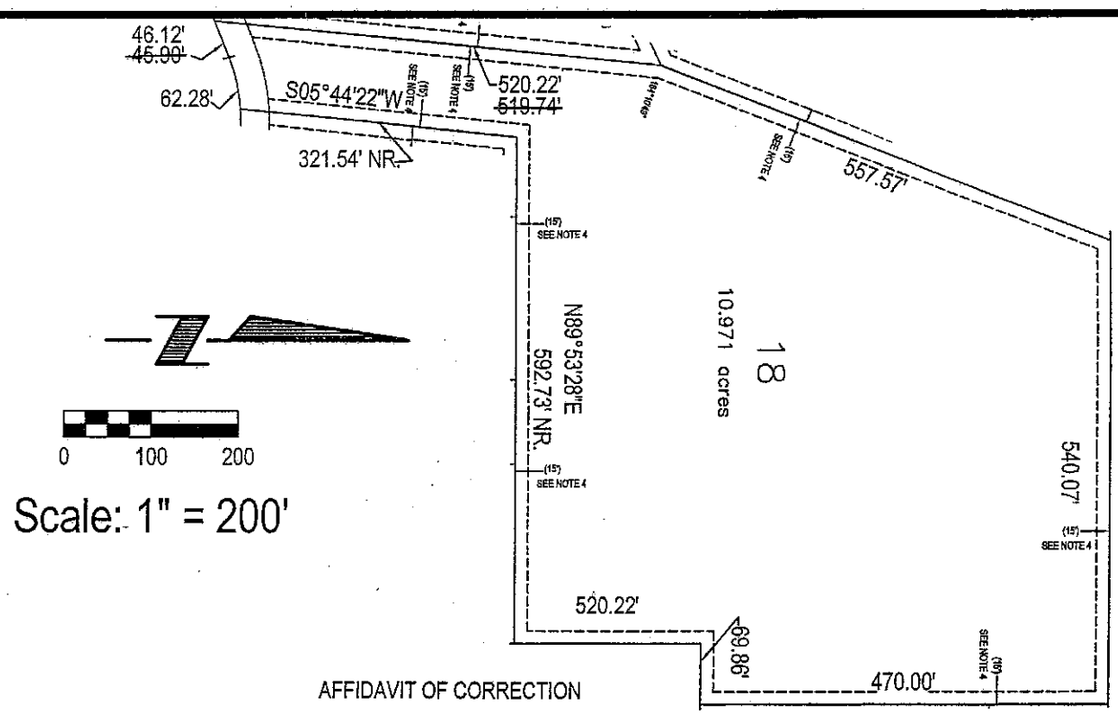

AFFIDAVIT OF CORRECTION

To correct certain dimensions of Lot 18, Ravens Nest Two (Lots 1 thru 19 inclusive), a subdivision located in the West 1/2 of Section 34, Township 13 North, Range 12 East of the 6th P.M., Cass County, Nebraska.

The Southerly dimension of Lot 18 to read 46.12 feet instead of 45.90 feet.
The Westerly dimension of Lot 18 to read 520.22 feet instead of 519.74 feet.

AFFIDAVIT

Correction to Ravens Nest Two, (Lots 1 thru 19 inclusive), a subdivision located in the West 1/2 of Section 34, Township 13 North, Range 12 East of the 6th P.M., Cass County, Nebraska.

I Robert Clark, do hereby submit the above drawing in order to correct the error in dimension of Lot 18, Ravens Nest Two (Lots 1 thru 19), a subdivision located in Cass County, Nebraska as recorded in Misc. Book # 53, Page 296, Plat Tube #8, Doc. #2146, in the Register of Deeds office, Cass County, Nebraska.

I certify that I am the same identical person whose name appears in the Surveyor's Certificate of said Ravens Nest Two (Lots 1 thru 19 inclusive), Cass County, Nebraska.

Robert Clark

Robert Clark L.S. 419

NEBRASKA REGISTERED LS—419 LAND SURVEYOR ROBERT CLARK

STATE OF NEBRASKA
} SS
COUNTY OF DOUGLAS

On the 4TH day of FEB, 2003, before me a Notary Public, qualified and commissioned in and for said County, personally appeared Robert Clark, who is personally known to me to be the same identical person whose name is affixed to the above Affidavit, and he acknowledged the signing thereof to be his voluntary act and deed.

Witness my hand and official seal at Omaha, Nebraska, on this date last aforesaid.

General Notary Public
HOMER R. HUNT
State of Nebraska
My Commission Expires April 30, 2003

Commission Expires:
4-30-03 Homer R. Hunt
NOTARY PUBLIC

E&A CONSULTING GROUP, INC.
ENGINEERS • PLANNERS • SURVEYORS
12001 Q STREET OMAHA, NE 68137 PHONE: (402) 895-4700

Drawn by: DRM	Chkd by: ____ Date: ____	Chkd by: ____ Date: ____	
Job No.: 95026.01	Date: ____		

AFFIDAVIT OF CORRECTION
LOT 18
RAVENS NEST TWO
CASS COUNTY, NEBRASKA

I:\Projects\95026\dwgs\AFFIDAVIT\RAVENS NEST TWO.dwg, LOT 18, 02/04/2003 01:31:44 PM, DanielleM