DEED/MORTGAGE

TA- _____ PAGE # _____

BRIEF LEGAL: Lot 11 Fair Hill

BOOK/PAGE	DATE MO/DAY/YR	INST.	DEED/MORTGAGE INDEX
C 42-222	1-21-10	Plat	from L 51-5 Boulevard Terrace no ease
+ 44-587		WD	
+ 45-177		WD	
+ 45-228		WD	Mary Bilek
+ 45-436		WD	
+ 51-408		QCD	John + Frances Bilek
+ 56-543		QCD	John ↓ Frances
+ 71-477		WD	↓ to same (John + Frances have life)
+ 27-239		Waiver	
+ 39-424	1-30-68	Bond Probate	Frances Bilek
+ C 48-357	7-18-75	Agree	Menke gets title to L11 - N 2 acres
+ C 54-586	9-4-81	Notice	per MUD (for L6, meter is in the home)
+ 54-629	9-21-81	Notice	
+ 159-1620	6-21-84	PR deed	est of John Bilek Menke, Duane H. + Patricia A. have life
T 8-49	7-24-84	Plat	Brinwood Estates
			6-17-08 → 6-12-08 BMC

SEE ATTACHED FOR ADDITIONAL INDEXING: _____

- Takeoff + Looked at and OK C Copy _____ T T-File

TA- _____ ~~DEED/MORTGAGE~~

PAGE # _____

BRIEF LEGAL: L's 1-5 Boulevard Terrace

BOOK/PAGE	DATE MO/DAY/YR	INST.	DEED/MORTGAGE INDEX
T 36-491		Plat	out of Estes Sub - L's 17 + 18 no case — we are out of L. Bo Te
C 39-70		WD	
+ 39-85		WD	
+ 39-121		WD	
+ 39-138		WD	
+ 39-137		WD	
+ 40-74		WD	
+ 40-123		WD	
C 42-222		Plat	Fair Hill Add
+ 6-189		aff	

SEE ATTACHED FOR ADDITIONAL INDEXING: _____

- Takeoff + Looked at and OK C Copy _____ T T-File

DEED/MORTGAGE

TA-

PAGE #

BRIEF LEGAL: L's 17+18 Estes Sub

BOOK/PAGE	DATE MO/DAY/YR	INST.	DEED/MORTGAGE INDEX we are out of L17
T 36-33	12-22-'19 02	Plat	no ease
C 36-176	3-2-1903	WD	
T 36-491	7-1-'19 03	Plat	Boulevard Terrace

SEE ATTACHED FOR ADDITIONAL INDEXING:

- Takeoff + Looked at and OK C Copy T T-File

Copied Orig. and on cing board

326

MICROFILMED

Numerical Index, Sarpy County, Nebraska

120

BLOCK No. Sec. 13 - 19

NAME OF TOWN Estes, Sub Division

Sec. 23-14-13

GRANTOR	GRANTEE	KIND OF INSTRUMENT	1	2	3	4	5	6	7	8	9	10	11	12	13	14	15	16	17	18	19	20	BOOK	PAGE	REMARKS
R. L. Estes	Estes Sub. Div.	Plat	13	14	15	16	17	18	19														36	33	
R. L. Estes	F. J. Moriarty	W.D.	13	14	15	16	17	18	19														36	176	
F. J. Moriarty	John J. Backus	W.D.			15																		36	233	
John J. Backus	F. J. Moriarty	Mtg			15																		H	576	Can. V. 295
F. J. Moriarty	Jacob Baty	W.D.		14																			36	421	
F. J. Moriarty	L. J. Carpenter	W.D.				16			19														36	437	
F. J. Moriarty	Boulevard Terrace	Plat					17	18															36	491	
Jacob Baty + wife	Joseph L. Kohr	Mtg		14																			V	210	Rel. V. 593
John J. Backus + wife	Leon Argny	W.D.			15																		37	147	
Jacob Baty + w.f.	Frank J. Moriarty	W.D.		14																			37	437	East 495 ft.
Frank J. Moriarty + wf	Fred Flor	W.D.		14																			39	48	" 495 ft.
Fred Flor + wf	Frk. J. Moriarty	Mtg		14																			W	34	Can. W-373
Fred Flor + wf	John + Agnes Havlik	W.D.		14																			39	337	E. 1185 ft. 5 ac
F. J. Moriarty	John + Agnes Havlik	W.D.	13																				39	352	E. 498 ft. + 7 ac. Can. 37-458
John + Agnes Havlik	G. F. Beavers	Mtg		14																			IV	386	Can. J-222
F. J. Moriarty + w.f.	L. & C. Barnes	W.D.	11½																				39	405	13B
F. J. Moriarty + w.f.	Joseph Tom	W.D.	5½																				39	432	
Joseph Tom + w.f.	Om. Loan + Bldg. Assn.	Mtg	5½																				W	438	Can. J-12
John Havlik + w.f.	William A. Smith	W.D.		14																			39	469	Rt of Way
L. J. Carpenter	Jesse A. Brown	W.D.							19														40	140	
Leonades Barnes + w.f.	G. F. Beavers	Mtg	11½																				J	61	Can. W-561
John Havlik + w.f.	G. F. Beavers	Mtg		14																			J	66	Can. 37-458 Can. J-222
John Havlik + w.f.	Wm. A. Swatek + J. D. Kramlich	W.D.	13	14																			41	238	14b, 14c, 14a + 13c
Wm. A. Swatek + Jno. D. Kramlich	John + Agnes Havlik	Mtg	13	14																			J	71	Can. J-282
John D. Kramlich et al	William A. Swatek	W.D.	13	14																			40	336	14b + 13c
John D. Kramlich et al	William A. Swatek	W.D.	13	14																			40	337	14b + 13c
William A. Swatek et al	John D. Kramlich	W.D.	13	14																			40	338	
William A. Smith + wf	O. L. Dort, Ry. Co.	Lease		14																			41	406	
Jacob Baty + w.f.	William H. Phillips	W.D.		14																			40	458	E. 1 ac. of W. 7 ac.
William H. Phillips + wf	S. P. Larson	Mtg		14																			J	99	Can. 29-238
Frank Krenek + w.f.	John Havlik + w.f.	Mtg		14																			K	299	Can. J-554
John Havlik + w.f.	Frank Krenek Jr.	W.D.		14																			41	612	1a + 14ac
Frank Krenek Jr. + w.f.	Om. Loan + Bldg. Assn.	Mtg		14																			J	552	Can. 32-262
Frank Krenek + w.f.	A. W. Berg	W.D.		14																			42	77	1a + 14ac
Jacob Baty + w.f.	Sr. Om. Loan + Bldg. Assn.	Mtg		14																			28	480	West 6 ac. Can. W-583
Jacob Baty + w.f.	Sr. Om. Loan + Bldg. Assn.	Mtg		14																			28	481	Can. W-583
Leonades Barnes + hus	Om. Loan + Bldg. Assn.	Mtg	13																				28	13	Can. 34-685
Jacob Baty + w.f.	Joseph L. Kohler	W.D.		14																			43	302	W 99 in the E 7 ac.
Tintsford J. Carpenter	Alice M. Carpenter	W.D.				16			19														44	21	
E. H. Hardland Lmbr. + Coal Co.	Jacob Baty	Lien		14																			B	71	Can. on Marg.
Jacob Baty, single	Commercial Sv. + Loan Assn.	Mtg		14																			29	81	Lot 14a Can. 29-414
John Havlik + w.f.	Frank Krenek + w.f.	W.D.		14																			43	402	Lot 14c
Jacob Baty	Com. Sv. + Loan Assn.	Mtg		14																			29	203	14b Can. 29-414
Alice M. Carpenter	Tintsford J. Carpenter	W.D.				16																	43	527	
Alice M. Carpenter	Tintsford J. Carpenter	W.D.							19														43	526	
John D. Kramlich + w.f.	Com. Sv. + Loan Assn.	Mtg	13	14																			29	266	14c + 13D Can. 34-549
Joe L. Kolar	John W. Wedmore	W.D.		14																			45	58	West 99 ft. of East 7 acres
John W. Wedmore + w.f.	Com. Sv. + Loan Assn.	Mtg		14																			28	269	Can. 34-242
Jacob Baty	Home Sv. + Loan Assn.	Mtg		14																			29	414	Can. 29-479 (14B)
William M. Thompson	August Papez + w.f.	Q.C.D.				16			19														44	587	
Jacob Baty	G. F. Beavers	Mtg		14																			29	476	Can. 29-537
Jake Baty	James P. Spearman	W.D.		14																			46	38	14A
James P. Spearman + w.f.	A. G. Ellis	W.D.		14																			46	38	"
A. G. Ellis + w.f.	James P. Spearman, Trustee	Mtg		14																			29	538	Can. on Margin
A. G. Ellis + w.f.	James P. Spearman	Mtg		14																			29	540	Can. on Margin
Joseph Tom + w.f.	John Fila + w.f.	W.D.	5½																				45	272	13c
John W. Wedmore + w.f.	Asmus Maass	W.D.		14																			45	293	West 99 ft. of East 7 acres
Asmus Maass + w.f.	Clara E. Corvin	W.D.		14																			45	292	" " "
William H. Phillips + w.f.	Joel A. Weaver	W.D.		14																			46	305	E. 1 ac. of W. 7 acres

Please Turn Page

121

Re-location - Original in Cupboard

MICROFILMED Numerical Index, Sarpy County, Nebraska

326 BLOCK No. Lots - 13 - 19 NAME OF TOWN Estes Sub Division Sec. 23 - 14 - 13

GRANTOR	GRANTEE	KIND OF INSTRUMENT	NUMBER OF LOTS IN BLOCK NO.	RECORD BOOK	RECORD PAGE	REMARKS
John Fida + w.f.	Omaha Loan + Bldg. Assn.	Mtg	S½	28	72	Can. 30-383
E. H. Howland Imb. Co.	vs. Leon Augey	Lien	15	B	194	Can on Marg
Joel A. Weaver + w.f.	Albert F. Rasp	W.D.	14	45	491	14G
Albert F. Rasp + w.f.	Mary E. Weaver	W.D.	14	45	472	14G
Fred Flor + w.f.	Om. Loan + Bldg. Assn.	Mtg	S½	30	364	Can. 32-194
Fred Flor + w.f.	John + Mary Fida	Mtg	S½	J	264	Can. 32-376
John Fida + w.f.	Fred Flor + wife	W.D.	S½	45	526	13A
William A. Swatek + w.f.	Omaha Loan + Bldg. Assn.	Mtg	13 14	30	567	Can. 34-36 14A & 13A
John Havlik + w.f.	William A. Swatek	Q.C.D.	13 14	47	144	
A. G. Ellis + w.f.	George H. Brewer	W.D.	14	48	51	
L. J. Carpenter	Jessie A. Brown	W.D.	16 19	48	61	
Clara E. Ervin	Laura B. Clouse	Contract	14	47	229	
J. W. Rasp	Whomit may Concern	Aff.	14	47	239	
Fred Flor + w.f.	Henry Hahn	Mtg	S½	31	105	Can. on Marg
28 Omaha Loan + Bldg. Assn.	Frank French Jr. + w.f.	Rel	14	32	262	of J-552
John Fida, et al	Fred Flor, et al	Rel	S½	32	376	
James P. Spearman, Trs.	A. G. Ellis + w.f.	Rel mary	14	29	538	
James P. Spearman	A. G. Ellis + w.f.	Rel mary	14	29	540	
Asmus Maass + w.f.	Henry Hahn	Mtg	14	J	349	Sec. Can on Margin
George H. Brewer + w.f.	Asmus Maass	W.D.	14	48	428	
G. H. Brewer	Whomit may Concern	Aff.	16 19	4 min	362	
Henry Hahn	Asmus Maass + w.f.	Rel mag.	14	J	349	
William A. Swatek + w.f.	Agnes M. Patrick	W.D.	13 14	48	698	13b + 14b
Agnes M. Patrick + h	Omaha Loan & Building Assn.	Mtg	13 14	34	37	Can 37-457
Omaha Loan + Bldg. Assn.	William A. Swatek, et al	Rel	13 14	34	50	
William A. Swatek + w.f.	John L. Kramolisch	W.D.	13 14	49	73	13c + 14B
Fred Flor, et al	John L. Kramolisch	W.D.	13	50	182	13a +
Fred Flor + w.f.	Henry Hahn	Mtg	13	31	353	Can. on Marg
The Comm. Sav. + Loan Assn.	John W. Wedmore + w.f.	Rel	14	34	242	of 28-269
Agnes M. Patrick + Hus.	Om. Loan + Bldg. Assn.	Mtg	13 14	34	486	Can. 37-457
Comm. Sav. + Loan Assn.	John L. Kramolisch	Rel	13 14	34	549	
Anna Kramolisch + h	Catherine Kramolisch & Daughter of Clemence	Mtg	14	J	467	Can. 38-677 13d, 14C
Clara E. Ervin	Laura B. Clouse	W.D.	14	49	581	
Mary E. Weaver	Laura B. Clouse	W.D.	14	50	562	
Omaha Loan + Bldg. Assn.	Christena Baines, et al	Rel	13	34	685	
Leonidas Baines + w.f.	Omaha Loan + Bldg. Assn.	Mtg	13	34	686	Can. 41-235
Laura B. Clouse	E. H. Lougee, Inc.	Mtg	14	34	689	Can. on margin 14E + 14F
Laura B. Clouse	E. H. Lougee, Inc.	Mtg	14	J	486	Can. on margin 14E + 14F
Hattie Berg, et al	Amelia Berg	Q.C.D.	14	51	185	14E
Amelia Berg	Emma Rybin	W.D.	14	51	262	14E
Emma Rybin + hus.	Amelia Berg	Mtg	14	35	475	14E. Can. 37-467
Louis Bradford Ind. Co.	Leon Augey	Lien	15	C	156	
E. H. Lougee, Inc.	Laura B. Clouse	Release	14	5 min	606	
Laura B. Clouse	E. H. Lougee, Inc.	Mtg	14	33	519	Can. 41-25
Laura B. Clouse	E. H. Lougee, Inc.	Mtg	14	37	312	Can. 41-25
E. H. Lougee Inc.	Laura B. Clouse	Rel	14	J	486	
E. H. Lougee Inc.	Laura B. Clouse	Rel	14	34	689	
Agnes M. Patrick + hus.	Eleanor W. Shiflet	W.D.	13 14	52	458	13E + 14D.
Omaha Loan + Bldg. Assn.	Agnes M. Patrick + hus.	Rel	13 14	37	457	13E + 14d.
Eleanor Shiflett + hus.	Om. Loan + Bldg. Assn.	Mtg	13 14	37	459	13E + 14d. Cert of Sale 43-63
Eleanor W. Shiflet + hus.	Agnes M. Patrick	Mtg	13 14	J	614	assign - 37-476 13E + 14d Cert of Sale 48-620
C. F. Beavers	John Havlik + w.f.	Rel	14	37	458	
Amelia Berg	Emma Rybin + hus.	Rel	14	37	467	14e
Emma Rybin + hus.	J. P. Hess Company	Mtg	14	37	465	14e - Can. 41-67
Emma Rybin + hus.	Omaha Grant or Assigns	Mtg	14	37	481	Can 42-568
Agnes M. Patrick	Emma A. Dillon	Assgt	14	37	476	13A2 - 13c - 13d
John L. Kramolisch	Anna Kramolisch	Q.C.D.	13 14	51	691	14b - 14c.
John L. Kramolisch + w.f.	W. A. Swatek	Q.C.D.	13 14	53	62	13A2 - 13c - 13d 14b - 14c
Leoni Hempel + Hus.	Comm. Sav. + Loan Assn.	Mtg	14	38	385	W. 5 ac. Can. 42-198

Next Page Please

Re-Written - Original on upstairs

MICROFILMED

Numerical Index, Sarpy County, Nebraska

BLOCK No. 328 Lots-13-19

NAME OF TOWN Estes Subdivision Sec. 23-14-13

FILED	GRANTOR	GRANTEE	KIND OF INSTRUMENT	NUMBER OF LOTS IN BLOCK NO.	RECORD BOOK	RECORD PAGE	REMARKS
				13 14 15 16 17 18 19			
	Asmus Maass + wf.	Leoni Humpal	W.D.	P 14	52	659	W 5 ac
	Henry Hahn	Fred Flor + wf.	Mortg. Rel.	13	31	353	of 31-353
	Fred Flor	Henry Hahn	Mtg	13	39	62	Can to Margin
	William A. Swatek + wf	F. J. Svoboda	Q.C.D.	P 14	53	436	13A2-13C-13E-14b 14C-Lot-41-543
	John L. Kremlicka + wf	F. J. Svoboda	Q.C.D.	P 14	53	439	Cur 4 Lot-41-542 14C-13d-13e 14d
	Catholic Union of Columbus Slaughters + wf	John L. Kremlicka + wf	Rel	P 14	38	677	of 38-467
	F. J. Svoboda	Catholic Union of Columbus Slaughters	Mtg	P 13 14	38	676	Conv 41-526 13d + 14d.
	E. H. Lougee, Inc.	Laura B. Clouse	Rel	P 14	41	25	of 33-519 + 37-312
	A. P. Hess Company	Emma Rykin, et al	Rel	P 14	41	67	of 37-465-14e
	William A. Swatek and	John L. Kremlicka	Contract	P 13 14	Misc 6	444	
	Fred Flor	Charles Shripsky + wf	W.D.	13	53	604	Tax Lot 13-a-1
	Leonides Barnes + wf	Fred Wegner	Mtg	13	40	94	Can. 42-29
	M. Loan + Bldg. Assn	Leonidas Barnes + wf.	Rel	13	41	235	of 34-686
	Laura B. McGowan	E. H. Lougee, Inc.	Mtg	14	41	290	Can 43-679
	Earle B. Brown	Whom it May Concern	Aff.	14	Misc 6	613	
	Leoni Humpal + hus	Adam + Clara Matula	W.D.	P 14	55	51	W 5 ac-W 14a
	H. A. Alberg, Sheriff	Frank J. Svoboda	Sheriff's Deed	P 13 14	55	69	13a-13c-13d-14d+14c
	J. B. Watkins Lumber Co.	Laura B. McGowan	Mech Lien	P 14	C	264	14f+14g Conv Mech Lien C-323
	Catholic Union of Columbus Slaughters + Ch	F. J. Svoboda	Rel	P 13 14	41	526	of 38-676
	Frank J. Svoboda	Frank S. Fiala	W.D.	P 13 14	54	249	
	Clerk of District Court	Whom it May Concern	Cur. of Delin.	P 13 14	41	543	of 53-436
	Clerk of District Court	Whom it May Concern	Cur. of Delin.	P 13 14	41	542	of 53-439
	Henry Hahn	Fred Flor	Mortg. Rel	P 13	39	62	of 39-62
	Leonidas Barnes + wf.	Frank A. Reid	W.D.	13	55	218	part of 13b.
	Fred Wegner	Leonidas Barnes, et al	Rel	13	42	29	of 40-94 Vacation 43-316
	Leonidas Barnes + wf	Fred Wegner	Mtg	13	40	157	Can 43-570
	Charles Shripsky + wf.	Frank A. Reid	W.D.	P 13	54	321	.9 acres, Rt of Way.
	Nebraska Power Co. +	Laura B. Copley + hu	Contract	P 14	Misc 7	149	Rt of way thru 14f + 14g - Rel 54-1512
	Charles Shripsky + wf.	Anna Hanzal + hus	Contract	13	Misc 7	150	3.1 acre
	Charles Shripsky + wf.	Frank A. Reid	W.D.	P 13	54	401	of C-264
	J. B. Watkins Lum. Co.	L. McGowan	Rel Mech Lien	P 14	Lien C	323	14f + 14g
	Emma Ivo + Frank Ivo	Leoni Humpal + hus	Rel	P 14	42	188	of 38-305
	Earle B. Brown + wf.	The State of Nebraska	W.D.	16	55	470	
	Charles Shripsky, et al	The State of Nebraska	W.D.	P 13	55	486	Rt of 13a 1a

Do not use - on next page

MICROFILMED OCT 13 1971

Next Page Please

ESTES SUBDIVISION.

IN SEC. 23. T. 14 R. 13. E. SARPY CO. NEB.

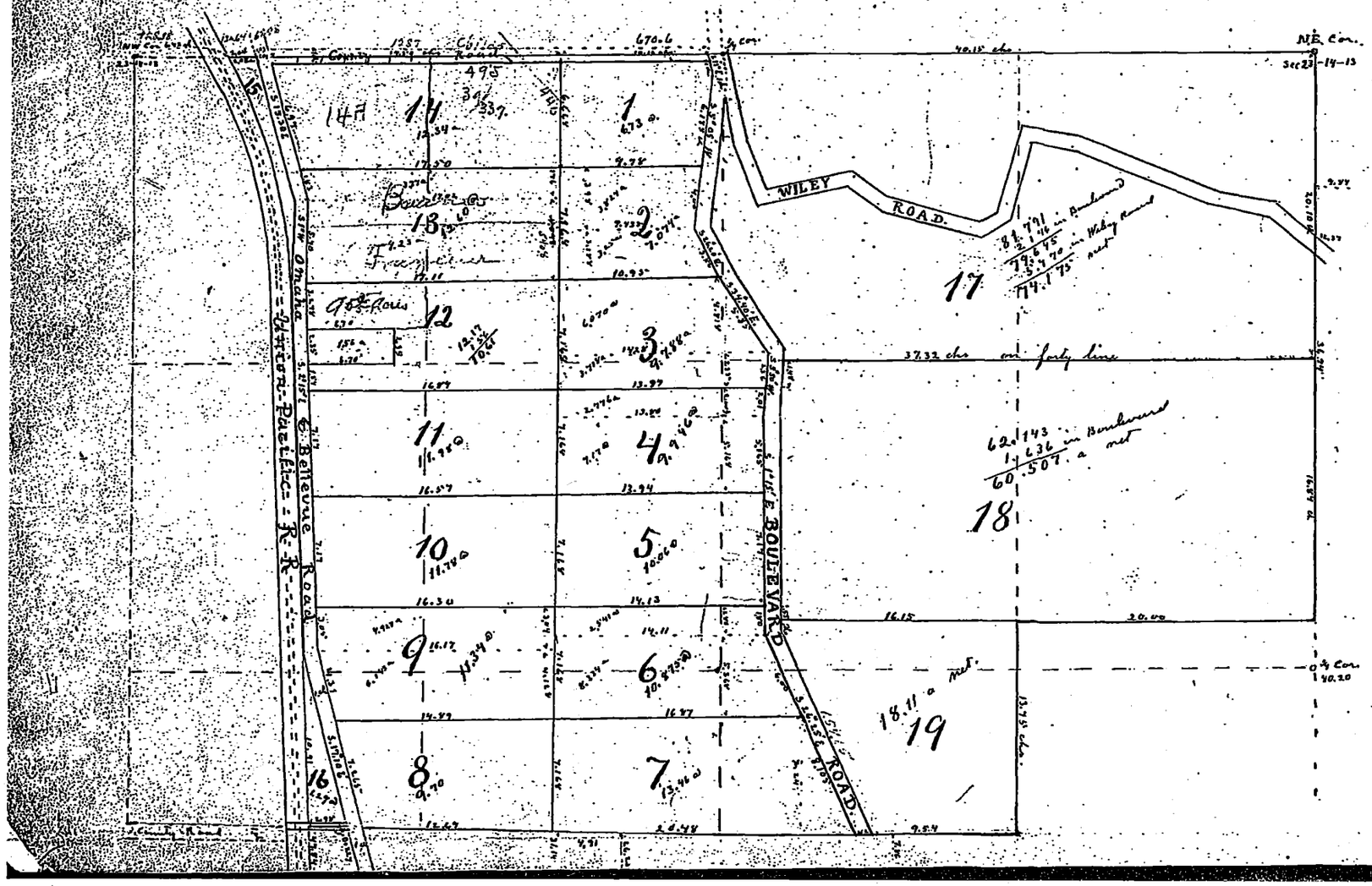

Robert L Estes
to
Estes Sub Division
Plat #5,50 pd

Filed Dec 22, 1902, 8 am
Charles Behrnett
County Clerk

Description

commencing at the East line of the Union Pacific right of way 6.43 chs East of the North West corner of Sec. 23. T14 R13 in Sarpy Co. Nebraska, running thence 13.38 chs East to the North East corner of said section thence South 36.94 chs, thence West 20 chs. thence South 13.15 chs, thence West 20 chs. thence North 89° W 47.84 chs. to the East line of the U. P. right of way, thence Northerly along said right of way 29.95 chs to a forty line, thence along said forty line 6.70 chs E to the South East corner of old school lot thence North 2.35 chs, thence West 6.70 chs to R R fence, thence Northerly along right of way 1.859 chs to place of beginning

Certificate

I hereby certify that I am a practical surveyor and and civil engineer and that I have accurately surveyed and staked Estes Subdivision and I further certify that the foregoing is a correct plat and description of the same as surveyed by me. Oct 1, 1902.

H. D Patterson
616 Paxton Blk, Omaha, Neb.

Dedication

Know all men by these presents that I am the legal owner of the above described premises and that I hereby accept and approve the above plat of Estes Sub division, and further by these presents dedicate the streets or roads as above platted to the public for the customary uses.

Witness my hand this 18th day of December AD 1902

Robert L Estes

In Presence of
James J. Fitzgerald
Genevieve Tyler

Acknowledgment

State of Nebraska } ss.
County of Douglas }

Be it remembered that on this 18th day of December AD 1902 before me a Notary Public in and for said county personally came R. L. Estes to me well known to be the identical person who

has signed the above dedication as grantor and he acknowledged that he executed the same for the purposes named therein
Witness my hand and official seal this date above written

Thomas J. O'Neil Notary Public
seal. Douglas County Nebraska

Thomas J. O'Neil
Notary Public

My commission expires sept 14th 1904

Jacob F. Lutz
to
John McCarty
WD 1c pd

Filed Dec 22, 1902. 9 am
Charles Behrendt
County Clerk

Know all men by these presents that Jacob F Lutz (single) of Omaha Douglas County Nebraska in consideration of the sum of One Dollar in hand paid do hereby grant bargain sell convey and confirm unto John McCarty of the Village of Bellevue Sarpy County Nebraska, the following described premises situated in the County of Sarpy Village of Bellevue and State of Nebraska to wit: Lot eight (8) Block forty one (41) and Lot two (2) Block one hundred and fifty six (156) in the Village of Bellevue Sarpy County Nebraska as surveyed platted and recorded. Together with all the tenements hereditaments and appurtenances to the same belonging and all the estate title dower claim or demand whatsoever of the said Jacob F Lutz of in or to the same or any part thereof.

To have and to hold the above described premises with the appurtenances unto the said John McCarty and to his heirs and assigns forever, and he the said Jacob F Lutz for himself and his heirs executors and administrators do covenant with the said John McCarty and with his heirs and assigns that he is lawfully seized of said premises that they are free from incumbrance and he has good right and lawful authority to sell the same and that he will and his heirs executors and administrators shall warrant and defend the same unto the said John McCarty and his heirs and assigns forever against the lawful claims and demands of all persons whomsoever.

In Witness whereof I have hereunto set my hand this

Book 36

Rogers her husband who are personally known to me to be the identical persons whose names are affixed to the above deed as grantor and they acknowledged the instrument to be their Voluntary act and deed
Witness my hand and notarial seal the date aforesaid

Louis Lesieur Notarial Seal
Sarpy County Nebraska

Louis Lesieur
Notary Public

commission expires Feb 1, 1904

Frank J. Moriarty
to
Boulevard Terrace
Plat 2.50 pd

Filed July 1, 1903. 8 am
Charles Behrendt
County Clerk

BOULEVARD TERRACE

A SUBDIVISION OF
LOTS 17 + 18 OF ESTES SUBDIVISION
IN SEC 23-14-13-E SARPY CO NEB.

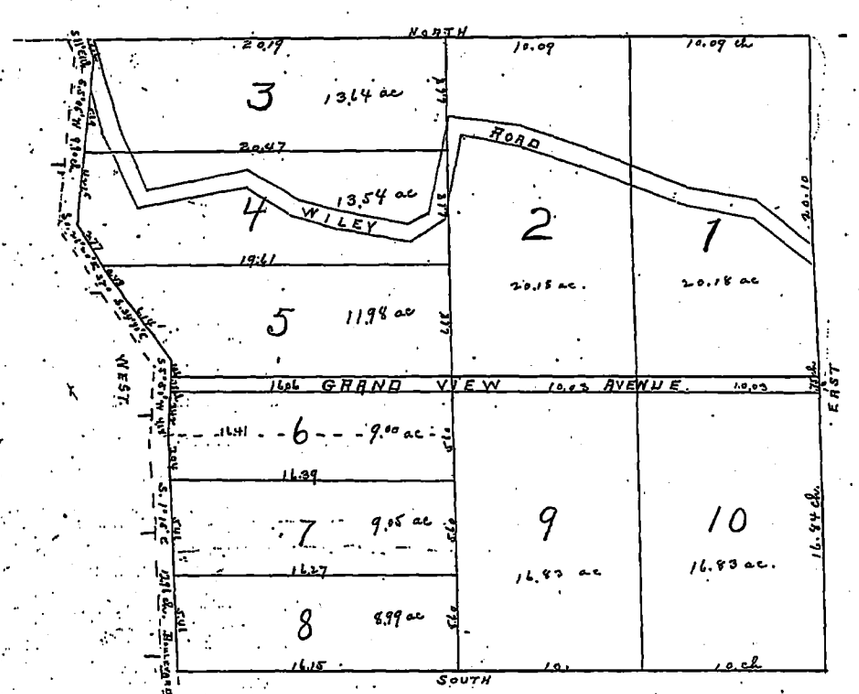

Description

commencing at the North West corner of the North East Quarter of Sec 23-14-13 E. in Sarpy County Nebraska and running thence east 40.38 chs. to the North East corner of Sec 23 thence South on said line 36.94 chs thence West 36.15 chs to the east line of the Boulevard Road thence Northerly

along said east line 37,885 chs as above platted to the place of beginning consisting of Lots 17 and 18 of Estes Sub-Division in Sec 23 T14-R13E. Sarpy Co. Nebraska
Note:- Center of Grand View Avenue forms lot lines.

Certificate

State of Nebraska } ss.
County of Sarpy }

I hereby certify that I am a practical surveyor and civil engineer and that I have carefully surveyed and staked Boulevard Terrace as above platted and I further certify that the foregoing is a correct description and plat of the same as surveyed by me June 4th 1903.

H D Patterson County Surveyor Papillion Neb.

Dedication

Know all men by these presents that I am the legal owner of the above described premises and that I hereby accept and approve the above Plat of Boulevard Terrace and further by these presents dedicate the streets or roads as above platted to the public for the customary uses.
Witness my hand this 10th day of June AD 1903.

In Presence of J. J. O'Neil

Frank J Moriarty

Acknowledgement

State of Nebraska } ss.
County of Douglas }

Be it remembered that on this 10th day of June AD 1903 before me a Notary Public in and for said County personally came Frank J Moriarty to me well known to be the identical person who has signed the above dedication as grantor and he acknowledged that the same was his voluntary act and deed.
Witness my hand and official seal this date above written.

Thomas J O'Neil Notarial Seal
Douglas County Nebraska

Thomas J O'Neil
Notary Public

commission expires Sep 14, 1904.

John Hendrixson et al
to
Mary Johnson
W.D. 1 Pd.

Filed July 1, 1903. 9 am
Charles Behrendt
County Clerk

Know all men by these presents that we John Hendrixson and Johana Hendrixson his wife in consideration of Five hundred ($500.00) Dollars in hand paid do hereby grant, bargain sell convey and confirm unto Mrs. Mary Johnson the following described real estate

N.M.
Notari
Nebrasq
Nebra
comm.
expire

Numerical Index, Sarpy County, Nebraska

MICROFILMED

NAME OF TOWN: Lincoln Heyard Terrace

BLOCK NO.: Subdivision of Lots 17 & 18 Eastern Subdivision Sec. 33-14-13.

GRANTOR	GRANTEE	KIND OF INSTRUMENT	NUMBER OF LOTS IN BLOCK NO. (1 2 3 4 5 6 7 8 9 10 11 12 13 14 15 16 17 18 19 20)	RECORD BOOK : PAGE	REMARKS
	Rosebowl Terrace	Plat	1 2 3 4 5 6 7 8 9 10	36 491	
Frank J. Moriarty	A. Rasmussen	W.D.	6	36 516	
Frank J. Moriarty	John McIntire	W.D.	8	36 547	
Frank J. Moriarty	Frank J. Moriarty	Mtg.	8	U 123	Leas. 24-83
John McIntire	Jacob Baty	W.D.	7	37 436	
Frank J. Moriarty	Frank J. Moriarty	Mtg.	7	U 594	Leas. Z-451
Jacob Baty wif.	Henry L. McKay	W.D.	5	39 76	
Frank J. Moriarty wif.	Frank J. Moriarty	Mtg.	5	W 50	Leas. Z-120.
Henry L. McKay wif.	August Papey	W.D.	1 2 3 4	39 85	
Frank J. Moriarty wif.	Genevieve Sylee	Mtg.	1 2 3 4	N 34	Leas. 29-378
August Papey wif.	Barbara Dilleka	W.D.	9 10	39 106	
Frank J. Moriarty wif.	Thomas A. Trowbridge	W.D.		39 121	Pl. Rel. W-334
Frank J. Moriarty wif.	Genevieve Sylee	Mtg.		N 38	Leas. 35-235.
Thomas A. Trowbridge	F. J. Moriarty	W.D.	7 10	Y 96	
Barbara Dilleka & hus.	Genevieve Sylee	W.D.	1 2 3 4	39 138	
August Papey	Elisa Papey	Lien		39 137	
Genevieve Sylee	E. A. Rasmussen	O.C.D.	6	A 600	Leas. A-609.
E. H. Howland & Co.	Nannie Trowbridge	W.D.		38 38	
Thomas A. Trowbridge	Marlene D. Childs	W.D.		39 316	Not!
Nannie Trowbridge et al	F. J. Day, Trustee	Mtg.	6	W 366	Leas. 27-298.
Andrew Rasmussen	August Papey	W.D.		39 581	
Nannie Trowbridge	August Papey	W.D.		40 74	
Henry L. McKay wif.	M. Florence Smith	W.D.	5	40 123	
August Papey wif.	Margaret Smith	Mtg.		Y 55	Leas. 30-272
M. Florence Smith	William Kerr	Lien	7	A 647	Leas. on Margin.
Ed. Howland Lum. & Coal Co.	August Papey et al	Lien		A 665	Leas. on Margin
Ed. Monahan & Co.	Co. Omaha Loan & Bldg. Assn.	Mtg.		Z 448	Leas. 30-355.
August Papey wif.	Fair Hill Addition	Plat	1 2 3 4 5	42 222	
August Papey wif.	William M. Kerr	W.D.		43 291	
Jacob Baty wif.	Com. Sav. & Loan Assn.	Mtg.		28 239	Leas. 29-381 &
William M. Kerr	Com. Sav. & Loan Assn.	Mtg.		28 251	Leas. 29-381
Wm. M. Kerr	Alvina Callahan	W.D.		43 529	
Jacob Baty	E. H. Howland Lum. & Coal Co.	Lien		B 139	Rel. Mer.
E. H. Howland Lum. & Coal Co.	Home Sav. & Loan Assn.	Mtg.		29 382	Leas. 35-122.
William M. Kerr wif.	August Papey wif.	Q.C.D.	6 7 8 9 10	44 587	Leas. 38-27.
William M. Thompson	So. Omaha Loan & Bldg. Assn.	Mtg.		29 441	Leas. 32-178.
August Papey wif.	James Dilleka	Lien	9 10	B 175	Leas. on Marg.
E. H. Howland Lum. & Coal Co.	Security State Bank	Mtg.		Z 299	Leas. 32-386.
Alvina Callahan & hus.	Com. Sav. & Loan Assn.	Mtg.		38 321	Leas. 35-596.
James J. Callahan wif.	Alvina Callahan et al	Rel.		32 386	
Security State Bank	J. L. Henry, Jr.	Mtg.		Y 399	
Arthur L. Zitzman wif.	Andrew Rasmussen	Quit Claim Deed		Misc 5 85	
In the Matter of Estate	Johanna M. Rasmussen	Q.C.D.		49 476	
Henry A. Rasmussen	Johanna M. Rasmussen	Q.C.D.		49 475	
Mrs. W. Building Clerk et al	Wm. M. Kerr	Rel.		35 122	
Home Sav. & Loan Assn.	Rosie R. Aikins	W.D.		50 476	
William M. Kerr wif.	William M. Kerr et al	Mtg.		31 577	Rel. 37-307
Rosie R. Aikins wif.	O. H. & Eldridge	Quit.		Misc 5 426	
Johanna M. Rasmussen	O. H. Eldridge	Quit.		Misc 5 425	
Johanna M. Rasmussen	O. H. Eldridge	Agrick		Misc 5 427	
Johanna M. Rasmussen	James J. Callahan	W.D.		57 255	
Mrs. Loretta Knight et al	Com. Sav. & Loan Assn.	Mtg.		28 361	Leas. 38-617.
James J. Callahan	James J. Callahan wif.	Rel.		35 596	
The Com. Sav. & Loan Assn.	Alvina Callahan	Deed		Misc 5 475	
In Matter of Estate of	Rosie R. Aikins wif.	Rel.		37 307	Rel.
William M. Kerr et al	Rosie J. Beckman	W.D.		52 445	Rel.
Rosie Aikins wif.	Edward J. Lindstrom et al	W.D.		52 447	Rel.
Rosie J. Beckman	J. P. Hess Co.	Mtg.		33 521	Assigned 37-447 & Assigned 37-367.
Rosie J. Beckman	Christ J. Wiesler	Assgn.		37 367	Lis Pendens
J. P. Hess Co.	E. L. Wiesler	Assgn. Mtg.		37 429	Rel.
Christ J. Wiesler	Kentucky Brennan Jaus Co.	Lien		C 181	Leas. on Margin
Kentucky Brennan Jaus Co.	James Callahan et al	Rel.		C 181	
Kentucky Brennan Jaus Co.	James Callahan et al	Rel.			

Continued on Next Page.

MICROFILMED Numerical Index, Sarpy County, Nebraska

BLOCK NO. ✓ NAME OF TOWN Bellevue Terrace

NEBS ★★★ Kell Printing Co. OMAHA ★★★

GRANTOR	GRANTEE	KIND OF INSTRUMENT	NUMBER OF LOTS IN BLOCK NO. ✓ (1 2 3 4 5 6 7 8 9 10 11 12 13 14 15 16 17 18 19 20)	RECORD BOOK PAGE	REMARKS
				38 406	can 45-523 29-444
James J. Callaman	Com. Sav. & Loan Assn.	Mtg.		38 270	N. Succes.
Com. Sav. & Loan Assn.	August Popey et al	Rel.		Misc 189	N. Succ.
Edward J. Lacey	Wilhem et Mayloneum	Aff.		6 396	Can. 42-88.
James J. Callaman	Catherine A. Murphy	Mtg.		38 619	of 28-361.
Com. Sav. & Loan Assn.	James J. Callaman	Rel.		55 129	
Florence L. Rasmussen	Johanne M. Rasmussen	O.L.A.		54 269	
Johanne M. Rasmussen	Hugh Smith, Eldridge	W.D.		54 277	
Oliver H. Eldridge & wf	Edward A. Undeland	W.D.		7 12	
Johanne M. Rasmussen et al	To Whom it May Concern	Aff.		41 637	Can. 41-642.
Edward A. Undeland & wf	H. M. Painbolt	Mtg.		41 642	of 41-637
H. M. Painbolt	Edward A. Undeland & wf	Rel.		41 638	Assign. 41-663
Edward A. Undeland & wf	H. M. Painbolt	Mtg.		41 663	of 41-638.
H. M. Painbolt	Manchester Sav. Bk.	Assgt.		Misc 35	
J. J. Callaman & wf	E. A. & L. M. Smith	Contract		7 79	
Pearce Atkins et al	Edward J. Linstrom & wf	Contract		42 88	of 38-396
Catherine A. Murphy	James J. Callaman	Rel.		Misc 7 178	
S. L. Hessler	Geo. J. Beckman et al	Mtg.		55 385	
John McIntire	Pauline Kuffgold	W.D.		42 541	of 33-521
Clerk of District Court	To Whom It May Concern	Aff.		55 163	
Harry Mundell, Sheriff	C. E. Eustice	Sheriff Deed		40 522	can 45-524
Basil A. Smith & wf	James J. Callaman	Mtg.		56 14	
James J. Callaman & wf	Basil A. Smith & wf	W.D.		54 417	
Edward A. Undeland & wf	Verna V. Kinney	W.D.		40 529	
Verna V. Kinney	Edward A. Undeland	Mtg.		40 530	
Verna V. Kinney	W. R. Gibson	Mtg.		C 393	
Geo. A. Hoagland & Co.	Verna V. Kinney	Mech. Lien		56 103	Und. 1/2 Int.
Pauline Kuffgold Schwarz	Karl Schwarz	R.C.D.		43 39	can 45-523.
Basil A. Smith & wf	The Allied Mills Inc.	Mtg.		8 507	
Manchester Sav. Bk.	Edward A. Undeland	Contract		57 124	can. 54-354
C. E. Eustice & wf	D. M. Murphy	W.D.		45 514	Extension 48-186
Basil A. Smith & wf	Home Owners Loan Corp.	Mtg.		45 523	of 43-39
Allied Mills, Inc.	Basil A. Smith & wf	Rel.		45 523	of 38-206
Com. Sav. & Loan Assn.	James J. Callaman	Rel.		45 524	of 40-522
James J. Callaman	Basil A. Smith	Rel.		58 168	
Karl Schwarz & wf	Mabel Clifton	A.C.D.		58 168	
Mabel Clifton	Karl Schwarz & wf	A.C.D.		58 257	
Harry Mundell, Sheriff	Manchester Savings Bk.	Sheriff Deed		46 70	of 41-638
Clerk of District Court	Whom It May Concern	Exec. Deed		Misc 7 414	
Barbara Dibelka	Charles & Blanche Rybar	Exec. Deed		9 485	
Manchester Savings Bk.	Whom It May Concern	Sheriff Deed		9 486	
Manchester Savings Bk.	Harvey H. Bryan & wf	Contract		46 586	Assigned 46-596 Extended 49-427
Harvey H. Bryan & wf	The National Co. of Omaha	Mtg.		46 596	of 46-586
The National Company of Omaha	The R.H.C. Mortgage Co.	Assgt.		58 623	
Manchester Savings Bank	Harvey H. & Alice J. Bryan	W.D.		10 177	
D. M. Murphy & wf	Clement J. Nutelbaum	Contract		57 165	
Clement J. Nutelbaum	D. M. Murphy	R.C.D.		57 497	
D. M. Murphy & wf	Theodore E. Jones & wf	W.D.		47 310	Rel 48-596
Theodore E. Jones & wf	First Fed. Sav. & Loan Assn.	Mtg.		Misc 10 193	
J. J. Pancuski	Whom It May Concern	Aff.		47 419	Rel 48-596.
Theodore E. Jones & wf	First Fed. Sav. & Loan Assn.	Mtg.		59 273	
Theodore E. Jones & wf	George Svoboda & wf	W.D.		48 186	of 45-514
Basil A. Smith & wf	Home Owners Loan Corp.	Assgt.		48 428	can 50-644.
George J. Svoboda & wf	First Fed. Sav. & Loan Assn.	Mtg.		48 596	of 47-419
First Federal Sav. & Loan Assn.	Theodore E. Jones & wf	Rel.		49 427	of 46-586
The R.H.C. Mortgage Co.	State Mutual Life Assur. Co. of Worcester	Assgn.		50 547	of 48-428
First Federal Sav. & Loan Assn.	George J. Svoboda & wf	Rel.		61 180	
George Svoboda & wf	Edw. L. Andrews, et al	W.D.		62 303	
Barbara Dibelka	Charles Rybar & wf	W.D.		52 467	of 46-586
State Mutual Life Assur. Co.	Harvey H. Bryan & wf	Rel.		53 354	of 45-514
Home Owners Loan Corp.	Basil A. Smith & wf	Rel.		54 413	Rel 56-[illegible]
Harvey H. Bryan & wf	Omaha Loan & Bldg. Assn.	Mtg.		Misc 13 197	can 56-565
Harvey H. Bryan & wf	Omaha Loan & Bldg. Assn.	Contract		64 286	
Lennie L. Marsh & wf	Harvey H. Bryan & wf	A.C.D.			

Book 42

seal at Randolph Iowa, the date last above written.

(NOTARIAL SEAL) M. G. GILCHRIST, Notary Public.

Filed Jan. 21, 1910, at 4:00 P.M., Fee, $3.50 Pd.

FAIR HILL ADDITION

To South Omaha, in Sec. 23., Tp. 14, R. 13, Sarpy Co., Nebraska.

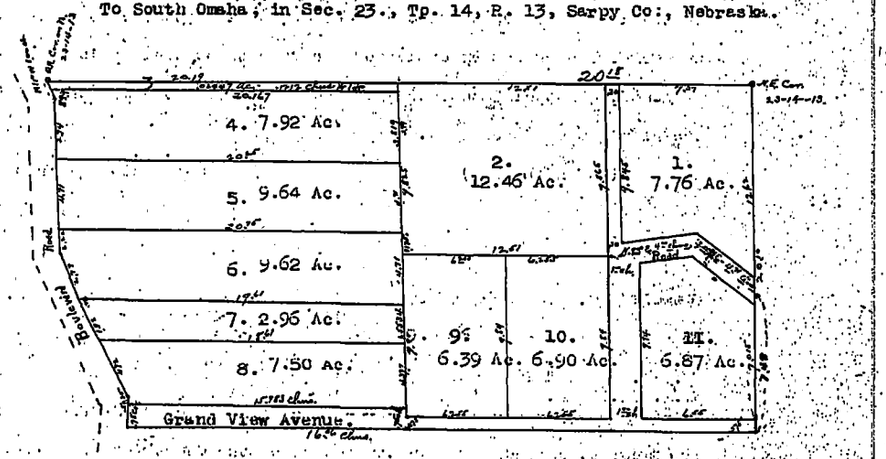

DESCRIPTION.

FAIR HILL ADDITION to South Omaha in Sec. 23, Tp. 14, R. 13, Sarpy County, Nebraska, is a Subdivision of lots 1 to 5 inclusive of Boulevard Terrace, which is a Subdivision of lots 17 & 18 of Estes Subdivision in Sec. 23, Tp. 14, R. 13, Sarpy Co., Nebr., and is more particularly described as follows, towit: "Commencing at the North-east corner of Sec. 23, Tp. 14, R. 13, in Sarpy County, Nebraska, and running thence south on sec. line 20.10 chns to sub-quarter line, thence west on sub-quarter line 36.12 chns. to the east margin of Boulevard Road, thence N.5° 50' E. 1.26 chns., thence n.34° 40' W. 6.14 chns., thence N. 26° 20' W. 3.20 chns., thence N.5° 05' E. 9.90 chns., thence N. 11° W, 1.00 chn., to quarter corner, thence east on north line of Sec. 23, 40.37 chns. to place of beginning.

CERTIFICATE.

I hereby certify that I am a practical Surveyor and Civil Engineer and that I have carefully surveyed and staked FAIR HILL ADDITION to South Omaha as above platted and I further certify that the foregoing is a correct plat and description of the same as surveyed by me in March 1908. H. D. PATTERSON, County Surveyor,
(March 31st, 1908) Papillion, Nebraska.

DEDICATION.

KNOW ALL MEN BY THESE PRESENTS: That we are the legal owners of the above described premises and that we hereby ratify and accept the above plat of FAIR HILL ADDITION, to South Omaha, and further by these presents dedicate the streets or roads as above platted to the public for the customary uses.

Witness our hands this 7th day of Jan: A.D. 1910.

August Papez. Hortense Ferguson Childs.
Elizabeth Papez. M. Florence Smith.

ACKNOWLEDGMENT.

State of Nebraska }
County of Douglas } SS.

Be it remembered that on this 7th day of Jan. A.D. 1910, before me, a Notary Public in and for said County, personally came August Papez, Elizabeth Papez, Hortense F. Childs, M. Florence Smith and ___ to me well known to be the identical persons who signed the above dedication and they severally acknowledged that the same was their voluntary act and deed. Witness my hand and official seal the date above written.

THOMAS J. O'NEIL, Notary Public.
Comm. Exp. Sept. 14, 1910.

(NOTARIAL SEAL).

There is No File on Record

Book Image Available YES Note: Loading may take a while because of file size.

Lot 11
Fair Hill

Purpose

Numerical Index, Sarpy County, Nebraska

Fair Hill Addition

DATE FILED	GRANTOR	GRANTEE	KIND OF INSTRUMENT	1	2	3	4	5	6	7	8	9	10	11	12	13	14	15	16	17	18	19	20	RECORD BOOK	RECORD PAGE	REMARKS
	August Papez et al	The Public	Plat	1	2	3	4	5	6	7	8	9	10	11										42	222	
	August Papez & wife	Mary M Foley	WD							7														43	215	
	Mary M Foley & h	Om Loan & Bldg Assn	Mtg							7														28	11	can. 41-301
	August Papez & wife	Lockers Nth Bank	Mtg		2		4	5	6			9												71	166	can. 29-477 can. 29-396
	Mary M Foley & h	Omaha Loan & Bldg	Mtg							7														28	29	can. 41-301
	August Papez	Frank Turek	Contract	1																				44	113	
	Elizabeth Papez & h	Nora L. Fenton et al	WD						6															45	57	
	Elizabeth Papez & h	J. Vodek et al	WD				4	5				9												45	59	
	Nora L Fenton et al	Lucile Helena Taylor	WD						6															45	63	
	Lucile Helena Taylor	M. D. Cameron	Mtg						6															29	379	Can 35-314
	J. Vodek et al	Frank Velick	Mtg					5				9												71	196	can 30-49
	Elizabeth Papez & h	Frank Turek & wife	WD	1																				45	78	
	Frank Turek & wife	John Hajek	WD	1																				45	79	
	Frank Turek & wife	Elizabeth Papez	Mtg	1																				71	197	can. 29-479
	Elizabeth Papez & h	Lucile Helena Taylor	WD		2																			45	87	
	Lucile Helena Taylor & h	M. D. Cameron	Mtg		2																			29	411	can. 34-563
	August Papez & wife	Emil Holub	Contract	1									10											44	551	
	Elizabeth Papez & h	Charles Lorek & wife	WD										10											45	97	
	Charles Lorek & wife	Om Loan & Bldg Assn	Mtg										10											28	58	can. 34-437
	Joe Vodek & wife	W. Martynowicz	WD					5				9												45	103	1/2 Interest
	W. Martynowicz & wife	Joe Vodek	WD				4																	45	104	1/2 Interest
	William M Thompson	August Papez & wife	S.C.D.	1	2				6	7	8	9	10	11										44	517	
	Frank Turek & wife	Mary Bilek & Albert et al	WD	1																				45	178	5 acres
	August Papez & wife	J. Dean Rengier	WD											11										45	177	
	John Hadlik & wife	Mary Bilek	WD											11										45	228	
	W. Martynowicz & wife	Allen W. Jones	WD					5				9												45	277	
	W Martynowicz & wife	Allen W. Jones	WD					5				9												45	341	
	Allen W. Jones & wife	L. M. Hird	WD					5																45	343	
	Allen W. Jones & wife	Frank Vosacek & wife	WD									9												45	345	
	Frank Vosacek	Commercial Sav & Loan Assn	Mtg									9												30	145	can 34-600
	Joe Vodek & wife	Elizabeth J. Murphy	WD				4																	46	401	
	Elizabeth J. Murphy & h	Lockers Nth Bank	Mtg				4																	30	178	can. 32-179

Numerical Index, Sarpy County, Nebraska

Fair Hill Addition

GRANTOR	GRANTEE	KIND OF INSTRUMENT	NUMBER OF LOTS IN BLOCK NO. 1	2	3	4	5	6	7	8	9	10	11	12	13	14	15	16	17	18	19	20	RECORD BOOK	PAGE	REMARKS	SECTION NUMBER	DATE FILED
Mary Bilek & Husb.	John Bilek & wife	WD											11										45	436			
John Bilek & wife	Mary Bilek	Mtg											11										Y	296	Can. 37-72		
Helen W. Jones & wife	F. M. Lord	WD					5																45	440			
C. H. Howland Lumber Co.	Frank Vosacek & wife	Lien									9												B	197	Can. on margin		
F. M. Lord & wife	Frank H. Hall	WD					5 W½																45	449			
Frank H. Hall & wife	Helen L. Brown	Mtg					5 E½																30	257	Can. 30-47		
Frank H. Hall & wife	Lucille Helena Taylor	WD					E½																45	454			
Frank J. Taylor & wife	R. C. Peters	Mtg					E½																30	270	Can. 37-608		
Ed Munshaw by Atty	William Aldrich et al	WD				4																	45	521			
Ed Munshaw & Co et al	Edward F. Leary	Lien Atty				4																	Judg 4	56			
William Aldrich & wife	Com. Sav. & Loan Assn.	Mtg				4																	30	351	Can. 34-274		
William Aldrich & wife	J. A. Murdock Jr.	Mtg				4																	Y	261	Can. 34-256		
Crosby-Lopiety Co.	John Bilek et al	Lien											11										B	231	Can. on margin		
Bell Park Mtg. & Bld. Co.	M. J. Aldrich	Lien				4																	C	40	Can on margin		
William Aldrich & wife	Katie A. Fitzgerald	WD				4																	45	565			
Katie A. Fitzgerald & h.	Magnolia J. Aldrich	WD				4																	45	566			
Frank H. Hall & wife	Com. Savings & Loan Assn.	Mtg					W½																28	381	Can. 32-668		
Anna Vosacek & h.	Commercial Sav. & Loan	Mtg									9												32	95	Can. 34-600		
M. Florence Smith	M. Coleman Wilkerson	WD							8														48	114			
M. Coleman Wilkerson & wife	M. Florence Smith	Mtg							8														Y	307	Can. 34-322		
Magnolia J. Aldrich & h.	Dan Farrell et al	Mtg				4																	Y	305	Can. 33-537 Rel. 47-575		
Lucy Helena Taylor & h.	R. J. Kloke	Mtg						6															32	195	Can. 35-399		
C. H. Howland Lumber Co.	Charles and Anna Rock	Lien										10											B	253	Can. on marg.		
John Bilek & wife	Mary Bilek	Mtg											11										Y	297	Can. 37-72 Can. 34-546		
Dan Farrell et al	Magnolia J. Aldrich & h.	Rel				4																	32	537			
C. H. Howland	Chas. Rock et al	Lien marg.										10											C	89	Can. on marg.		
M. J. Aldrich	Bell Park Mtg. & Bld. Co.	Lien				4																	C	40			
C. H. Howland	Charles Rock et al	Lien										10											C	91	Can on marg.		
Magnolia J. Aldrich & h.	Arthur L. Fitzsimmons	WD				4																	48	472			
Com. Savings & Loan Assn.	Frank H. Hall & wife	Rel. Lien marg.					W½																32	668			
C. H. Howland Lumber Co.	Charles Rock et al	Rel. Lien marg.										10											C	89			
Joseph Bilek & wife	Adam Matulka & wife	WD	P 1																				50	107			
Arthur L. Fitzsimmons	Fred H. Lush	WD				4																	50	161			

Proposed.

Numerical Index, Sarpy County, Nebraska

2.56

Fair Hill Addition

DATE FILED	GRANTOR	GRANTEE	KIND OF INSTRUMENT	NUMBER OF LOTS IN BLOCK NO. 1	2	3	4	5	6	7	8	9	10	11	12	13	14	15	16	17	18	19	20	RECORD BOOK	PAGE	REMARKS
	Fred H. Lush & wif.	Com. Sav. & Loan Assn.	Mtg.				4																	34	258	can. 38-290
	A. A. Murdock Trustee	William Aldrich et al	Rel				4																	34	256	of. of -261
	Com. Sav. & Loan Assn.	William Aldrich & wif.	Rel				4																	34	274	of 30-351
	M. Florence Moor	M. Coleman Wilkerson et al	Release								8													34	322	
	Omaha Loan & Bldg Assn	Charles Rocek et al	Rel										10											34	457	
	Charles Rocek & wif.	Joseph Zaloudek & wif	WD										10											50	341	
	Joseph J. Zaloudek & wif	Omaha Loan & Bldg Assn	Mtg										10											34	439	can. 37-168 assigned 42-313
	Lucile Helena Taylor & h.	Peters Trust Co.	Mtg.		2																			33	99	Can 42-314
	Mary Bilek	John Bilek et al	Release																					34	516	
	John Bilek & wif.	Mary Bilek et al	Mtg.											11										34	465	can. 37-72
	M. D. Cameron	Lucile Helena Taylor	Rel.		2																			34	563	
	Omaha Sav. & Loan Assn.	Annie Vodacek & hus.	Rel									9												34	600	
	John Hajek	Mary Bilek	WD	1																				50	662	
	M. D. Cameron	Lucile Helena Taylor	Rel						6															35	314	
	Louis A. Clarke	Lucile Helena Taylor	Rel						6															35	399	
	Frank H. Hall & wif.	Frank J. Taylor	WD					5																51	353	
	Frank J. Taylor & wif.	The Com. Sav. & Loan Assn	Mtg					5																37	46	can. 38-33
	Mary Bilek et al	John Bilek & wif.	Rel.											11										37	72	
	Mary Bilek	John Bilek & hus	Rel											11										37	72	
	James E. Bednar et al	John Bilek & hus.	WD											11										51	408	
	Frances Bilek & hus.	Omaha Loan & Bldg Assn	Mtg											11										33	465	Can 46-85
	Omaha Loan & Bldg Assn	Joseph J. Zaloudek & wif	Rel										10											37	168	
	R. C. Peters	Frank J. Taylor & wif.	Rel.					5																37	608	
	Com. Sav. & Loan Assn.	Frank J. Taylor & wif	Rel.					5																38	33	
	Frank J. Taylor & wif	Com. Sav. & Loan Assn.	Mtg.					5																38	31	Rel. 45-623
	Genevieve Krepura	Thomas A. Troubridge & wif	Rel.				4																	38	285	
	Fred H. Lush & wif.	Ruby B. Klingbeil	WD				4																	52	642	
	Ruby B. Klingbeil	Omaha Loan & Bldg Assn	Mtg				4																	33	658	can. 38-334
	Commercial Savings & Loan Assn	Fred Lush & wif.	Rel.				4																	38	290	
	Omaha Loan & Bldg Assn	Ruby B. Klingbeil	Rel				4																	38	334	
	Ruby B. Klingbeil	First Trust Company	Mtg				4																	38	336	Cert of Satis 42-491
	Frances Bilek & hus	Omaha Loan & Bldg Assn	Mtg					5						11										33	670	Can 46-15
	Frank H. Hall & wif.	D. W. Hall	WD					5																53	468	N.W. 4 ac.
	M. Coleman Wilkerson & wif	Emilie Schultz	Mtg								8													46	91	Can. 46-421
	Omaha Loan & Bldg Assn	Mary M. Foley & h.	Rel.							7														41	301	of. 28-11 & 29
	Joseph Kostal & wif.	Adam Matula & wif.	Mtg	1																				46	106	Can 42-199
	Adam Matula & wif	Joseph & Emma Kostal	WD	1																				55	155	
	Howard Stove & Furnance Co.	John Bilek	Mechanic's Lien	1																				C	293	2 ac.
	Josef Bilek Admr	Bedrich Messany	Adm. deed	1																				55	410	No. 2 ac.
	Bedrich Messany	Josef Bilek Admr et al	Deed	1																				7	68	No. 2 ac.
	In matter of Estate of	Marie Bilek Dec'd.	Deed	1																				7	172	
	Adam Matula & wif.	Joseph Kostal & wif.	Rel	1																				42	199	of 40-106

Numerical Index, Sarpy County, Nebraska

Fair Nut Addition.

GRANTOR	GRANTEE	KIND OF INSTRUMENT	NUMBER OF LOTS IN BLOCK NO. 1	2	3	4	5	6	7	8	9	10	11	12	13	14	15	16	17	18	19	20	RECORD BOOK	RECORD PAGE	REMARKS	DESCRIPTION NUMBER	DATE FILED
Joseph Kutne et ux	James Hagelin	Mtg	1																				40	188	Assign 43-431 Can 46-283		
Rudy B. Frosh et al	Equit. Trust Co.	ZCR				4																	55	388			
Equitable Trust Co.	Charles W. Taylor	Assign	2																				42	313	Q. 33-99		
Charles W. Taylor	Lucile Helena Taylor his wife	Rel	2																				42	314	Q. 33-99		
Joseph Zabodnik et ux	Chris Snell & Dorothy Snell	WD										10											55	492			

Numerical Index, Sarpy County, Nebraska

Fair Hill Addition

Subdivision of Lots 1-5 Inc of Boulevard Terrace, which is Subdivision of Lots 17-18 Cotton Sup in Sec 23 T 14 N R 13 E

DATE FILED	GRANTOR	GRANTEE	KIND OF INSTRUMENT	1	2	3	4	5	6	7	8	9	10	11	12	13	14	15	16	17	18	19	20	RECORD BOOK	RECORD PAGE	REMARKS	DESCRIPTION NUMBER
	First Trust Co.	Henry S. + Olive G. Hanson	WD				4																	55	575		
	Henry S. Hanson + wf	First Trust Co	Trust mtg				4																	42	467	Rel 48-51 assign't 42-609	
	Henry S. Hanson + wf	First Trust Co.	mtg				4																	40	492	Conv 42-496	
	Eliza M. Wilson	To Whom It May Concern	Let Certif				4																	42	491	of 38-336	
	First Trust Co.	Henry S. + Olive G. Hanson	Rel				4																	42	496	of 40-492	
	Frank Taylor	Lucille Angeline Taylor et al	Decd					5																55	625		
	First Trust Company	Paul Adams	assign't				4																	42	609	of 42-467	
	Chris Snell + wf	Mary C. West	mtg										10											36	464		
	James Slogela	Louis Slogela	assign't	P 1																				43	431	of 40-188	
	John Bilek	Frances Bilek	W.D.											11										56	543		
	Ernie Vocasek + ha	Charles Bilek	WD									9												56	627		
	Charles Bilek	Joseph + Sylvia Vampola	WD									9												58	138		
	Cons. Savings and Ln Ass'n	Frank J. Taylor + wf	Rel						5															45	623	of 38-31	
	Lucille Angeline Taylor et al	Cons. Sav + Ln Ass'n et al	mtg						5															45	623	Rel 47-600 Conv 45-648	
	Cons Sav + Loan Ass'n	Lucille Angeline Taylor	Rel						5															45	647	of 45-623	
	Lucille Angeline Taylor et al	Cons Sav + Loan Assoc	mtg						5	6														45	648	Rel 47-575	
	M. Coleman Wilkerson	Charlotte C. Wilkerson	WD								8													57	236		
	Carman B. Hall, Exec	Frank H. Hall	deed						5															58	226	N.W 4 Ac	
	Omaha Loan + Bldg Ass'n	Frances Bilek + ha	Rel											11										46	85	of 33-670 465	
	Joseph Vampola + wf	Charles Bilek	mtg									9												46	164	Rel on Margin	
	Emma Koatal	To Whom It May Concern	Let Certif	1																				46 Misc 9	490		
	Louis Slogela	Joseph + Emma Koatal	Rel	1																				46 Misc 9	483	of 40-188	
	Emma Koatal	Tobias Pochop + wf	Land Contract	1																					491		
	Emilie Schultz	M. Coleman Wilkerson + wf	Rel mortg								8													46	421	of 40-91	
	Charles Bilek	Joseph Vampola + wf	rel									9												46	164	of 46-164	
	Lucille Helena Taylor + ha	The National Co of Omaha	mtg						6															47	537	Conv 56-411 assign't 47-524	
	Lucille Helena Taylor + ha	The National Co of Omaha	mtg						5 6															47	540	Rel 68-67 assign't 47-574	
	Lucille Angeline Taylor Lorenz	Lucille Helena Taylor	W.D.						5															59	296	West ½	
	The National Co of Omaha	Supreme Forest Woodmen Circle	Rel assign't							6														47	574	of 47-537	
	The National Co of Omaha	Supreme Forest Woodmen Circle	assign't						5 6															47	574	of 47-540	
	Conservative Sav + Ln Assn	Lucille Angeline Taylor	Rel						5	6														47	575	of 45-648	

Numerical Index, Sarpy County, Nebraska

Fair Hill Addition

Subdivision of Lots 1 to 5 Inc of Boulevard Terrace which is Subdivision of Lots 17 & 18 Cotton Acres in Sec 23 T14 NR 13E

GRANTOR	GRANTEE	KIND OF INSTRUMENT	1	2	3	4	5	6	7	8	9	10	11	12	13	14	15	16	17	18	19	20	RECORD BOOK	RECORD PAGE	REMARKS	SECTION NUMBER	DATE FILED
Louis S. Clarke, Adm	Lucile Holma Taylor et al	Rel						6															47	575	of 32-195		
Conservator Sam Lyon	Lucille Angeline Taylor	Rel					5																47	600	of 45-623		
Henry S. Hanson + wf	First National Bk of Omaha	mtg			4																		48	10	Can 50-327		
Paul Adams	Henry S. Hanson + wf	Rel			4																		48	51	of 42-469		
Tobias Fochap + wf	Emma Kostal	WD	P 1																				60	180			
Emma Kostal	Mike Cisler + wf	WD	P 1																				60	193			
Mike Cisler + wf	Emma Kostal	mtg	P 1																				48	556	Can 56-501		
Mary McFoley	Ella B. Moore	WD							7														62	423			
First Nat'l Bank of Omaha	Henry S. Hanson + wf	Rel			4																		50	327	of 48-10		
In Matter of Estate of	Hortense F. Childs Decd	decree			3																		11 Misc	656			
Sarpy County vs	Frank E. Hall et al	Judgment					5																12	27	Lot 5A		
Ella B. Moore	Com'l Savings + Loan Assn	mtg							7														50	516	rel 52-498		
In Matter of Estate	Daniel W. Hall Decd	Judgment					5																12 Misc	145	(Lot 5A)		
Frank H. Hall	Bkg House of A W Clarke	mtg					5																50	639	rel 54-244		
Joseph Vampola + wf	Floyd H. Moore + wf	WD									9												63	394			
Floyd H. Moore + wf	Byron Reed Co. Inc	mtg									9												52	463	assigned 52-422 Rel 64-273		
Byron Reed Co. Inc	Werner P. Jensen	Assgn't									9												52	422	of 52-403		
Com'l Savings Loan Assn	Ella B. Moore	Rel							7														52	498	of 50-516		
Henry S. Hanson + wf	Donald S. Day + wf	WD			4																		63	663			
Donald S. Day + wf	Com'l Sav + Loan Assn	mtg			4																		52	560	Rel 84-485 Can 61-474		
Donald S. Day + wf	Henry S. Hanson + wf	Assgnmt mtg			4																		53	77	Can 59-627		
Charles C. Childs vs	County of Sarpy et al	decree			3																		13 Misc	7			
Ella B. Moore	Omaha Loan + Bldg Assn	mtg	P 1						7														54	167	Can 56-126		
In Matter of Estate	Bedrich Messany Decd	decree																					13 Misc	109			
Frank Messany et al	John B. Bilek et al	WD	P 1																				65	485			
Bkg House of A W Clarke	Frank Hall	Rel					5																54	244	of 50-639		
Frank H. Hall	Bkg House of A W Clarke	mtg					5																53	115	Can 56-65		
Mike Cisler + wf	Helen A. Cisler	WD	P 1																				65	137	Ex N 2 ac corrected 2-1-68		
Charles C. Childs + wf	Mary A. Cwright	WD			3																		64	464			
Mary A. Cwright	William F. Fitzgerald	WD			3																		64	454			
Certificate of Awards	Chris Snell	Cert										10											13 Misc	372	Rel 26-119		

Numerical Index, Sarpy County, Nebraska

Fair Hill Addition

Subdivision of Lots 1 to 5 Inc. of Bellevue Terrace replatted in Subdivision of Lots 17 & 18 Cotton Sup. in Sec 23 T 14 N R 13E

DATE FILED	GRANTOR	GRANTEE	KIND OF INSTRUMENT	NUMBER OF LOTS IN BLOCK NO. 1	2	3	4	5	6	7	8	9	10	11	12	13	14	15	16	17	18	19	20	RECORD BOOK	PAGE	REMARKS	SECTION NUMBER
	Frank A. Hall	~~First Federal Sav~~ Loan Ass'n	Mtg					5	6															56	50	Conv 56-297	
	Bdg. House of A. W. Clarke	Frank H. Hall	Rel					5																56	65	of 53-115	
	Charles C. Lardeck + wf	Packers Nat'l. Bk	Mtg							5														55	389	Rel 75-146	
	Omaha Fed + Bldg Ass'n	Ella B. Moore	Rel							5														56	126	of 54-167	
	Ella B. Moore	Charles C. Lardeck + wf	WD							5														66	342		
	Howard Thomas Eng. Co.	W Hom & May Concrete	Survey							5														misc 13	460		
	Charles C. Wetts + wf	First Federal Sav + Loan Ass'n	Mtg						5															56	278	Conv 61-206	
	Frank H. Hall	Charles C. Wetts + wf	WD						5															46	571		
	First Federal Sav + Loan Ass'n	Frank H. Hall	Rel						5															56	297	of 56-50	
	Supreme Forest Woodmen Circle	Lucille Helena Taylor Hs	Rel							6														56	411	of 47-537	
	Charles Kostal; Adm	Mike Cislen + wf	Rel	1																				56	501	of 48-554	
	Henry S. Hanson + wf	Donald S. Day + wf	Rel				4																	59	627	of 53-77	
	Charles C. Wetts + wf	First Fed Savings + Loan Ass'n	Mtg					5	5															61	173	Rel 82-283	
	First Federal Sav + Loan Ass'n	Charles C. Wetts + wf	Rel					5	5															61	206	of 56-278	
	Com'l Sav + Loan Ass'n	Donald S. Day + wf	& Rel				4	5	5															61	974	of 52-560	
	Donald S. Day + wf	Daniel L. Beale	WD				4	5	5															68	668		
	Daniel L. Beale + wf	Neb. Sav + Loan Ass'n	Mtg				4	5	5															61	535	Rel 77-232	
	Frank H. Hall	Frank J. Taylor	WD					5																69	973		
	Warner P. Jensen	Floyd H. Moore + wf	Rel									9												69	973	of 52-403	
	Daniel L. Beale + wf	Daniel L. Beale + wf	WD				4																	70	626		
	John Bilek + wf	John Bilek + wf	WD											11										71	477		
	William J. Fitzgerald + wf	James J. Fitzgerald, Jr Trustee	WD			3																		71	551		
	In Matter of Estate of	Frank J. Taylor	decree						5	5														misc 16	312		
	Supreme Forest Woodmen Circle	Lucille Helena Taylor	Rel						5	5														68	67	of 47-540	
	Charles C. Wetts + wf	Ada Heller	Bond for Contract						5															misc 17	369	assgn 21-97	
	Ella B. Moore	Charles C. Lardeck + wf	WD							5	5													77	200		
	Charles C. Lardeck + wf	Robert C. Paterson + wf	WD							5	5													77	198		
	Robert C. Paterson + wf	McCampbell + Co.	Mtg							5	5													74	448	Rel 194-1938 assigned 76-118	
	Ella B. Moore	Robert C. Paterson + wf	WD							5	5													72	202		
	Packers National Bk	Charles Lardeck + wf	Rel							5	5													75	146	of 55-389	

Numerical Index, Sarpy County, Nebraska

Fair Hill Addition

GRANTOR	GRANTEE	KIND OF INSTRUMENT	1	2	3	4	5	6	7	8	9	10	11	12	13	14	15	16	17	18	19	20	RECORD BOOK	RECORD PAGE	REMARKS	DESCRIPTION NUMBER	DATE FILED
McCampbell & Co	Midwest Life Ins Co.	Lease							7														76	118	Rel 194-1936 & 74-448		
Nebraska Savings & Loan Assn	Daniel L. Beales & wf	Deed				4																	77	232	of 61-535		
Frank Tomasek & wf	First Fed Savings & Loan Assn	Mtg					4a	4a															82	90	Rel 83-498		
Frank Tomasek & wf	First Fed. Savings & Loan Assn	Mtg					4a	4a															82	90	duplicate Copy of above		
Ada Haller	Frank Tomasek & wf	Mtg assumption					4a	4a															Misc 21	97	of 17-369		
First Fed. Savings & Loan Assn	Charles C. Webb & wf	Rel					4a	4a															82	285	of 61-193		
Charles C. Webb & wf	Frank Tomasek & wf	WD																					81	469			
Helen A. Cicler & Trustee	Omaha Ln & Bldg Assn	Mtg	P 1																				83	145	Rel 142-151		
James J. Fitzgerald Jr.	Fitzgerald & Sons	WD			3																		82	306			
Frank Tomasek & wf	First Federal Savings & Loan Assn	Mtg					4a	4a															83	464	lot 5-A		
First Federal Savings & Loan Assn	Frank Tomasek & wf	Rel					4a	4a															83	498	of 82-90		
Commn Savings & Loan Assn	Donald S. Day & wf	Rel				4																	84	485	of 52-560		
Donald S. Day	Metropolitan Utilities Dist	Contract Lien				4a																	Misc 22	39			
Metropolitan Utilities Dist	Donald S. Day & wf	Rel Contract Lien				4																	Misc 22	346			
Metropolitan Utilities Dist	Whom It May Concern	notice								8													Misc 23	67			
M UD	Whom It May Concern	notice			3	4		6	7														Misc 23	87			
Fitzgerald & Sons	Whom It May Concern	Survey			3																		Book 92 Plat # 3	250 103	"Timberline Estate", Add		
Fitzgerald & Sons	Shoke Realty Co	WD			3																		92	442			
Shoke Realty Co.	Fitzgerald & Sons	Mtg			3																		99	50	Rel 186-31		
Robert M. Cox & Trustee	Chris Anell & wf	Rel Agreement Agreement										10											Misc 26	119	of 13-372		
Corina Anell et al	George L. Belek & wf	WD										10											97	203			
George L. Belek & wf	Commercial Savings & Loan	Mtg										10											107	430	Rel 192-385		
In the Matter of Estate	Chris Anell	decree										10											Misc 27	32			
Metropolitan Utilities Dist	Floyd H. Mosse & wf	Agreement Waiver									9												Misc 27	350			
Metropolitan Utilities Dist	John Belek & wf	Agreement Waiver											11										Misc 29	329			
In the Matter of Estate	Lucille Helena Taylor	decree		2			5	6															Misc 30	319	Sal 53.50		
Omaha Loan & Bldg Assn	Helen A. Cicler & Trustee	Rel	P 1																				142	151	of 83-125		
Helen A. Cicler	Beebe Const. Co. Inc.	WD	P 1																				114	634			
Metropolitan Utilities	Belek, George L. & wf	Release										10											Misc 32	372			
Beebe Construc Co. Inc.	Fisher, Robert C. & wf	Rel Contract	P 1																				Misc 33	12	etc N Lauren		

Numerical Index, Sarpy County, Nebraska

BLOCK No. 20 - NAME OF TOWN Fair Hill Addition

Date	GRANTOR	GRANTEE	KIND OF INSTRUMENT	NUMBER OF LOTS IN BLOCK NO. 1	2	3	4	5	6	7	8	9	10	11	12	13	14	15	16	17	18	19	20	RECORD BOOK	PAGE	REMARKS	Rec #
	Beebe Construction Co. Inc.	Sarpy, County of.	Q.C.D.	P 1																				117	396	W. 15' Lt. No. 2 Ac.	
				P 1																				117	394	E. 15' of Lt. 2.	
	Larson, Lucille A. & Hus.	Sarpy, County of.	Q.C.D.		2			P 4																34	157	R.o.w.	
	Day, Donald L. & wife.	Zimmerman, Oscar W.	Trees.		P 2				P 5	6														154	246	Rel. 191-2712	
3-20-65	Larson, Lucille A. & Hus.	Nebraska Savings & Loan	Mtg		2				5	6																	
		MICROFILMED																									
1-30-68.	In matter of Estate	Belek, Frances	Probate Order	P 1										11										mis 39	424	N 2 acres of Lot 1.	
		MICROFILMED																									
7-21-69	Fitzgerald & Sons.	Globe Realty Co.	Rel.			3		P 5	6															186	31	@ 99-50	
6-2-70	Larson, Lucille Angaleen	Longo, Louis F. & wife	Cont. Exec.		2																			mis 43	217	Less 6.15' of Lt. 2 + 5116.58 SE	001971
6-19-70	Wilkerson, John C. Exec.	Wolfe, Thomas C. & wife	Deed								8													145	995		002281
6-19-70	Wolfe, Thomas A. & wife	Comm. Sav. & Loan Assn	Mtg								8													189	952	Rel. 191-1677	002290
5-11-71	Fitzgerald & Sons	Globe Realty Co.	Rel.			3						8												190	1190	of 99-50	007667
9-16-71	Wolfe, Thomas A. et al	Stecka, Edward F. & wife	W.D.									8												146	970		010552

MICROFILMED NOV 2 1971

See Next Page

Numerical Index, Sarpy County, Nebraska

BLOCK No. NAME OF TOWN Fair Hill Add.

Date	Grantor	Grantee	Kind of Instrument	Block	Lots	Record Book	Record Page	Remarks	Filed
1648	Wolfe, Thomas A. & wf	Catholic Workman	Mtg	8		191	1603	Rel 201-2307	5-2-72
1650	Comil Fed. Sav. & Loan Assn	Wolfe, Thomas A. & wife	Rel	8		191	1677	of 189-953	5-8-72
1846	Yeker, Sav. & Loan Assn	Lagow, Lucille Angelene	Rel	2 5 6		191	2713	of 154-246	7-12-72
2595	Comil Fed. Sav. & Ln Assn	Belek, George L. & wf	Rel	10		192	388	of 107-430	2-1-73
2884	Beebe Construction Co., Inc.	Fisher, Robert E. & wf	W.D.	1		148	1791		7-17-73
3425	In Matter of Estate	Moore, Floyd Hubert	Decl. death	9		Misc. 47	166		8-4-74
738	Larson, Lucille Angelene	Longo, Louis F. & wf	W.D.	5 6		149	1862	T.L. 5 B & 5 C	8-6-74
738	Longo, Louis F. & wf	Menco Corp.	W.D.	5 6		149	1863	" "	8-6-74
1132	Menco Corp.	Menke, Patricia A. et al	W.D.	2		150	946	S 50' of W 50'	6-2-75
1646	Midwest Life Ins. Co. & wf	Peterson, Robert C. & wf	Rel.	7		194	1928	of 74-448	6-26-75
1429	Reider, Rita, Remarr	Menke, Duane et. al	Agree	1 11		Misc. 48	357	No excess of Lot 1 Withdrawn by Document 6-23-75	7-18-75
1598	Menco Corporation	Whom it May Concern	Plat	5 6		6	38	SA1 c 58	7-30-75
1884	Day, Donald S. & wf	Menco Corp.	W.D.	4		150	2225		10-7-75
1870	Day, Donald S. & wf	Menco Corp.	W.D.	4		150	2321	4th Amd. W. 164-80	10-7-75
1871	Peterson, Robert C. & wf	Menco Corp.	W.D.	7		150	2322	7B	10-7-75
1895	Menco Corp.	Sanitary & Improv. Dist. #102	W.D.	2 3 4		150	2326		10-7-75
1996	Menke, Patricia A.	Gilbert, James	Rel.	2		150	2606	S. 50' of W 50'	11-4-75
1997	Menke, Robert	Armstrong, George W.	Rel.	2		150	2607		11-4-75
2401	Menco Corp.	M. M. Moore, Trustee	Deed Dect.	4		194	4477	Rel 195-2541	12-1-75
1775	Belek, George L. & wf	Menke, Duane et al	Agree	10		Misc. 48	658		12-12-75
1823	Moore, Helen M.	Menco Corp.	Mtg.	9		194	4692		12-16-75
1879	Wolfe, Thomas A. & wf	Menco Corp.	W.D.	8		150	2981	E. 77.5 of L. 84.	12-18-75
1876	Moore, Helen M.	Menco Corp.	W.D.	9		150	2980		12-18-75
1875	Belek, George L. & wf	Menco Corp.	W.D.	9		150	2979	Except S 125' of W. 125'	12-18-75
1659	Menco Corp.	Comil Fed. Sav. & Ln Assn	Mtg.	2 3 4 5 6 7 8 9 10		194	4803	Rel 196-6180	12-23-75
1323	Catholic Workman	Wolfe, Thomas A. & wf	Rel.	8		185	88	of. 191-1603	1-9-76
1153	Globe Realty Co.	Menco Corp.	Q.C.D.	3		151	344	agree. 4191 Ref. 196-6180	2-4-76
2213	Menco Corp.	Comil Fed. Sav. & Ln. Assn	Mtg.	2 3 4 5 6 7 8 9 10		195	574	Re-record	2-13-76
2290	Menke, Cecil	Knokes, Frank H.	Q.C.D.	2		151	379	S. 50' of W. 50'	2-23-76
2291	Gilbert, James	Kachel, Martin	Q.C.D.	2		151	380	" " "	2-23-76
2292	Armstrong, George W.	Klenderud, Larry D.	Q.C.D.	2		151	381	" "	2-23-76
2293	Menke, Bertha	Waddip, Edward	Q.C.D.	2		151	382	" "	2-23-76
2696	Menco Corp.	Com'l. Fed. Sav. & Ln. Assn	Mtg.	5 6 7 8 9 10		195	810	Rel. 196-6180 Re-record.	3-9-76
3123	Sanitary & Improvement Dist. #102 of Sarpy Cty.	Menco Corp.	W.D.	2 3 4		151	783		3-31-76
3475	Menco Corporation et al	Whom it May Concern	Plat	2 3 4 5 6 7 8 9 10		6	53	Withdrawing Timber Estates	4-1-76
3476	Menco Corp. et al	Whom it May Concern	Dec. Covenants	2		Misc. 49	151		4-1-76
3594	M. M. Moore, Trustee	Menco Corp.	Rel.	4		195	2541	of. 194-4477	6-18-76
3746	Sanitary & Improv. Dist. #102 of Sarpy Cty.	Whom it May Concern	Statement	4		Misc. 49	467		8-9-76
9505	Menco Corporation	Day, Caroline B.	W.D.	4		151	913	(4A3)	9-27-76
9506	Day, Caroline B.	Menco Corporation	W.D.	4		151	2989	(4A1)	10-15-76
1107	Menco Corp. et al	Menco Corporation	Agree	10		Misc. 50	138		8-9-77
1293	Judge, Sarpy Cty., Dist. 2	Day, Caroline B.	Court Decree	4 10		Misc. 50	158		3-15-77
1936	Menke, Duane et al	Comil. Fed. Sav. & Ln. Assn.	Mtg.	10		196	1337	Rel. 200-1153	4-7-77

Numerical Index, Sarpy County, Nebraska

Fair Hill Addition

DATE FILED	GRANTOR	GRANTEE	KIND OF INSTRUMENT	NUMBER OF LOTS IN BLOCK NO. (1 2 3 4 5 6 7 8 9 10 11 12 13 14 15 16 17 18 19 20)	RECORD BOOK	PAGE	REMARKS	INSTRUMENT NUMBER
4-13-77	Menco Corp.	Menke, Duane H. & wife	W.D.	10	152	845		65101
4-25-77	Metropolitan Utilities Dist.	Menco Corp.	Agree.	10	150	286		66437
8-9-77	Malloy & Thumberg, Inc.	Menke, Duane H. et al	W.D.	10	Q	169	Rel. of 220	67575
8-9-77	Schwabb, Mitan & Atty.	Whom it May Concern	Affid.	10	Q	168		67576
8-30-77	Sanitary & Improvement dist. #102	Menco Corp.	W.D.	7 8 9	152	2575		70392
8-30-77	Menco Corp.	Sanitary & Improvement dist. #102	W.D.	7 8 9	152	2576		70391
9-9-77	S.I.D. No. 102 Sarpy Co.	Menco Corp.	W.D.	7 8 9	152	2699		70717
9-22-77	Kyber, George et al	Sanitary & Improve. Dist. #102 et al	Agree.	1 2 6 7 8 9 10	50	784		71312
10-5-77	Menco Corp.	Whom it May Concern	Affid.	1 2 6 7 8 9 10	1	26	"Whispering Ridge"	71638
10-5-77	Menco Corp.	Whom it May Concern	Affid.	7 8 9	1	27	"Whispering Ridge" Replat	71639
11-9-77	District Court, Clerk	Menke, Duane H. et al	Decree	10	Q	210	cf. Q-169	73069
12-2-77	Cooper, Todd, Sr. & Lu Ann	Menco Corp.	Rel.	1 2 3 4 5 6 7 8 9 10	196	480	194-2803 cf. 195-3149 & 200	73712
7-17-78	Sarpy County Judge, Dist. #2	Beals, Daniel	Order Decree	9	57	454	(42)	64355
8-22-78	Menco Corp.	Comstock, James F. et al	W.D.	4 9	153	250		8069
6-5-79	Wolfe, Thomas A. et ux.	Sanitary & Improvement dist. #102 Sarpy Co.	Easem.	8	52	337		4762
6-5-79	Menke, Duane H. et al	Sanitary & Improvement dist. #102 Sarpy Co.	Dedication	9	52	336		4761
6-5-79	Belek, George L. et ux.	Sanitary & Improvement dist. #102 Sarpy Co.	Dedication	10	52	340		4765
5-16-80	Meaic, Daniel L. et al	Ritchie, Cleveden et al	Notice of Agreement	4	53	295	(48)	3369
2-12-81	Kiser, Rita (Conservator)	Ciciulla, Frank L. et al	W.D.	1	156	302	re: 2 acres	1641
4-3-81	Metropolitan Utilities Dist.	Ciciulla, Frank L. et al	Easement Agree.	1	54	176		2647
9-4-81	Metropolitan Utilities Dist.	Whom it May Concern	Notice	1	54	580	(gas)	07570
9-21-81	Metropolitan Utilities Dist.	Whom it May Concern	Notice	1	54	629	(water)	08045
10-30-81	Kohr, Donald & Wife	Menco Corp.	Q.C.D.	2	156	277		9556
10-30-81	Arndt, Edward & Wife	Menco Corp.	Q.C.D.	2	156	278		9557
11-25-81	Klanderud, Larry O.	Menco Corp.	W.D.	2	156	286		10791
3-2-82	Ciciulla, Jr., Frank L. et ux	Northwestern Mutual Life Ins. Co.	Trust Deed	1	201	496	Rel. 203-4225 Rel. 206-4946	1128
7-16-82	Catholic Mortuary	Wolfe, Thomas A.	Rel.	8	201	319	cf. 191-1603	4696
6-6-83	Ciciulla, Frank L. Jr. et al	Norwest Bank Omaha, N.A.	Mtg.	1	203	303	re: 201-496	5345
6-21-84	Kiser, Rita, Pers. Rep.	Menke, Duane H. & wife	Deed	11	159	762	(79-25)	6445
6-25-84	Menke, Duane H. & wife	Norwest Bank Omaha N.A.	Mtg.	11	203	307	Rel. 203-4848	06527
7-12-84	Norwest Bank Omaha N.A.	Norwest Bank Omaha N.A.	Rel.	1	203	305	cf. 201-496	7262
7-24-84	Menke, Duane H. & wife	Whom it may Concern	Plat	11	8	49	"Brivard Estates"	7941
7-26-84	Menco Corp.	Sanitary & Improvement dist. #102 Sarpy Co.	W.D.	2 6 7 8 9 10	159	439		7853
8-6-84	Norwest Bank Omaha West	Menke, Duane H. & wife	Rel.	11	203	848	cf. 203-3847	08368
4-9-86	In Matter of Estate	Comstock, James F. et al	Decree	4	59	740		446
6-19-86	Norwest Bank Nb. N.A.	Ciciulla, Jr., Frank L. et ux	Deed	1	205	496	cf. 201-496	8413
12-18-86	Ciciulla, Frank L. Jr. et ux	First Natl. Bank of Omaha	Release	1	59	789		21737
12-18-86	Ciciulla, Frank L. Jr.	First Natl. Bank of Omaha	Mtg.	1	205	1279		21738

Numerical Subdivision Index, Sarpy County, Nebraska

265

Fair Hill Add.

DATE FILED	GRANTOR	GRANTEE	KIND OF INSTRUMENT	NUMBER OF LOTS IN BLOCK NO. 1	2	3	4	5	6	7	8	9	10	11	12	13	14	15	16	17	18	19	20	RECORD INSTRUMENT NUMBER	REMARKS
5-18-88	Cicciulla, Frank J. et ux	First National Bank of Omaha trust	Trust Deed	P																				88-06375	
1-12-89	City of Bellevue	Constitution Insurance Inc.	Ord. Ratifying Annexation									9												89-00493	9A
8-16-90	Reeder, Charles Owen	Beal, Charles Dewey et al	QCD				4																	90-11633	ex 17

Computer Indexed as of 11-1-90

FAHIAD