



MISC 2005076371



JUN 30 2005 13:21 P 3

Prepared by:  
After recording, please return to:

Ricahrd L. Anderson, Esq.  
CROKER HUCK KASHER, DEWITT  
2120 South 72<sup>nd</sup> Street, Suite 1250  
Omaha, Nebraska 68124

391-6777

Received - DIANE L. BATTIATO  
Register of Deeds, Douglas County, NE  
6/30/2005 13:21:34.93



2005076371

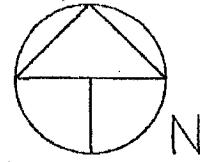
AVALON NORTH REPLAT 3

*a* *- new -*

<i>Misc</i>	<i>17.00</i>	<i>OU-01358-A-old</i>
<i>3</i>	<i>0.00</i>	<i>OU-18970-S-old</i>
<i>4</i>	<i>0.00</i>	<i>IV</i>

*148898*

# CITY OF OMAHA, NEBRASKA ADMINISTRATIVE SUBDIVISION AVALON NORTH REPLAT 3




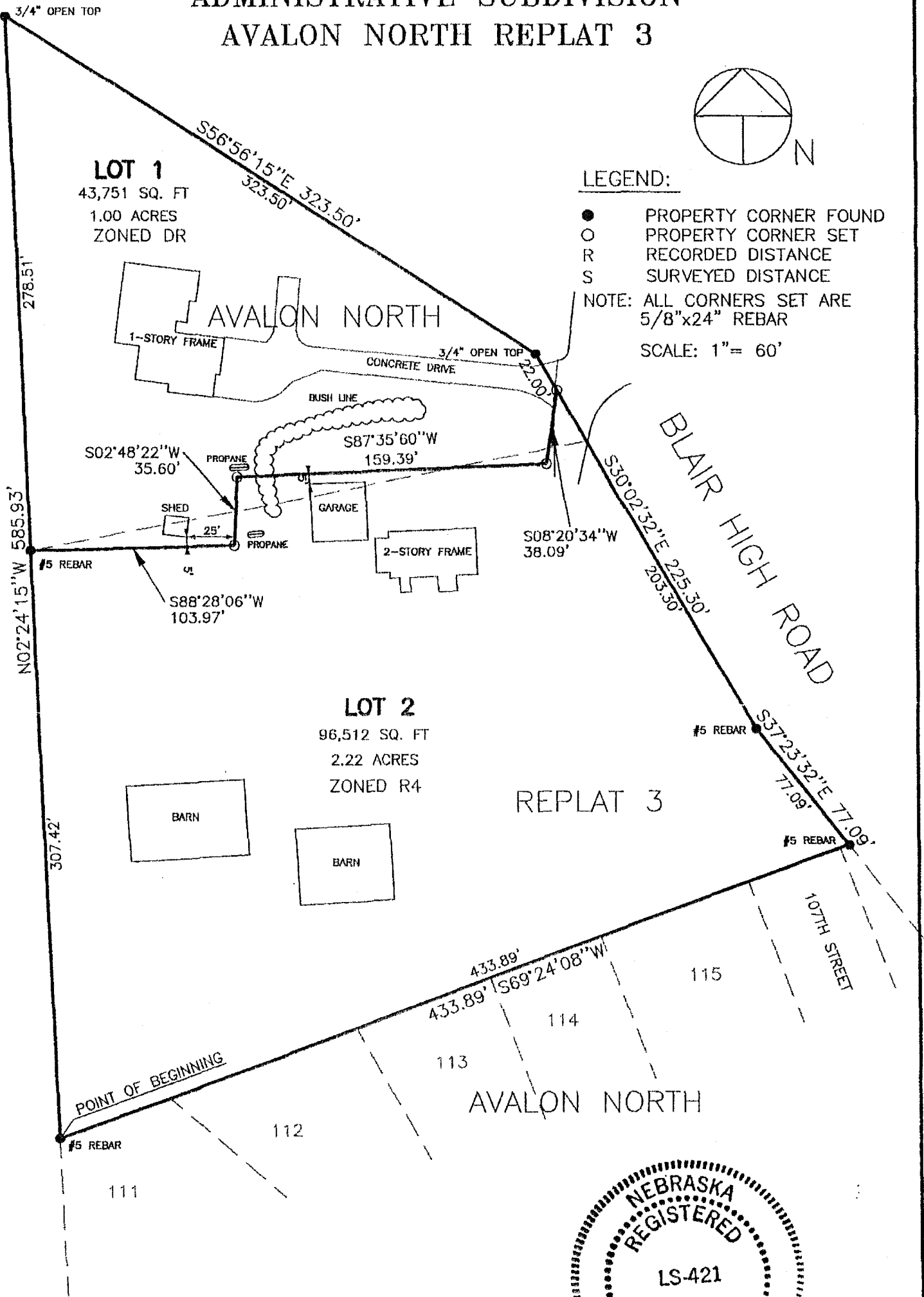
**LOT 1**  
43,751 SQ. FT  
1.00 ACRES  
ZONED DR

**LEGEND:**

- PROPERTY CORNER FOUND
- PROPERTY CORNER SET
- R RECORDED DISTANCE
- S SURVEYED DISTANCE

NOTE: ALL CORNERS SET ARE 5/8"x24" REBAR

SCALE: 1" = 60'



94640

**Louis Surveying**  
12100 West Center Road, Suite 523A  
Omaha, NE. 68144 (402-334-7982)



