

312

RESOLUTION 2004- 29

BE IT RESOLVED BY THE WASHINGTON COUNTY BOARD OF SUPERVISORS OF WASHINGTON COUNTY, NEBRASKA:

WHEREAS, the Washington County Board of Supervisors are concerned about the possible flooding in the Allen Hills subdivision that could be caused by a breach of the dam located in Lakeland.

WHEREAS, the Board of Supervisors, has received a Lake Arrowhead Breach Study Plan and Profile dated July 25, 2002 and attaches the same for filing with the Register of Deeds.

WHEREAS, the Washington County Board of Supervisors hereby finds that the area shown, as Breach Flood Boundary through Allen Hills shall be declared a 'No Construction Zone' in an effort to avoid a loss to life or property in the area identified.

NOW THEREFORE, there shall be a 'No Construction Zone' in the Breach Flood Boundary through Allen Hills subdivision as identified on the Lake Arrowhead Breach Study Plan and Profile dated July 25, 2002 in an effort to protect life and property.

WHEREAS, the Chairman of the Washington County Board of Supervisors is hereby authorized by the Board to execute the Resolution herein and the County Clerk is authorized to file said resolution.

Dated this 28 day of Sept, 2004.

Washington County Board of Supervisors, Washington County, Nebraska

Duane Wilcox
Duane Wilcox, Chairman

Attest:
Karen Madson
Deputy County Clerk
Charlotte Petersen
County Clerk

200405100
STATE OF NEBRASKA COUNTY OF WASHINGTON
ENTERED IN NUMERICAL INDEX AND FILED FOR RECORD
THIS 29th DAY OF September, A.D. 2004
AT 12:44 O'CLOCK p. M. IN BOOK
448 AT PAGE 312-316
COUNTY CLERK Charlotte Petersen
DEPUTY Karen Madson

Recorded _____
General _____
Numerical 2 _____
Photostat _____
Proofer _____

CHARLOTTE L. PETERSEN
WASHINGTON COUNTY CLERK
BLAIR, NEBR.

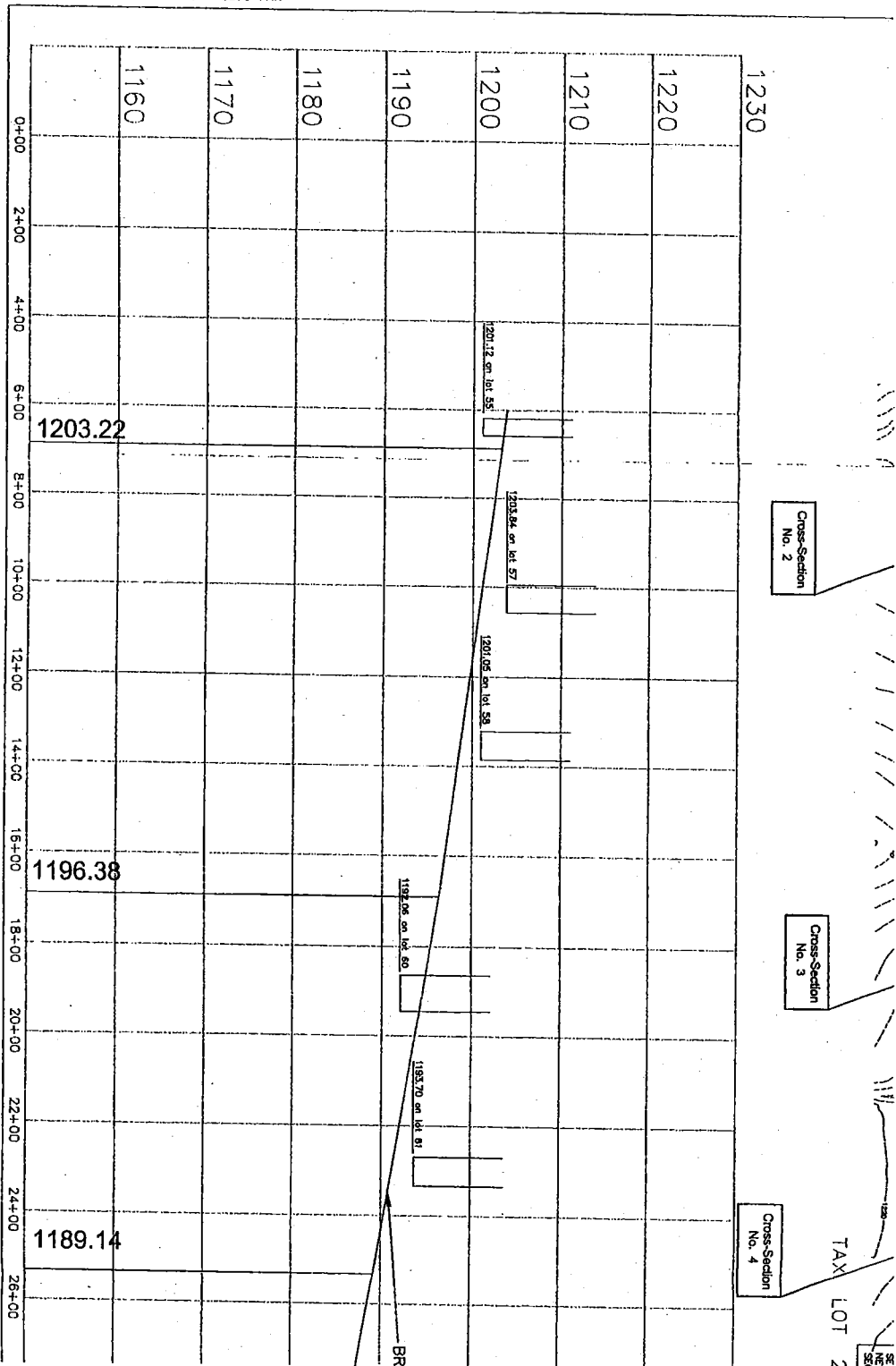
04 SEP 29 PM 12:14

FILED

312

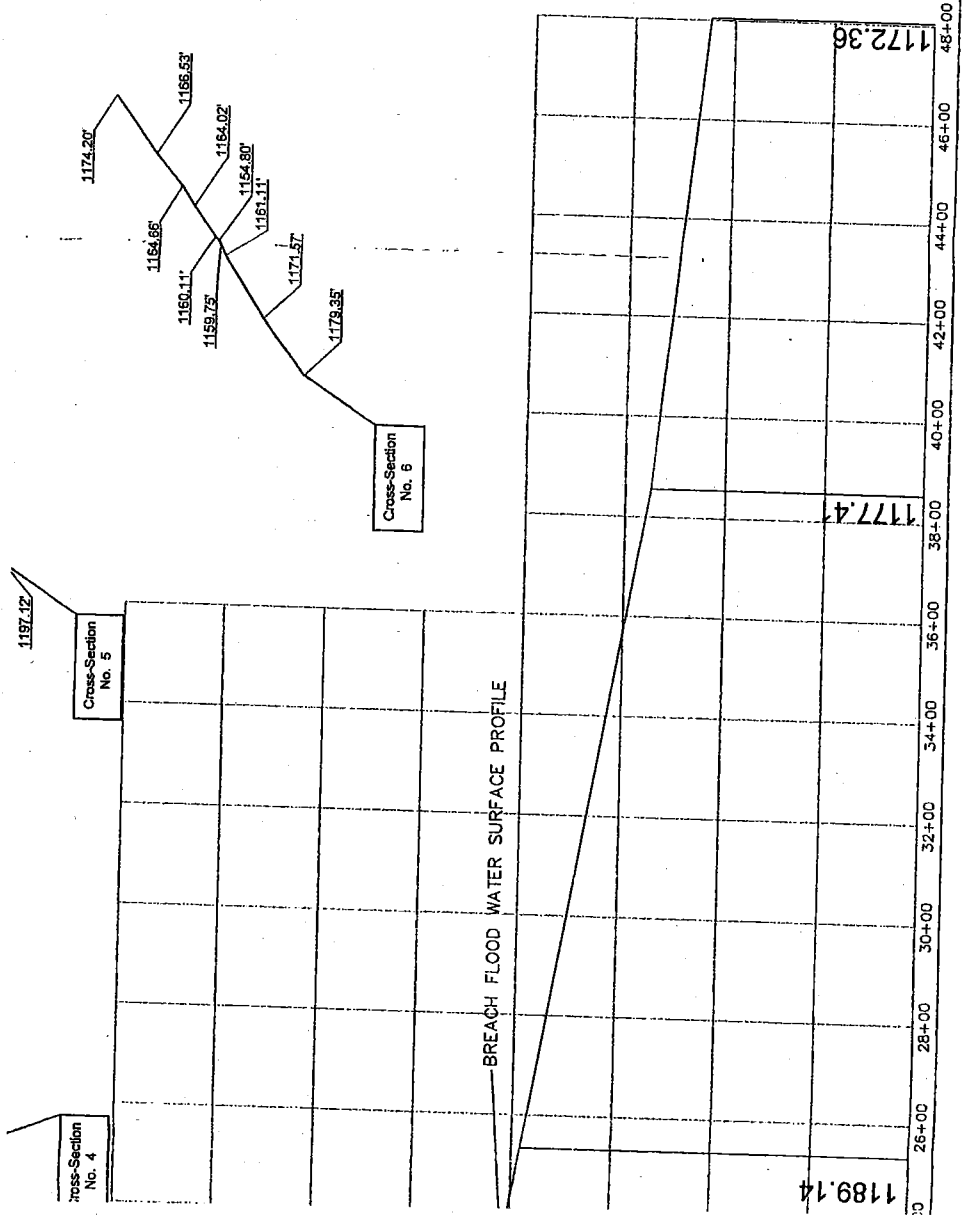
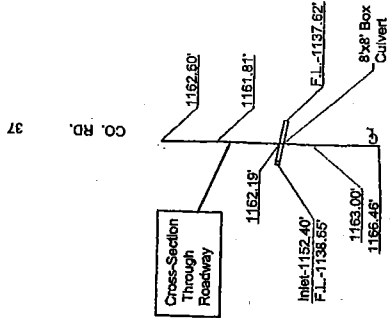

ALLIED CONSULTING ENGINEERS
 1010 EUREUX CIRCLE, BELLEVUE, NE 68123
 402-321-2877 402-614-5579 FAX

318



315





SHEET NO. 1