

FILED SARPY CO. NE.
INSTRUMENT NUMBER

2014-27621

2014 Dec 10 08:31:16 AM

W. E. Knight
REGISTER OF DEEDS

COUNTER JS
VERIFY JS
FEES \$ 16.00
CHG_SFILE
SUBMITTED LAMP RYNEARSON AND ASSOCI



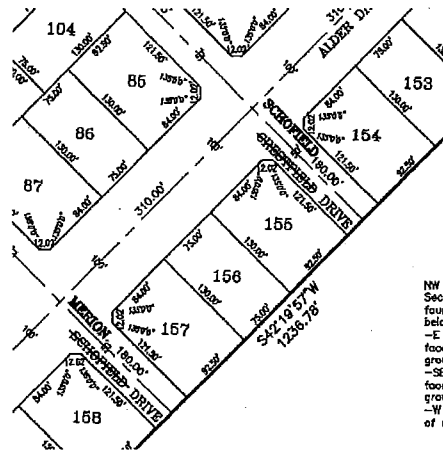
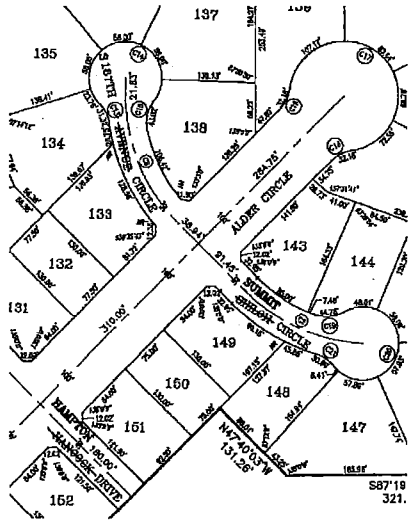
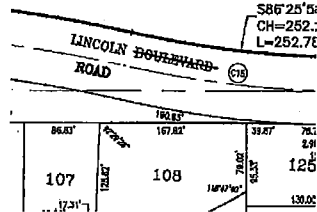
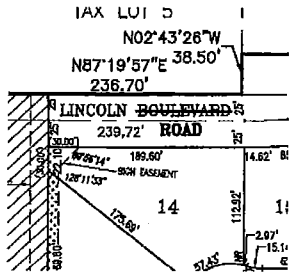
AFFIDAVIT OF CORRECTION

This Affidavit is made to correct street names on the final plat of ASPEN CREEK, Lots 1-160 and Outlots A-F a subdivision, as surveyed, platted and recorded in Instrument # 2014-11719 of the Register of Deeds Office in Sarpy County, Nebraska.

I, William E. Knight, am a Registered Land Surveyor under the laws of the State of Nebraska and I prepared said plat of ASPEN CREEK.

THE FOLLOWING STREET NAMES SHOWN ON THE PLAT SHOULD BE CORRECTED AS FOLLOWS:

Lincoln Boulevard should now be Lincoln Road, 187th Avenue Circle should now be S 187th Circle, Shiloh Circle should now be Summit Circle, Hancock Drive should now be Hampton Drive, Crestfield Drive should now be Schofield Drive, Schofield Drive should now be Merion Drive and Linden Drive should now be Hampton Drive. Also, all numbered street names should be preceded by the letter "S" representing south. The reference to Lincoln Boulevard in the notes should now be Lincoln Road.



NW c
Secti
four
below
-E 2
four
great
-SE
four
great
-W 1
of fe

