

15369

FEE \$10⁰⁰ (Five dollar per parcel)

NO. 2360

NW 1/4, SEC 9 T 9 N, R 7 E.

APPLICATION FOR SUBDIVISION PERMIT

TO THE LINCOLN CITY—LANCASTER COUNTY PLANNING DEPARTMENT

The undersigned hereby applies for a permit to subdivide the following described parcel of land:

LEGAL DESCRIPTION OF PROPERTY LOTS 16 AND 17, BLOCK 3, WOODHAVEN,
LINCOLN,
.....in Lancaster County, Nebraska

DESCRIPTION OF PARCELS CREATED:

DESCRIPTION KEY: Parcel numbers are not to be used for legal descriptions.

PARCEL 1 LOT 17, EXCEPT THE EAST 10 FEET THEREOF, BLOCK 3, WOODHAVEN,
LINCOLN, LANCASTER COUNTY, NEBRASKA

PARCEL 2 LOT 16 AND THE EAST 10 FEET OF LOT 17, BLOCK 3,
WOODHAVEN, LINCOLN, LANCASTER COUNTY, NEBRASKA

PARCEL 3.....

PARCEL 4.....

NOTE: THIS PERMIT IS ISSUED IN ACCORDANCE WITH ALL APPLICABLE REGULATIONS OF THE CITY OF LINCOLN AND LANCASTER COUNTY.

APPROVED THIS 18TH DAY OF JUNE 1984

1. CITY OF LINCOLN, AND ITS CITY COUNCIL
GARDNER STON BY *Jim Jetter*
 PLANNING DIRECTOR

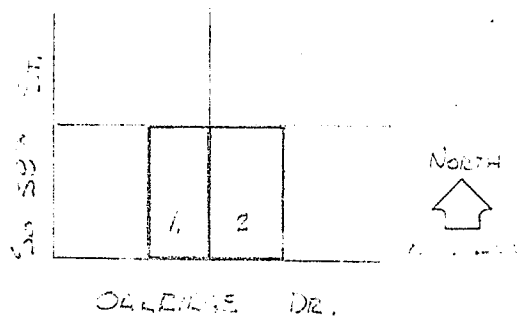
—OR—

2. LANCASTER COUNTY, AND ITS COUNTY BOARD

.....
 CHAIRMAN, COUNTY BOARD

.....
 COUNTY SURVEYOR

.....
 PLANNING DIRECTOR



OLLIVER DR.

I HEREBY CERTIFY THAT THE ABOVE STATEMENTS ARE CORRECT


SEE ATTACHED EXHIBIT "A"
FOR OWNERS' SIGNATURES

OWNER


ADDRESS

EXHIBIT "A"


OWNER'S SIGNATURE:


to the best of my knowledge
J.S. 

"I hereby certify that the foregoing statements are correct."


Mildred D. Ossenkop

Lot 16, Block 3 Woodhaven


Dorothy M. Stemper


J. M. Stemper

Lot 17, Block 3, Woodhaven

31-74
buise

INDEXED
MICRO-FILES
GENERAL

LANCASTER COUNTY, N.C.
Dan Nolt
REGISTER OF DEEDS

\$10.50

'84 JUN 28 P1:39

ENTERED ON
NUMERICAL INDEX
FILED FOR RECORD AS:

INST. NO. 84- 15369

157/100 paid in full