

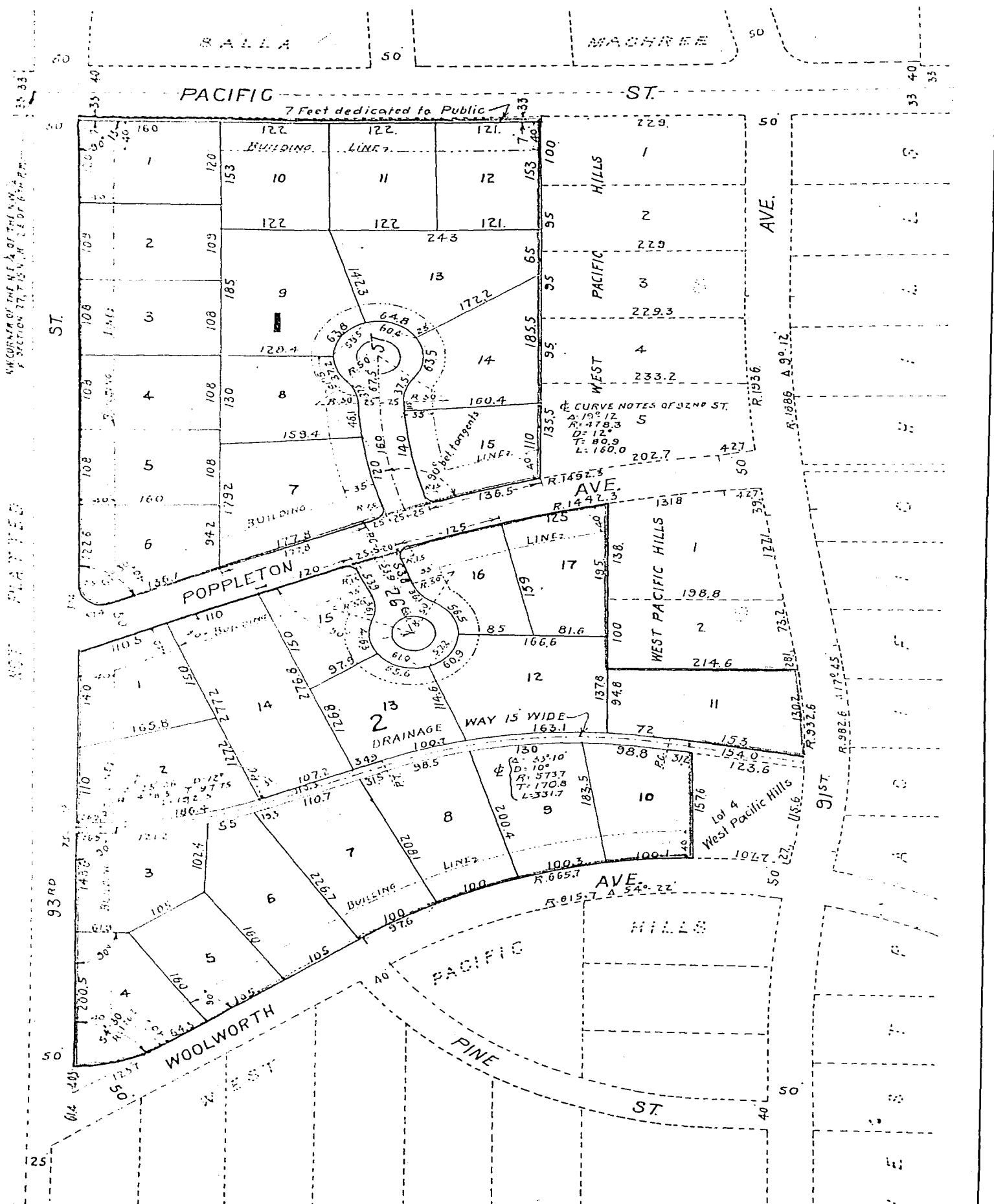
# WEST PACIFIC HILLS REPLAT.

AN ADDITION IN DOUGLAS COUNTY, NEBRASKA.

Scale: 1"=100'

February, 1941.

Rohrbough Engineering Co.



SURVEYORS CERTIFICATE

I hereby certify as follows:

That I have accurately surveyed and staked the lots, blocks streets and drainage way of WEST PACIFIC HILLS REPLAT, as shown on this plat, and placed iron pipes at all lot corners and at the beginning and the end of all curves.

That said West Pacific Hills Replat is a replat of lots 6 to 17 both inclusive, block 8, and lot 5 and lots 5 to 18 both inclusive, block 9, all in West Pacific Hills, Douglas County, Nebraska, as surveyed, platted, and recorded.

In witness whereof I have hereunto set my hand this 9<sup>th</sup> day of March A. D. 1941.

E. M. Robinson  
Surveyor

DEDICATION

KNOW ALL MEN BY THESE PRESENTS: That Archibald J. Love and Harriet T. Love, owners and proprietors of the property described in the Surveyors certificate above, have caused the said property to be subdivided into lots as shown on this plat, and to be hereafter known as WEST PACIFIC HILLS REPLAT, and said owners do hereby dedicate to the Public for public use the two cul de sacs (32<sup>nd</sup> Street) and 7 feet to widen Pacific Street, and the drainage way, all as shown on this plat.

In witness whereof the said owners have hereunto affixed their names this 11 day of March A. D. 1941.

Archibald J. Love  
Harriet T. Love

ACKNOWLEDGEMENT


State of Nebraska } S.S.  
County of Douglas }

On this 11<sup>th</sup> day of March A. D. 1941, before me a Notary Public, duly commissioned and qualified in and for said County, personally came the above named Archibald J. Love and Harriet T. Love, husband and wife, who are personally known to me to be the identical persons whose names are affixed to the above dedication, and they acknowledged the signing of said dedication to be their voluntary act and deed.

WITNESS my hand and official seal of Omaha, Nebraska, in said County, the date aforesaid.

My commission expires on the 14 day of May A. D. 1944

J. M. ...  
Notary Public




TREASURERS CERTIFICATE

This is to certify that the records of my office show no regular or special taxes due or delinquent upon the property described in the Surveyors certificate above.

Omaha, Nebr. March 19 1941

Alvin ...  
Douglas County Treasurer



APPROVAL OF OMAHA PLANNING COMMISSION

This plat was given final approval by the Omaha Planning Commission on 12<sup>th</sup> day of March, 1941.

George I. Morton  
Chairman

CITY ENGINEERS APPROVAL

I hereby approve this plat of West Pacific Hills Replat on this 15 day of March 1941.

E. M. ...  
City Engineer

ACCEPTANCE BY OMAHA CITY COUNCIL

This plat of West Pacific Hills Replat was accepted by the City Council of the City of Omaha, Nebraska, this 5<sup>th</sup> day of March 1941.

Atest: M. C. ... City Clerk  
John ... Mayor

Entered in Numerical Index and Recorded in the Register of Deeds Office in Douglas County, Nebraska, this 2 day of April, 1941, at 10:22 A.M. Thomas G. O'Connor, Register of Deeds.

4. Entered in Numerical Index and Recorded in the Register of Deeds Office in Douglas County, Nebraska, 2 day April, 1941, at 10:22 A.M. Thomas G. O'Connor, Register of Deeds.