

SECTION 13
TOWNSHIP 18
RANGE 11

Numerical Index, Washington County, Lands

GRANTEE	GRANTOR	KIND OF INSTRUMENT	DATE OF INSTRUMENT			N. E. QUARTER				N. W. QUARTER				S. W. QUARTER				S. E. QUARTER				ACRES	RECORDED		RELEASING OR ASSIGNING		REMARKS
			Month	Day	Year	NE	NW	SW	SE	NE	NW	SW	SE	NE	NW	SW	SE	NE	NW	SW	SE		Book	Page	Book	Page	
Washington County Bank	Charlotte E. Peterson	DOT	7	3	2014																	201402060				Unit 301 Southridge Condominium Property Regime V on Tax lot 224	
Robert K. Prindle	MERS, Inc. as nominee for First American Mortgage Services, LLC as Trustee	SOT/DOR	7	23	2014																	201402216	522	316		Tax Lot 225	
Mutual of Omaha Bank, trustee	Mutual of Omaha Bank	SOT	6	5	2014																	201402247	487	685		Tax Lot 176	
Marshall E. & Kimberly E. Jackson	Mutual of Omaha Bank, trustee	DOR	6	5	2014																	201402248	487	685		Tax Lot 176	
Estate of Mary E. Raymond	Washington County Trust	Cert. of County Probate	7	31	2014																	201402322				Unit 104 Southridge Condominium Property Regime I on part TL 217	
Bradley J. Biffar	US Bank Trust Company NA, Trustee	DOR	8	8	2014																	201402576	500	123		Tax Lot 122	
Camilla A. Conner	Neal D. Andreassen, trustee of the Neal D. & Audrey L. Andreassen Revocable Trust	TD	8	29	2014																	201402774				Unit 302 Southridge Condominium Property Regime V on Tax Lot 224 Unit 104 Southridge Condominium Property Regime I on Tax Lot 217 Unit 401 Southridge Condominium Property Regime II on Tax Lot 223	
Two Rivers Bank	Richard E. & Nancy E. Hecken	DOT	9	4	2014																	201402824					
Estate of John Robert U. Dick	Washington County Court	Certificate of Court Proceeding	10	10	2014																	201402151					
Washington County Bank	Michelle P. & Connor R. Shottwell	DOT	11	24	2014																	201402611				Tax Lot 255	
Comet & Siger son	Richard E. & Nancy E. Hecken	WD	11	26	2014																	201402654				Unit 104 Southridge Condominium Property Regime I on part TL 217	
Wells Fargo Bank NA, trustee	Wells Fargo Bank NA	SOT	12	12	2014																	201402875	512	58		Tax Lot 255	
Michael E. & Annette R. Shottwell	Wells Fargo Bank NA, trustee	DOR	12	12	2014																	201402876	512	58		Tax Lot 255	
Richard E. & Nancy E. Hecken	Two Rivers Bank	DOR	12	19	2014																	201402887	201402824			Unit 101 Southridge Condominium Property Regime I on part TL 217	
Washington County Bank	Mary Edith Solomon, trustee of Mary Edith & Solomon Living Trust; Eugene E. Solomon, Trustee	DOT	12	29	2014																	201402950				Tax Lot 179 + 160	
Abame F. & Anne G. Thallas	Madeline Schottick	SURV WD	12	5	2014																	201402952				Unit 204 Southridge Condominium Property Regime II on part TL 218	
Wells Fargo Bank NA, trustee	Wells Fargo Bank NA	SOT	12	11	2014																	201403983	511	854		Tax Lot 255	
Michael P. & Annette R. Shottwell	Wells Fargo Bank NA, trustee	DOR	12	11	2014																	201403984	511	854		Tax Lot 255	
Raymond C. Scott	William J. & Katherine M. Hecken	WD	12	10	2014																	201502373				Tax Lot 95	
Washington County Bank	Raymond C. Scott	DOT	2	6	2015																	201502374				Tax Lot 85	
First National Bank of Omaha	Washington County Bank	Design DOT	2	6	2015																	201502375	201500374			Tax Lot 85	
John C. (Liam)	CPSEB Not Public Trust, US Bank Trust National Assoc, trustee	Corrective Special	2	11	2015																	201504441	201502326			Tax Lots 134 + 135	
Annex & Heather M. Hecken	Wells Fargo Bank NA	SOT/DOR	2	13	2015																	201504446	543	50		Tax Lot 85	
3801 Normey LLC	Bradley O. Kruse	WD	2	26	2015																	201504511				Tax Lot 240	
Robert L. & Sharon L. Heaton	Mary Edith Solomon Living Trust Eugene E. Solomon Family Trust	Trustee's Deed	3	8	2015																	201500754				Tax Lots 179 + 160	
David W. & Cheryl A. Jopp	Veera Kruse by Mari L. Jopp, Atty-in-Fact Mildred L. Kruse	SURV WD	3	13	2015																	201500833				Unit #201 Southridge Condo Property Regime II on pt TL 218 Unit #201 Southridge Condo Property Regime II on pt TL 218	
The Public	Mari & Jopp, Affiant	Agent's Certification	3	19	2015																	201500834					
Bradley O. & James M. Kruse	Two Rivers Bank	Partial DOR	3	20	2015																	201500910	359	34		Tax Lot 240	
U.S. Bank National Association	James H. Van Cleave	DOT	2	18	2015																	201502966				Unit #201 Southridge Condo Property Regime III on pt TL 221	
Gregory & Gilliam A. Solano	Bradley O. Kruse & Conal K. Shottwell	SURV WD	4	17	2015																	201501303				Tax Lot 199	
Washington County Bank	Gregory & Gilliam A. Solano	DOT	4	24	2015																	201501303				Tax Lot 199	
West Gate Bank	Washington County Bank	Design DOT	4	24	2015																	201501304	201501303			Tax Lot 199	
Multiple Owners, LLC aka Veterans United Home Loans (MERS Beneficiary)	Steve R. & Kimberlee A. Byrnes	DOT	4	22	2015																	201501327				Tax Lot 208	
Hayes J. Roberts	James E. Thompson, Personal Rep. of Estate of James G. Jackson	Personal Rep. Deed	4	28	2015																	201501433				Tax Lot 107 with 1/2 of section with 1/2 of section	
Alan E. Hummel	Hayes J. & James G. Roberts	WD	4	29	2015																	201501434				Tax Lot 107 with 1/2 of section, William St. adjacent	
State of Nebraska, USA, Secretary of Housing & Urban Development	Blair Housing Authority	Declaration of Trust	5	14	2015																	201501638				3 parcels in Tax Lot 143 + Tax Lot 144 + Tax Lot 145 + Tax Lot 146 + Tax Lot 147	
Abigail Ann Miller	Giffney Michael, executor & Abigail Ann Miller	WID	5	6	2015																	201501654				Tax Lot 104	
First National Bank of Omaha	Abigail Ann Miller	DOT	5	21	2015																	201501655				Tax Lot 104 with pt street ROW	
Roberta E. & James E. Krogh	Willow Creek Bank	DOT	5	29	2015																	201501770	318	124		Tax Lot 182	
The Public	Roberta E. & James E. Krogh	Revocation of Prior Deed	5	27	2015																	201501779	201205112			Tax Lot 182	
U.S. Bank Nat'l Assn - Trustee	MERS, Inc. as nominee for First American Mortgage Services, LLC	SOT	6	4	2015																	201501989	582	951		Tax Lot 199	
Carol A. Johnson	U.S. Bank NA - Trustee	DOR	6	4	2015																	201501989	582	951		Tax Lot 199	
State of Nebraska, USA, Secretary of Housing & Urban Development	Blair Housing Authority	Declaration of Trust	6	17	2015																	201502144				3 parcels in Tax Lot 143 + Tax Lot 144	
U.S. Bank N.A.	First National Bank of Omaha	Design DOT	5	21	2015																	201502145	201501655			Tax lot 104 with part street ROW	
First American Title Ins. Co. Trustee	MERS, Inc.	SOT	5	22	2015																	201502644	544	1082		Tax Lot 208	
Steve R. & Kimberlee A. Byrnes	First American Title Ins. Co. Trustee	DOR	6	12	2015																	201502645	544	1082		Tax Lot 208	

Numerical Index, Washington County, Lands

SECTION 13
TOWNSHIP 18
RANGE 11

GRANTEE	GRANTOR	KIND OF INSTRUMENT	DATE OF INSTRUMENT			N.E. QUARTER				N.W. QUARTER				S.W. QUARTER				S.E. QUARTER				ACRES	RECORDED		RELEASING OR ASSIGNING		REMARKS
			Month	Day	Year	NE	NW	SW	SE	NE	NW	SW	SE	NE	NW	SW	SE	NE	NW	SW	SE		Book	Page	Book	Page	
Estelene F. Thornton	Two Rivers Bank	DOR	8	23	2013																	201303588		20130411		Unit 202, Southridge Condo Property Regime II located on Tax Lot 216	
Secretary of Housing + Methu's Development CPSRMOF II 2012-A Trust, US Bank Trust Nat'l Assn. as Trustee	Wells Fargo Bank, NA Secretary of Housing + Methu's Development Robert Patrick Rahn Wendy Kay Rahn	Assign DOT Assign DOT	7	31	2013																	201304999	532	300		Tax Lots 134 + 135	
			10	3	2013																	201304207	532	300		Tax Lots 134 + 135	
Two Rivers Bank	Two Rivers Bank	DOT	10	3	2013																	201304229				Tax Lot 166	
Assembly of God Loan Fund	Living Hope Christian Center	DOT, Assign Repts, Security Agreement	11	7	2013																	201304637				Tax Lot 252	
Assembly of God Loan Fund	Living Hope Christian Center	Gift	11	14	2013																	201304638				Tax Lot 252	
Mutual of Omaha Bank	Annette R. + Michael P. Struwell	DOT	11	7	2013																	201304644				Tax Lot 255	
Mutual of Omaha Bank	Wells Fargo Bank, NA	Subordination Agreement	10	31	2013																	201304647	Re: 512	58		Tax Lot 255	
Mutual of Omaha Bank	Wells Fargo Bank, NA	Subordination Agreement	10	31	2013																	201304648	Re: 511	854		Tax Lot 255	
Thomas Charles White + Sarah Ann White Castle Creek Mortgage, LLC MERS - Beneficiary	Thomas Charles White + Sarah Ann White	QCD	11	12	2013																	201304708				Tax Lot 144	
		DOT	11	12	2013																	201304709				Tax Lot 144	
Thomas C. White First American Title Ins. Co. Trustee	First National Bank + Trust Co.	DOR	12	2	2013																	201304869	564	801		Tax Lot 144	
	Church Extension Plan First American Title Ins. Co. Trustee	SOT	12	2	2013																	201304878	429	161		Tax Lot 252	
Living Hope Christian Center First American Title Insurance Co Trustee	Church Extension Plan	DOR	12	9	2013																	201304879	429	161		Tax Lot 252	
	Church Extension Plan	SOT	11	25	2013																	201304880	399	554		Tax Lot 252	
Living Hope Christian Center	First American Title Insurance Co Trustee	DOR	12	9	2013																	201304881	399	554		Tax Lot 252	
Mutual of Omaha Bank, trustee	Mutual of Omaha Bank	SOT	11	26	2013																	201304938	491	589		Tax Lot 255	
Annette R. + Michael P. Struwell	Mutual of Omaha Bank, trustee	DOR	11	26	2013																	201304939	491	589		Tax Lot 255	
Robert M. + Andrew R. Pittsman	Luzerne, Mr. Rembold	Quit WD	11	26	2013																	201304971				Tax Lot 120	
Washington County Bank	Andrew R. + Robert M. Pittsman	DOT	12	13	2013																	201304972				Tax Lot 120	
West Note Bank	Washington County Bank	Design DOT	12	13	2013																	201304979		201304972		Tax Lot 120	
Richard E. + Nancy E. Boekern	Washington County Bank Casey Hitchcock, Personal Rep of Estate of Nancy E. Boekern	DOT Quit Rep JT deed	12	11	2013																	201304993				Unit 104, Southridge Condo Property Regime I located on part TL 217	
Two Rivers Bank	Richard E. + Nancy E. Boekern	DOT	12	12	2013																	201304994				Unit 104, Southridge Condo Property Regime I located on TL 217	
Citiomortgage, Inc.	Citi Bank NA, successor to Citiop Serv Bank, Inc.	Assign DOT	11	27	2013																	201305065	521	280		Tax Lot 170	
Beneficial Trust Bank	Citiomortgage, Inc.	Assign DOT	11	4	2013																	201305065	521	280		Tax Lot 170	
Ann E. Krogh	Robert F. + Joan A. Krogh	Revocable Trust Death Certificate	12	26	2013																	201305112				Tax Lot 182 (No Tax Lot 90)	
Mary E. Raussen	R. Harold Raussen, dec'd.	Certificate	9	28	1995																	20140214				Unit 104, Southridge Condo Property Regime I located on TL 217	
Edward E. Brink, trustee Estate of Bernard E. Hodge Jr.	MERS, Inc. as nominee for US Bank NA	SOT	1	22	2014																	20140273	440	779		Tax Lot 213	
J. John Struwell	Washington County Court	Certificate of Court Proceeding State of MO. Order Personal Rep	3	7	2014																	20140582				Tax Lots 205 + 206	
	Maxine Struwell (dec'd) Karen Kay Anderson, personal rep Estate of John John Struwell	Quit Personal Rep JTD	6	23	2008																	20140711				Unit 104, Southridge Condo Property Regime I located on TL 217	
Alfred G. + Mary Louise Beckman Trustee of the MERS - Beneficiary	Edward E. Brink, trustee Estate of Bernard E. Hodge Jr.	DOT	3	27	2014																	20140845				Unit 104, Southridge Condo Property Regime II located on TL 223	
Two Rivers Bank Trustee of the MERS - Beneficiary	Edward E. Brink, trustee Estate of Bernard E. Hodge Jr.	DOT	4	7	2014																	201401023				Tax Lot 101	
Bradley C. Veach	Bradley C. Veach	Mod. Trustee DOT	4	18	2014																	201401127	Mod HES 359	34		Tax Lots 240 + 256	
Thomas R. Struwell	David Miller, Personal Rep of Bernard E. Hodge Jr. aka Bernard Hodge	Quit Rep JTD	4	30	2014																	201404102				Tax Lots 205 + 206	
Marshall Jackson	Marshall Jackson	POA	4	14	2014																	20140423				Tax Lot 176	
Mutual of Omaha Bank	Marshall Jackson	DOT	5	7	2014																	20140424				Tax Lot 176	
First American Title Ins. Co. trustee Lisa A. Thompson Jason A. Smith	MERS, Inc.	SOT	4	24	2014																	20140450	516	190		Tax Lot 101	
Richard E. + Nancy E. Boekern	First American Title Ins. Co. trustee	DOR	5	1	2014																	20140451	516	190		Tax Lot 101	
U.S. Bank NA - trustee William + Margaret A. Strick, trustees Margaret A. Strick + Living Trust	Two Rivers Bank	DOR	5	22	2014																	20140593	201304994			Unit 104, Southridge Condo Property Regime I located on TL 217	
	MERS, Inc. as nominee for U.S. Bank NA	SOT	6	5	2014																	20140492				Tax Lot 213	
	U.S. Bank NA - trustee	DOR	6	5	2014																	20140492				Tax Lot 213	
Robert R. Prindle CP-SRMOF II 2012-A Trust, US Bank Trust National Assn. as trustee	U.S. Bank National Assoc. NA Michael W. Robinson Washington County Sheriff	DOR	6	30	2014																	201401867	517	955		Tax Lot 225	
	MERS, Inc. as nominee for Castle Creek Mortgage LLC	ASSIGN DOT	6	17	2014																	201401881				Tax Lot 134 + 135	
Wells Fargo Bank NA	Robert R. Prindle	DOT	6	2	2014																	201401891	576	122		Tax Lot 111 + 183	
U.S. Bank Nat'l Assn	Robert R. Prindle	DOT	6	2	2014																	201401949				Tax Lot 225	
Mutual of Omaha Bank, trustee	Mutual of Omaha Bank	SOT	7	2	2014																	201402018	487	685		Tax Lot 176	
Marshall B. + Kimberly L. Jackson	Mutual of Omaha Bank, trustee	DOR	7	2	2014																	201402049	487	685		Tax Lot 176	

SECTION 13
 TOWNSHIP 18
 RANGE 11

Numerical Index, Washington County, Lands

Reprints © Company, Inc., OMAHA

GRANTEE	GRANTOR	KIND OF INSTRUMENT	DATE OF INSTRUMENT			N. E. QUARTER			N. W. QUARTER			S. W. QUARTER			S. E. QUARTER			ACRES	RECORDED		RELEASING OR ASSIGNING		REMARKS
			Month	Day	Year	N.E.	N.W.	S.E.	N.E.	N.W.	S.E.	N.E.	N.W.	S.E.	N.E.	N.W.	S.E.		Book	Page	Book	Page	
Howland Real Estate Leasing LLC	Washington County Bank	Deed of Reversion	5	17	2012				X								586	914	407	400	Tax Lot 83		
Washington County Bank	Alta Fetherholt, Trustee of Alta Fetherholt Living Trust signed by Roma Taylor, Co.	Deed of Trust	5	21	2012				X								587	57			Unit 203 Southridge Condo located on Tax Lot 166 (No. 1000 of Aty. attached)		
Tur River Bank	Robert Patrick & Wendy Kay Bond	Deed of Trust	6	6	2012				X	X							587	617			Tax Lot 166		
West State Bank	Tur River Bank	Judicial Trust	6	6	2012				X	X							587	754	587	617	Tax Lot 166		
Carroll	NCS Equipment, Inc.	Assignment	6	26	2012	X	X										588	434			Tax Lot 237		
Robert Patrick Bond & Wendy Kay Bond	MERS, Inc. from Trust Company NA-trustee	Deed of Reversion	6	27	2012				X	X							588	523	406	127	Tax Lot 166 - except part directed to State of Neb. for road		
Citi Bank NA, trustee	MERS, Inc.	Deed of Reversion	7	5	2012	X											589	271	570	779	Tax Lot 161		
Kelly Medlin	Citi Bank NA, trustee	Deed of Reversion	7	5	2012	X											589	272	570	779	Tax Lot 161		
Carroll Incorporated & Southridge Commercial Corporation	Trademarks International, Inc.	Assignment	8	16	2012	X	X	X									590	836			Tax Lot 237 + tract of land in NE 1/4 NE 1/4 and in SE 1/4 NE 1/4 Unit 101, Southridge Condo, Property Regime I located on Tax Lot 217		
Cheryl E. VanClave	Ellenard, Plugge by Richard A. Plugge, Atty-in-Fact	WD	8	21	2012				X								591	776			Unit 101, Southridge Condo, Property Regime I located on Tax Lot 217		
the Public	Richard A. Plugge	Assignment	8	21	2012				X								591	777			Unit 101, Southridge Condo, Property Regime I located on Tax Lot 217		
Washington County Bank	Cheryl E. & James H. VanClave	Deed of Trust	8	30	2012				X								591	782			Unit 101, Southridge Condo, Property Regime I located on Tax Lot 217		
William J. Plugge	Washington County Bank	Deed of Reversion	8	31	2012				X								591	1069	586	499	Unit 101, Southridge Condo, Property Regime I located on Tax Lot 217		
Carroll Incorporated	Airgas USA, LLC	Assignment	8	24	2012	X	X										592	3			Tax Lot 237		
Southwest American Bank, FSB	Anthony M. & Mary F. Atterh	Deed of Reversion	9	4	2012				X								592	388			Unit 402 - Southridge Condo Property Regime IV located on Tax Lot 222		
James H. VanClave	Phyllis Fisher, Trustee of the Edgar & Phyllis Fisher Trust	Deed of Trust	9	28	2012				X								593	96			Unit 304 Southridge Condo Property Regime III located on Tax Lot 221		
Bank of the West	James H. VanClave & Cheryl VanClave	Deed of Trust	9	28	2012				X								593	97			Unit 304 Southridge Condo Property Regime III located on Tax Lot 221		
MERS Beneficiary	Cheryl VanClave	Deed of Trust	9	28	2012				X								593	97			Unit 304 Southridge Condo Property Regime III located on Tax Lot 221		
Carroll Incorporated	Airgas USA, LLC	Release of Lien	11	12	2012	X	X										595	763	572	3	Tax Lot 237		
Carroll	NCS Equipment, Inc.	Release of Lien	11	12	2012	X	X										595	856	588	434	Tax Lot 237		
Carroll Incorporated & Southridge Commercial Corporation	Trademarks International, Inc.	Release of Lien	11	30	2012	X	X										596	983	590	986	Tax Lot 237		
Southwest American Bank, FSB	William Construction Services	Release of Lien	11	29	2012	X	X										597	514	590	949	Tax Lot 237		
Washington County Bank	David & Diana L. Kuhl	DOT	1	2	2013				X								20130206				Tax Lot 163		
West State Bank	Washington County Bank	DOT	1	2	2013				X								20130201				Tax Lot 163		
David B. & Diana L. Kuhl	Washington County Bank	Partial DOR	1	16	2013				X								20130201		573	625		Tax Lot 163	
Carroll's Cooks Mortgage, LLC	Carroll's Cooks Mortgage, LLC	DOT	1	18	2013						X						20130201				Tax Lot 185		
MERS Beneficiary	Carroll's Cooks Mortgage, LLC	DOT	1	18	2013						X						20130201				Tax Lot 185		
Carroll's Cooks Mortgage, LLC	Washington County Bank	DOR	1	21	2013				X								20130219		587	57		Tax Lot 218	
Carroll's Cooks Mortgage, LLC	Walter Schuff, Trustee of the Alta Fetherholt Living Trust	DOT	1	22	2013				X								20130219				Unit 203 Southridge Condo Property Regime II located on Tax Lot 218		
Washington County Bank	Walter Schuff, Trustee of the Alta Fetherholt Living Trust	DOT	1	22	2013				X								20130219				Unit 203 Southridge Condo Property Regime II located on Tax Lot 218		
Carlene Thornton	Kenneth C. & Diana L. Elom	WD	1	29	2013				X								20130210				Unit 203 Southridge Condo Property Regime II located on Tax Lot 218		
Tur River Bank	Carlene Thornton	DOT	1	25	2013				X								20130211				Unit 203 Southridge Condo Property Regime II located on Tax Lot 218		
Kenneth C. & Diana L. Elom	Tur River Bank	DOR	2	13	2013				X								20130216		323	369		Unit 203 Southridge Condo Property Regime II located on Tax Lot 218	
Carroll's Cooks Mortgage, LLC	MERS, Inc. nominee for Carle & Cooke Mortgage, LLC; Skilled Mortgage Bank NA-trustee	SOT/DOR	2	11	2013						X						20130204		567	484		Tax Lot 185	
City of Blair, Nebraska	Michael E. Johnson	Partial Agreement	2	20	2013												20130204		745			Tax Lot 200 (see also Lots 1-3 Blk 2 Oak Park East Add)	
Cheryl E. VanClave & Michael Bradley	Wells Fargo Bank NA, Plaintiff	Notice of Lis Pendens	3	4	2013				X								20130204		532	306		Tax Lots 134 & 135	
Carroll's Cooks Mortgage, LLC	Walter Schuff, Trustee of the Alta Fetherholt Living Trust	Deed	3	4	2013				X								20130204					Unit 203 Southridge Condo Property Regime II located on Tax Lot 218	
Carroll's Cooks Mortgage, LLC	Walter Schuff, Trustee of the Alta Fetherholt Living Trust	Deed	3	21	2013				X								20130217		20130217			Unit 203 Southridge Condo Property Regime II located on Tax Lot 218	
Tur River Bank	Ronald Lee & Linda D. Madson	DOT	4	8	2013				X								20130208					Tax Lot 190	
Quaker Enterprise Fund	Roger A. & Lena M. Whiles	DOT	3	28	2013				X								20130208					Tax Lot 121	
Jeffery L. & Tera M. Peters	Michelle & Sarah E. Davis	WD	4	12	2013				X								20130204					Tax Lot 145	
Wells Fargo Bank NA, trustee	Jeffery L. & Tera M. Peters	DOT	4	25	2013				X								20130205					Tax Lot 145	
Wells Fargo Bank NA, trustee	MERS, Inc.	SOT	5	15	2013				X								20130210		426	486		Tax Lot 145	
Derek C. & Sarah E. Davis	Wells Fargo Bank NA, trustee	DOR	5	15	2013				X								20130210		426	486		Tax Lot 145	
Wells Fargo Bank NA	Wells Fargo Bank NA, trustee	DOT	4	25	2013				X								20130211		20130211			Tax Lot 145	
Brad A. & Tera M. Peters	Joel & Donna R. White	SUCRWD	6	6	2013				X								20130206					Tax Lot 245 with 10' vacated street	
Carroll's Cooks Mortgage, LLC	Brad A. & Tera M. Peters	DOT	6	17	2013				X								20130206					Tax Lot 245 with 10' vacated street	
MERS Beneficiary	Brad A. & Tera M. Peters	DOT	6	17	2013				X								20130206					Tax Lot 245 with 10' vacated street	
Morgan Stanley Private Bank NA-trustee	Sticovani Bank	DOT	7	12	2013					X	X						20130224		483	495		Tax Lot 253	
Morgan Stanley Private Bank NA-trustee	Morgan Stanley Private Bank NA	DOT	7	24	2013					X	X						20130225		483	495		Tax Lot 253	



Numerical Index, Washington County, Lands

SECTION 13
TOWNSHIP 18
RANGE 11

GRANTEE	GRANTOR	KIND OF INSTRUMENT	DATE OF INSTRUMENT			N. E. QUARTER			N. W. QUARTER			S. W. QUARTER			S. E. QUARTER			ACRES	RECORDED		RELEASING OR ASSIGNING		REMARKS		
			Month	Day	Year	N.E.	N.W.	S.E.	N.W.	S.W.	S.E.	N.E.	N.W.	S.W.	S.E.	N.E.	N.W.		S.W.	S.E.	Book	Page		Book	Page
Mutual of Omaha Bank	Federal Deposit Insurance Corp. as assignee	Assignment	11	10	2010														564	455	448	140	Tax Lot 117		
Thomas C. White	First National Bank of Omaha	Assignment	12	20	2010														564	800			Tax Lot 144		
Summit Note Bank & Loan Company	Thomas C. White	Deed of Trust	12	22	2010														564	801			Tax Lot 144		
Bank of the West	MERS Inc.	Assignment	12	23	2010														564	901	540	1142	Tax Lot 163		
Camille R. Nauw, trustee	Bank of the West	Assignment	12	23	2010														564	902	540	1142	Tax Lot 163		
Randy L. Basvineau	Camille R. Nauw, trustee	Notice of	12	28	2010														564	903	540	1142	Tax Lot 163		
Mutual of Omaha Bank	FDIC as receiver for First National Bank of Omaha	Assignment	11	10	2010	X													566	709	487	685	Tax Lot 176		
Mutual of Omaha Bank	FDIC as receiver for First National Bank of Omaha	Assignment	11	10	2010														566	709	441	589	Tax Lot 255		
Castle & Carter Mortgage LLC	Caron M. & Courtney E. Tabor	Deed of Trust	2	18	2011														567	484			Tax Lot 185		
David C. Bohm, trustee	HSBC Mortgage Services, Inc.	Deed of Trust	3	7	2011														567	892	516	538	Tax Lot 199		
Leslie L. & Marian A. Perkins	Daniel C. Bohm, trustee	Deed of Trust	3	8	2011														567	893	516	538	Tax Lot 199		
David J. & Ruth M. Heer	HSBC Mortgage Services, Inc.	Deed of Trust	3	7	2011														567	894			Tax Lot 199		
Caron M. & Courtney E. Tabor	First National Bank of Omaha	Assignment	3	2	2011														567	927	517	277	Tax Lot 185		
Bank of the West	Camille R. Nauw, trustee	Assignment	3	18	2011														567	1147			Tax Lot 163		
Bank of the West	Camille R. Nauw, trustee	Assignment	4	1	2011														568	557			Unit 504, Southridge Condominium located on Tax Lot 224		
Federal National Mortgage Association	Bank of the West	Assignment	4	19	2011														569	141			Tax Lot 163		
Bernard E. & Patricia E. Hilslop	Bank of the West	Assignment	4	20	1992														569	683	169	495	Tax Lot 205		
Kelly Medlin	Wells Fargo Bank NA	Assignment	5	12	2011	X													570	778			Tax Lot 161		
Wells Fargo Bank NA	Wells Fargo Bank NA	Assignment	6	10	2011	X													570	956	440	390	Tax Lot 161		
Wells Fargo Bank NA	Wells Fargo Bank NA	Assignment	6	10	2011	X													570	957	440	390	Tax Lot 161		
City of Blair, Neb.	City of Blair, Neb.	Assignment	7	12	2011														571	689			Special assessment - mowing Tax Lot 163		
Omaha Firelight Credit Union	Omaha Firelight Credit Union	Assignment	7	8	2011														571	882	521	1082	Tax Lot 229		
Washington County Bank	Washington County Bank	Assignment	7	18	2011														572	113			Tax Lot 121		
Washington County Bank	Washington County Bank	Assignment	8	5	2011														572	544	528	304	Tax Lot 258		
Washington County Bank	Washington County Bank	Assignment	8	5	2011														572	648	524	744	Tax Lot 121		
Washington County Bank	Washington County Bank	Assignment	8	24	2011														573	134			Tax Lot 163		
Washington County Bank	Washington County Bank	Assignment	8	22	2011														573	625			Tax Lot 163		
City of Blair, Neb.	City of Blair, Neb.	Assignment	8	23	2011														573	946	571	689	Tax Lot 163		
Washington County Bank	Washington County Bank	Assignment	9	22	2011														574	322			Tax Lot 229		
Washington County Bank	Washington County Bank	Assignment	10	19	2011														575	617			Tax Lot 200		
Washington County Bank	Washington County Bank	Assignment	10	21	2011														576	122			Tax Lots 111 & 183		
Washington County Bank	Washington County Bank	Assignment	11	3	2011	X	X	X											576	595			part Sec 1/4 NE 1/4 part NW NE 1/4		
Washington County Bank	Washington County Bank	Assignment	11	15	2011														577	215	537	474	Tax Lots 111 & 183		
Washington County Bank	Washington County Bank	Assignment	11	10	2011	X	X	X											577	275			Tax Lots 203 & 264 (Plat Cabinet Accretionment) (Slide # 239)		
Washington County Bank	Washington County Bank	Assignment	11	3	2011														579	1031	513	452	Tax Lot 116		
Washington County Bank	Washington County Bank	Assignment	1	18	2012														582	646			Tax Lot 136		
Washington County Bank	Washington County Bank	Assignment	2	23	2012														582	950			Tax Lot 199		
Washington County Bank	Washington County Bank	Assignment	3	16	2012														582	951			Tax Lot 199		
Washington County Bank	Washington County Bank	Assignment	4	10	2012														584	62			Southridge Condominiums 301, 302, 303, 304, 305, 306, 307, 308, 309, 310, 311, 312, 313, 314, 315, 316, 317, 318, 319, 320, 321, 322, 323, 324, 325, 326, 327, 328, 329, 330, 331, 332, 333, 334, 335, 336, 337, 338, 339, 340, 341, 342, 343, 344, 345, 346, 347, 348, 349, 350, 351, 352, 353, 354, 355, 356, 357, 358, 359, 360, 361, 362, 363, 364, 365, 366, 367, 368, 369, 370, 371, 372, 373, 374, 375, 376, 377, 378, 379, 380, 381, 382, 383, 384, 385, 386, 387, 388, 389, 390, 391, 392, 393, 394, 395, 396, 397, 398, 399, 400, 401, 402, 403, 404, 405, 406, 407, 408, 409, 410, 411, 412, 413, 414, 415, 416, 417, 418, 419, 420, 421, 422, 423, 424, 425, 426, 427, 428, 429, 430, 431, 432, 433, 434, 435, 436, 437, 438, 439, 440, 441, 442, 443, 444, 445, 446, 447, 448, 449, 450, 451, 452, 453, 454, 455, 456, 457, 458, 459, 460, 461, 462, 463, 464, 465, 466, 467, 468, 469, 470, 471, 472, 473, 474, 475, 476, 477, 478, 479, 480, 481, 482, 483, 484, 485, 486, 487, 488, 489, 490, 491, 492, 493, 494, 495, 496, 497, 498, 499, 500, 501, 502, 503, 504, 505, 506, 507, 508, 509, 510, 511, 512, 513, 514, 515, 516, 517, 518, 519, 520, 521, 522, 523, 524, 525, 526, 527, 528, 529, 530, 531, 532, 533, 534, 535, 536, 537, 538, 539, 540, 541, 542, 543, 544, 545, 546, 547, 548, 549, 550, 551, 552, 553, 554, 555, 556, 557, 558, 559, 560, 561, 562, 563, 564, 565, 566, 567, 568, 569, 570, 571, 572, 573, 574, 575, 576, 577, 578, 579, 580, 581, 582, 583, 584, 585, 586, 587, 588, 589, 590, 591, 592, 593, 594, 595, 596, 597, 598, 599, 600, 601, 602, 603, 604, 605, 606, 607, 608, 609, 610, 611, 612, 613, 614, 615, 616, 617, 618, 619, 620, 621, 622, 623, 624, 625, 626, 627, 628, 629, 630, 631, 632, 633, 634, 635, 636, 637, 638, 639, 640, 641, 642, 643, 644, 645, 646, 647, 648, 649, 650, 651, 652, 653, 654, 655, 656, 657, 658, 659, 660, 661, 662, 663, 664, 665, 666, 667, 668, 669, 670, 671, 672, 673, 674, 675, 676, 677, 678, 679, 680, 681, 682, 683, 684, 685, 686, 687, 688, 689, 690, 691, 692, 693, 694, 695, 696, 697, 698, 699, 700, 701, 702, 703, 704, 705, 706, 707, 708, 709, 710, 711, 712, 713, 714, 715, 716, 717, 718, 719, 720, 721, 722, 723, 724, 725, 726, 727, 728, 729, 730, 731, 732, 733, 734, 735, 736, 737, 738, 739, 740, 741, 742, 743, 744, 745, 746, 747, 748, 749, 750, 751, 752, 753, 754, 755, 756, 757, 758, 759, 760, 761, 762, 763, 764, 765, 766, 767, 768, 769, 770, 771, 772, 773, 774, 775, 776, 777, 778, 779, 780, 781, 782, 783, 784, 785, 786, 787, 788, 789, 790, 791, 792, 793, 794, 795, 796, 797, 798, 799, 800, 801, 802, 803, 804, 805, 806, 807, 808, 809, 810, 811, 812, 813, 814, 815, 816, 817, 818, 819, 820, 821, 822, 823, 824, 825, 826, 827, 828, 829, 830, 831, 832, 833, 834, 835, 836, 837, 838, 839, 840, 841, 842, 843, 844, 845, 846, 847, 848, 849, 850, 851, 852, 853, 854, 855, 856, 857, 858, 859, 860, 861, 862, 863, 864, 865, 866, 867, 868, 869, 870, 871, 872, 873, 874, 875, 876, 877, 878, 879, 880, 881, 882, 883, 884, 885, 886, 887, 888, 889, 890, 891, 892, 893, 894, 895, 896, 897, 898, 899, 900, 901, 902, 903, 904, 905, 906, 907, 908, 909, 910, 911, 912, 913, 914, 915, 916, 917, 918, 919, 920, 921, 922, 923, 924, 925, 926, 927, 928, 929, 930, 931, 932, 933, 934, 935, 936, 937, 938, 939, 940, 941, 942, 943, 944, 945, 946, 947, 948, 949, 950, 951, 952, 953, 954, 955, 956, 957, 958, 959, 960, 961, 962, 963, 964, 965, 966, 967, 968, 969, 970, 971, 972, 973, 974, 975, 976, 977, 978, 979, 980, 981, 982, 983, 984, 985, 986, 987, 988, 989, 990, 991, 992, 993, 994, 995, 996, 997, 998, 999, 1000		

SECTION 13
 TOWNSHIP 18
 RANGE 11

Numerical Index, Washington County, Lands

GRANTEE	GRANTOR	KIND OF INSTRUMENT	DATE OF INSTRUMENT			N. E. QUARTER			N. W. QUARTER			S. W. QUARTER			S. E. QUARTER			ACRES	RECORDED		RELEASING OR ASSIGNING		REMARKS
			Month	Day	Year	N.E.	N.W.	S.E.	N.E.	N.W.	S.E.	N.E.	N.W.	S.E.	N.E.	N.W.	S.E.		Book	Page	Book	Page	
Two Rivers State Bank	Tonya P. Simpson Grady J. Smith	Deed of Trust	1	5	2005				X									455	454			Tax Lot 101 & 174 Unit 101, Southridge Condo in TL 217	
The Public	Ellema J. Pluggu	Affidavit	2	4	2005					X								457	439			Tax Lot 205	
Bernard & Janice Hildep	Hony J. Hildep dba H.C. Construction	Construction Lien	12	12	2004											X		458	185			Tax Lot 117	
State of Diana & Hundtalt, deceased	Washington County Court	Certificate	Filed	7	2005					X													
Thomas & Janice M. Cochran	Trusty & Janice M. Cochran	Trust	3	3	2005						X							458	527			Tax Lots 111 & 183	
Mortgage Express Inc Trustee	Thomas & Janice M. Cochran	Trust	3	15	2005						X							458	528			Tax Lots 111 & 183	
Quaty & Johnnie Bahr	Lisa Ann Bank	Deed of Conveyance	3	28	2005						X							459	535	434	648	Tax Lots 111 & 183	
Quaty & Johnnie Bahr	Lisa Ann Bank	Deed of Conveyance	3	28	2005						X							459	536	435	826	Tax Lots 111 & 183	
Leslie L. & Marian A. Perkins	Pilot Financial Serv. Company	Deed of Trust	3	4	2005											X		459	676			Tax Lot 199	
Crevecoeur Mortgage Inc Trustee	Leslie L. & Marian A. Perkins	Trust	3	30	2005											X		459	677			Tax Lot 199	
U.S. Dept. of Agriculture	Executive Ops of Blair Htd. Part.	Warranty	3	31	2005					X								460	119			Tax Lot 228	
Pilot Financial Services	Two Rivers State Bank	Deed of Conveyance	4	1	2005											X		460	201	448	170	Tax Lot 199	
Joseph Dugan	Two Rivers State Bank	Deed of Conveyance	4	1	2005											X		460	202	342	442	Tax Lot 199	
Eric Lindquist, successor trustee	MERS, Inc	Substitution of Trustee	4	5	2005										X			460	244	388	227	Tax Lot 181	
Sam & Donna Cemer	Eric Lindquist, successor trustee	Notice of Deficiency	4	6	2005										X			460	245	388	227	Tax Lot 121	
Nicomex Bank	Virgil & Shirley Strick	Deed of Trust	4	21	2005						X	X						462	718			Tax Lot 253 Unit 503, Southridge Condo in TL 224 includes 246, 247, 248, 249, 250, 251, 252, 253, 254, 255, 256, 257, 258, 259, 260, 261, 262, 263, 264, 265, 266, 267, 268, 269, 270, 271, 272, 273, 274, 275, 276, 277, 278, 279, 280, 281, 282, 283, 284, 285, 286, 287, 288, 289, 290, 291, 292, 293, 294, 295, 296, 297, 298, 299, 300, 301, 302, 303, 304, 305, 306, 307, 308, 309, 310, 311, 312, 313, 314, 315, 316, 317, 318, 319, 320, 321, 322, 323, 324, 325, 326, 327, 328, 329, 330, 331, 332, 333, 334, 335, 336, 337, 338, 339, 340, 341, 342, 343, 344, 345, 346, 347, 348, 349, 350, 351, 352, 353, 354, 355, 356, 357, 358, 359, 360, 361, 362, 363, 364, 365, 366, 367, 368, 369, 370, 371, 372, 373, 374, 375, 376, 377, 378, 379, 380, 381, 382, 383, 384, 385, 386, 387, 388, 389, 390, 391, 392, 393, 394, 395, 396, 397, 398, 399, 400, 401, 402, 403, 404, 405, 406, 407, 408, 409, 410, 411, 412, 413, 414, 415, 416, 417, 418, 419, 420, 421, 422, 423, 424, 425, 426, 427, 428, 429, 430, 431, 432, 433, 434, 435, 436, 437, 438, 439, 440, 441, 442, 443, 444, 445, 446, 447, 448, 449, 450, 451, 452, 453, 454, 455, 456, 457, 458, 459, 460, 461, 462, 463, 464, 465, 466, 467, 468, 469, 470, 471, 472, 473, 474, 475, 476, 477, 478, 479, 480, 481, 482, 483, 484, 485, 486, 487, 488, 489, 490, 491, 492, 493, 494, 495, 496, 497, 498, 499, 500, 501, 502, 503, 504, 505, 506, 507, 508, 509, 510, 511, 512, 513, 514, 515, 516, 517, 518, 519, 520, 521, 522, 523, 524, 525, 526, 527, 528, 529, 530, 531, 532, 533, 534, 535, 536, 537, 538, 539, 540, 541, 542, 543, 544, 545, 546, 547, 548, 549, 550, 551, 552, 553, 554, 555, 556, 557, 558, 559, 560, 561, 562, 563, 564, 565, 566, 567, 568, 569, 570, 571, 572, 573, 574, 575, 576, 577, 578, 579, 580, 581, 582, 583, 584, 585, 586, 587, 588, 589, 590, 591, 592, 593, 594, 595, 596, 597, 598, 599, 600, 601, 602, 603, 604, 605, 606, 607, 608, 609, 610, 611, 612, 613, 614, 615, 616, 617, 618, 619, 620, 621, 622, 623, 624, 625, 626, 627, 628, 629, 630, 631, 632, 633, 634, 635, 636, 637, 638, 639, 640, 641, 642, 643, 644, 645, 646, 647, 648, 649, 650, 651, 652, 653, 654, 655, 656, 657, 658, 659, 660, 661, 662, 663, 664, 665, 666, 667, 668, 669, 670, 671, 672, 673, 674, 675, 676, 677, 678, 679, 680, 681, 682, 683, 684, 685, 686, 687, 688, 689, 690, 691, 692, 693, 694, 695, 696, 697, 698, 699, 700, 701, 702, 703, 704, 705, 706, 707, 708, 709, 710, 711, 712, 713, 714, 715, 716, 717, 718, 719, 720, 721, 722, 723, 724, 725, 726, 727, 728, 729, 730, 731, 732, 733, 734, 735, 736, 737, 738, 739, 740, 741, 742, 743, 744, 745, 746, 747, 748, 749, 750, 751, 752, 753, 754, 755, 756, 757, 758, 759, 760, 761, 762, 763, 764, 765, 766, 767, 768, 769, 770, 771, 772, 773, 774, 775, 776, 777, 778, 779, 780, 781, 782, 783, 784, 785, 786, 787, 788, 789, 790, 791, 792, 793, 794, 795, 796, 797, 798, 799, 800, 801, 802, 803, 804, 805, 806, 807, 808, 809, 810, 811, 812, 813, 814, 815, 816, 817, 818, 819, 820, 821, 822, 823, 824, 825, 826, 827, 828, 829, 830, 831, 832, 833, 834, 835, 836, 837, 838, 839, 840, 841, 842, 843, 844, 845, 846, 847, 848, 849, 850, 851, 852, 853, 854, 855, 856, 857, 858, 859, 860, 861, 862, 863, 864, 865, 866, 867, 868, 869, 870, 871, 872, 873, 874, 875, 876, 877, 878, 879, 880, 881, 882, 883, 884, 885, 886, 887, 888, 889, 890, 891, 892, 893, 894, 895, 896, 897, 898, 899, 900, 901, 902, 903, 904, 905, 906, 907, 908, 909, 910, 911, 912, 913, 914, 915, 916, 917, 918, 919, 920, 921, 922, 923, 924, 925, 926, 927, 928, 929, 930, 931, 932, 933, 934, 935, 936, 937, 938, 939, 940, 941, 942, 943, 944, 945, 946, 947, 948, 949, 950, 951, 952, 953, 954, 955, 956, 957, 958, 959, 960, 961, 962, 963, 964, 965, 966, 967, 968, 969, 970, 971, 972, 973, 974, 975, 976, 977, 978, 979, 980, 981, 982, 983, 984, 985, 986, 987, 988, 989, 990, 991, 992, 993, 994, 995, 996, 997, 998, 999, 1000	

5

07

Numerical Index, Washington County, Lands

SECTION 13
 TOWNSHIP 18
 RANGE 11

REVISED & COMPILED BY, INC., ORLANDO	GRANTEE	GRANTOR	KIND OF INSTRUMENT	DATE OF INSTRUMENT			N. E. QUARTER			N. W. QUARTER			S. W. QUARTER			S. E. QUARTER			ACRES	RECORDED		RELEASING OR ASSIGNING		REMARKS
				Month	Day	Year	N.E.	N.W.	S.W.	S.E.	N.E.	N.W.	S.W.	S.E.	N.E.	N.W.	S.W.	S.E.		Book	Page	Book	Page	
	Wells Fargo Bank NA	Kenneth A Davis & Angelina Davis	Deed of Trust	6	14	2004	X													440	390			Tax Lot 161
	Kenneth A Davis & Angelina Davis	Kenneth A Davis & Angelina Davis	Deed of Trust	6	10	2004	X													440	405			strip of land in NW 1/4 NE 1/4
	Wanda J. Miller	U.S. BANK NA ND	REC'D	6	16	2004	X													440	619	320	472	Tax Lot 161
	U.S. BANK NA	U.S. BANK NA ND	DEED OF TRUST	6	18	2004														440	779			Tax Lot 213
	US BANK NA	U.S. BANK NA ND	SUBORD. AGREEMENT	6	10	2004				X										440	794	481	481	Tax Lot 213
	Wanda J. Miller	U.S. BANK NA - successor via Trustee Bank NA	Deed of Trust	6	25	2004	X													441	502	216	379	Tax Lot 161
	Charles V. Soderstrom & Trustee	CUNA Mutual Mtg Co	Deed of Trust	6	23	2004					X									442	5	390	779	Tax Lot 163
	James A. Kelly & A. Hall	Charles V. Soderstrom & Trustee	Deed of Trust	7	7	2004					X									442	6	390	779	Tax Lot 163
	Charles V. Soderstrom & Trustee	Trust Mortgage Inc	Deed of Trust	7	5	2004					X									442	353	399	164	Tax Lot 85
	Mitchell L. Schreiner	Charles V. Soderstrom & Trustee	Deed of Trust	7	13	2004					X									442	354	399	164	Tax Lot 85
	Michael P. Amette & Robert Ull	Bradley C. James M. Krich	Deed of Trust	7	16	2004						X								442	754			part TL 254 in NW 1/4 SW 1/4
	Trust Public	Michael P. Amette & Robert Ull	Deed of Trust	7	16	2004						X								442	756			part TL 254 in NW 1/4 SW 1/4
	Two Rivers State Bank	Michael P. Amette & Robert Ull	Deed of Trust	7	16	2004						X								442	758			part TL 254 in NW 1/4 SW 1/4
	Bradley C. James M. Krich	Michael P. Amette & Robert Ull	Deed of Trust	7	16	2004						X								442	763			part TL 254 in NW 1/4 SW 1/4
	Bradley C. James M. Krich	Two Rivers State Bank	Deed of Trust	7	16	2004						X								442	767	359	34	part TL 254 in NE 1/4 SW 1/4
	Phyllis J. McMullen	Marion J. Hill	Deed of Trust	7	22	2004					X									443	168			Unit 201, Southridge Condo
	Marion J. Hill	Claris Marie Thomas	General POB	9	3	2003					X									443	164			Unit 201, Southridge Condo
	Marion J. Hill	Claris Marie Thomas	General POB	9	3	2003					X									443	172			Unit 201, Southridge Condo
	Trust Public	Claris Marie Thomas	General POB	7	23	2004					X									443	175			Unit 201, Southridge Condo
	Two Rivers State Bank	Phyllis J. McMullen	Deed of Trust	7	31	2004						X								443	216			Unit 201, Southridge Condo
	Arvint & Marie M. Thomas	Washington County Bank	Deed of Trust	7	26	2004						X								443	269	431	199	Unit 201, Southridge Condo
	Alvin & Margaret A. Krich	U.S. Bank NA	Deed of Trust	7	6	2004						X								443	388			Tax Lot 213
	Bradley C. James M. Krich	Farm Credit Services of America	Deed of Trust	7	29	2004						X								443	612	281	817	pt TL 254 in NE 1/4 SW 1/4
	Bradley C. James M. Krich	Farm Credit Services of America	Deed of Trust	7	27	2004						X								443	614	281	817	pt TL 254 in NW 1/4 SW 1/4
	Pilot Financial Services Co.	Eric Lindquist, successor trustee	Deed of Trust	7	27	2004														443	787			Tax Lot 199
	Joseph E. Hamich & Eugene	Washington County Bank	Deed of Trust	8	3	2004														444	716	184	34	Tax Lot 199
	Washington County Bank	Juel E. & Donna B. White	Deed of Trust	8	20	2004						X								445	538			Tax Lot 245
	Virgil & Shirley Strick	Gregg & Lisa Strick	WD	8	31	2004						X	X							446	210			Tax Lot 253
	U.S. Bank NA successor to Washington County Bank	Benjamin M. Goulet & Co.	Deed of Trust	8	3	2004						X	X							446	377	243	462	pt TL 224 pt TL 234 in NW 1/4 SW 1/4
	Robert A. Spira & Alicia	U.S. Bank NA successor to Washington County Bank	Deed of Trust	7	26	2004						X	X							446	380	242	462	pt TL 224 pt TL 234 in NW 1/4 SW 1/4
	Joshua A. Madson & Mariq Conway	Paul A. Madson & Mariq Conway	Deed of Trust	9	23	2004						X								448	139			Tax Lot 117
	Two Rivers State Bank	Joshua A. Madson & Mariq Conway	Deed of Trust	9	24	2004						X								448	140			Tax Lot 117
	Two Rivers State Bank	Two Rivers State Bank	Deed of Trust	9	24	2004						X								448	151	448	140	Tax Lot 117
	Two Rivers State Bank	Pilot Financial Serv Co.	Deed of Trust	7	26	2004														448	170			Tax Lot 199
	Two Rivers State Bank	Virgil & Shirley Strick	Deed of Trust	9	27	2004						X	X							448	779			Tax Lot 253
	The Public	Andrew D. Shelly & Emphasen	Deed of Trust	10	15	2004														449	654			Tax Lot 170
	Two Rivers State Bank	Andrew D. Shelly & Emphasen	Deed of Trust	10	15	2004														449	655			Tax Lot 170
	City of Blair, NE	Sofia C. Sorensen	Grant	10	27	2004														450	662			Tax Lot 101
	Michael P. Amette & Robert Ull	Bradley C. James M. Krich	Deed of Trust	11	15	2004						X	X							451	442			pt TL 253 & 256
	Sieme Corp, trustee	Sieme Corp - trustee	Deed of Trust	11	15	2004														451	590			Tax Lot 225
	Sieme Corp, trustee	Sieme Corp - trustee	Deed of Trust	11	14	2004														451	591			RE: Tax Lots 225 & 226
	Sieme Corp, trustee	Sieme Corp - trustee	Deed of Trust	11	12	2004														451	614	311	421	Tax Lot 199
	Robert H. Bunder	Robert H. Bunder	Deed of Trust	12	6	2004														453	632			Tax Lot 225
	U.S. Bank, North Coast - ND	Robert H. Bunder	Deed of Trust	12	10	2004														453	633			Tax Lot 225
	U.S. Bank, North Coast - ND	Robert H. Bunder	Deed of Trust	12	10	2004														453	650			Tax Lot 225
	Bradley C. James M. Krich	Farm Credit Services of America	Deed of Trust	12	22	2004						X	X							454	75	281	817	Tax Lots 220 & 241
	Shelby Hill Title Co. trustee	Principal Residential Mtg Co.	Deed of Trust	6	9	2004														441	547	305	56	Tax Lot 208
	Shelby Hill Title Co. trustee	Principal Residential Mtg Co.	Deed of Trust	6	24	2004														441	548	305	56	Tax Lot 208

05

SECTION 13
 TOWNSHIP 18
 RANGE 11

Numerical Index, Washington County, Lands

GRANTEE	GRANTOR	KIND OF INSTRUMENT	DATE OF INSTRUMENT			N. E. QUARTER			N. W. QUARTER			S. W. QUARTER			S. E. QUARTER			ACRES	RECORDED		RELEASING OR ASSIGNING		REMARKS	
			Month	Day	Year	1	2	3	1	2	3	1	2	3	1	2	3		Book	Page	Book	Page		
Robert D. & Vickie L. Dunfee	WASHINGTON COUNTY BANK	DEED OF RECONV.	11	20	2003								X							426	239	246	788	Tax Lot 145
Derek O'Garra & Davis	Robert O'Garra & Davis	Quitclaim	11	21	2003								X							426	485			Tax Lot 145
Mortgagee of the	Derek O'Garra & Davis	Deed of Trust	12	1	2003								X							426	481			Tax Lot 145
Charles Dedworthon Jr.	Household Finance Corp.	Subst. of Mortgage	12	13	2003									X						427	419	281	236	Tax lot 223 part of TL 232 nka Tax lot 235
Hogg & Peggy Hogg	Charles Dedworthon Jr. Trustee	Deed of Reconveyance	12	18	2003									X						427	421	281	236	TL 235
Commercial Federal Bank	Bradley S. Bissar	DEED OF TRUST	12	26	2003									X						427	707			Chg Lot 122 Unit # 301 Southridge Condo located on Tax Lot 221
DANNA M. BRECH BILL	JOHN B. USHEC	WD	12	11	2003									X						427	733			
Mary A. Conneally	First Citizens State Bank	Assignment	12	31	2003										X					427	747	366	311	Tax lots 111 + 183
RAM Funding Service Corp.	Mary A. Conneally	Assignment	12	30	2003										X					427	748	366	311	Tax lots 111 + 183
Washington County Bank	Donna M. Brechbill	Quitclaim	12	29	2003										X					427	860			Unit # 301, Southridge Condo located on TL 221
CUNA Mutual Mortgage Corp.	Metro Health Services FCU	Deed of Trust	1	27	2004									X						428	366	390	779	Tax Lot 163
Metro Health Services Fed. Cr. Un.	JASON R. & KELLY A. HALL	R.E. DEED OF TRUST	1	17	2004									X						428	397			Tax Lot 163
Washington Mutual Bank FA	BANK FIRST	ASSIGN OF DEED OF TRUST	8	19	2003										X					428	574	415	308	Tax Lot 235
CHARLES SPOFFORD, SUC. TRUSTEE	WASHINGTON MUTUAL BANK F.A. SUC. TO HOME SINE LENDING INC.	SUBST. OF TRUSTEE	12	23	2003										X					428	592	204	261	Tax Lot 235
MICHAEL S. ROSE SUC. F. BEAST	CHARLES SPOFFORD, TRUSTEE	DEED OF TRUST	1	9	2004										X					428	593	304	261	Tax Lot 235
MARY KAY FRANK, SUC. TRUSTEE	PHH MTGS. SERVICES	DEED OF TRUST FOR RECONV.	8	19	2003										X					428	605	331	197	Tax Lot 213
CLENN & MARGARET A. WRIGHT	MARY KAY FRANK, TRUSTEE	DEED OF RECONV.	9	4	2003										X					428	606	331	197	Tax Lot 213
Church Extension (Plan)	Living Hope Christian Center	Trust Deed	11	21	2003											X		X	429	161			Tax Lot 252	
The Public	Living Hope Christian Center	Notice of Intention	12	17	2003											X		X	429	163			Tax Lot 252	
Washington County Bank	Alvin & Eloise Truman	Deed of Trust	2	12	2004									X						431	199			Unit #301 in Southridge Condo
Alvin & Eloise Truman	Washington County Bank	Deed of Reconveyance	3	3	2004									X						431	203	287	379	Unit #301 in Southridge Condo in Tax Lot 218
Metro Health Services FCU	Metro Health Services FCU	Request for Notice	3	12	2004										X					432	353			Tax Lot 163 RE: BK 230 Pg 779
Eric Ellis & Melanie Cateva	Arnon & Jennifer Selina	Quitclaim	3	25	2004									X						433	479			TL 86
Arnon & Jennifer Selina	Washington County Bank	Deed of Reconveyance	3	26	2004									X						433	480	306	583	TL 86
Equitable Mortgage MERS - Beneficiary	Eric Ellis & Melanie Cateva	Deed of Trust	3	29	2004									X						433	481			TL 86
Arnon Selina	Commercial Mutual Bank Trustee	Quitclaim	4	2	2004										X					434	218	230	807	Tax Lot 86
First Citizens Bank	Rusty & Johnnie J. Bahr	Deed of Trust	4	5	2004										X					434	648			Tax Lots 111 + 183
First Citizens Bank	Rusty & Johnnie J. Bahr	Deed of Trust	4	5	2004										X					435	225			Tax Lots 111 + 183
Eric Lindquist, successor trustee	Bank One, NA	Assignment of Trust	4	21	2004											X				435	427			RE: BK 211 Pg 421, Tax Lot 199
Joseph Dugan	Eric Lindquist, successor trustee	Notice of Default	4	22	2004											X				435	428			Tax Lot 199 RE: BK 211 Pg 421
Bayview Financial Funding Service LP	RAM Funding Services Corp.	Assignment DOT	12	31	2003										X					436	293	366	311	Tax Lots 111 + 183 part TL 234 part TL 234 and 1/2 of Tax Lot 234
Ray A. & Lisa Krich	Ray A. & Lisa Krich	Quitclaim	5	5	2004											X				436	523	242	402	and 1/2 of Tax Lot 234
Ray A. & Johnnie Bahr	Rayview Financial Funding Service LP	Assignment of Trust	5	4	2004											X				437	560	366	311	Tax Lots 111 + 183
Raymond S. Barron & Charlene G. Foster	Raymond S. Barron & Charlene G. Foster	Quitclaim	5	17	2004											X				437	709			Tax Lot 163
Commercial Federal Bank	Raymond S. Barron & Charlene G. Foster	Deed of Trust	5	17	2004										X					437	710			Tax Lot 163
Bank City.com MERS - Beneficiary	Arnon & Jennifer Selina	Deed of Trust	5	14	2004												X			438	330			TL 208 including 3 1/2 acres
Samuel F. & Donna H. Comer	Central Federal Credit Union	Deed of Reconveyance	5	20	2004									X						438	785	109	69	Tax Lot 121
Arnon K. & Heather S. Koberlein	Mitchell H. Schreier	Deed of Trust	5	20	2004										X					438	859			Tax Lot 85
MTG Express INC	Arnon K. & Heather S. Koberlein	ASSIGN OF TRUST	5	28	2004										X					438	860			Tax Lot 85
WELLS FARGO BANK, N.A.	MTG Express INC	ASSIGN OF DOT	5	28	2004										X					438	876	438	860	Tax Lot 85
Arnon R. & Kelly A. Hall	Metro Health Service FCU	Deed of Reconveyance	5	26	2004										X					439	54	438	307	Tax Lot 163
The Public	City of Blair	Resolution	8	27	2002											X				439	273			see instrument Tax Lots 248, 249, 251 + 247
Williams & Grogan Co. LLC nka Grogan & Grogan LLC	W. & G. RA successor to State Street Bank & Trust Co	Deed of Reconveyance	5	13	2004	X	X													439	400	379	582	see instrument
The Public	Brad Krich	Quitclaim	6	9	2004											X				439	658			TL 253 + 254 part TL 241
Ray A. & Lisa Krich	Bradley G. Jane Mitchell	Quitclaim	6	14	2004											X				440	125			containing 1.5th acre
Bradley G. Jane Mitchell	Ray A. & Lisa Krich	Quitclaim	6	9	2004											X				440	126			part TL 239 containing 3.14 acres
Kenneth G. & Angeline Davis	Ray A. & Lisa Krich	WD	6	11	2004											X				440	389			Tax Lot 161

Numerical Index, Washington County, Lands

SECTION 13

TOWNSHIP 18

RANGE 11

GRANTEE	GRANTOR	KIND OF INSTRUMENT	DATE OF INSTRUMENT			N. E. QUARTER			N. W. QUARTER			S. W. QUARTER			S. E. QUARTER			ACRES	RECORDED		RELEASING OR ASSIGNING		REMARKS
			Month	Day	Year	N.E.	N.W.	S.W.	S.E.	N.E.	N.W.	S.W.	S.E.	N.E.	N.W.	S.W.	S.E.		Book	Page	Book	Page	
Jacobs & Kelly Hall	Condominium Trustee	Deed of Reconveyance	2	3	2003													394	54	280	555	Tax Lot 163	
Samuel S. & Debra C. Camer	National City, N.A. Co. DBA	Substitution of Trustee	3	12	2003													394	652	297	298	RE: 33-32 pt Tax Lot 27 & 28, 33-32 pt Tax Lot 76	
Barbara L. & Douglas D. Nicmann	City of Blair NE	Deed of Reconveyance	3	19	2003													396	1-	304	198	Tax Lots 134 & 135	
The Public	City of Blair NE	Deed of Reconveyance	4	8	2003													398	47-			Tax Lot 225	
Fidelity Nat. Title Ins. Co. Trustee	Washington Mutual Bank	Deed of Reconveyance	4	2	2003													398	172	223	724	Tax Lot 145	
Robert D. & Vicki L. Dunkle	Fidelity Nat. Title Ins. Co.	Deed of Reconveyance	4	9	2003													398	173	223	724	Tax Lot 145	
Homeland Real Estate Leasing LLC	NORMAN E. & ROYANN H. ROYSTE	O.C.D.	3	13	2003													398	864			Tax Lot 219	
Homeland Real Estate Leasing LLC	NORMAN E. & ROYANN H. ROYSTE	O.C.D.	3	13	2003													398	865			Tax Lot 82	
Sharon Estimation Plan, Beneficiary	Living Hope Christian Center	Deed of Reconveyance	4	21	2003													399	554			Tax Lot 252	
The Public	Living Hope Christian Center	Deed of Reconveyance	4	21	2003													399	556			Tax Lot 252	
Bank of America	Mitchell H. Schmeinger	Deed of Reconveyance	4	15	2003													399	664			Tax Lot 85	
Bank of America	Bank of America	Deed of Reconveyance	4	15	2003													399	681			Tax Lot 85	
Bank of America	Bank of America	Deed of Reconveyance	4	25	2003													399	683	281	357	Tax Lot 132	
Bank of America	Bank of America	Deed of Reconveyance	5	1	2003													400	415	366	311-	Tax Lots 111 & 183	
U.S. Bancorp Equip. Finance Corp.	PGI-A Company	Deed of Reconveyance	5	4	2003													400	415	366	311-	Part Tax Lots 23 & 24, 25, 26, 27, 28, 29, 30, 31, 32, 33, 34, 35, 36, 37, 38, 39, 40, 41, 42, 43, 44, 45, 46, 47, 48, 49, 50, 51, 52, 53, 54, 55, 56, 57, 58, 59, 60, 61, 62, 63, 64, 65, 66, 67, 68, 69, 70, 71, 72, 73, 74, 75, 76, 77, 78, 79, 80, 81, 82, 83, 84, 85, 86, 87, 88, 89, 90, 91, 92, 93, 94, 95, 96, 97, 98, 99, 100, 101, 102, 103, 104, 105, 106, 107, 108, 109, 110, 111, 112, 113, 114, 115, 116, 117, 118, 119, 120, 121, 122, 123, 124, 125, 126, 127, 128, 129, 130, 131, 132, 133, 134, 135, 136, 137, 138, 139, 140, 141, 142, 143, 144, 145, 146, 147, 148, 149, 150, 151, 152, 153, 154, 155, 156, 157, 158, 159, 160, 161, 162, 163, 164, 165, 166, 167, 168, 169, 170, 171, 172, 173, 174, 175, 176, 177, 178, 179, 180, 181, 182, 183, 184, 185, 186, 187, 188, 189, 190, 191, 192, 193, 194, 195, 196, 197, 198, 199, 200, 201, 202, 203, 204, 205, 206, 207, 208, 209, 210, 211, 212, 213, 214, 215, 216, 217, 218, 219, 220, 221, 222, 223, 224, 225, 226, 227, 228, 229, 230, 231, 232, 233, 234, 235, 236, 237, 238, 239, 240, 241, 242, 243, 244, 245, 246, 247, 248, 249, 250, 251, 252, 253, 254, 255, 256, 257, 258, 259, 260, 261, 262, 263, 264, 265, 266, 267, 268, 269, 270, 271, 272, 273, 274, 275, 276, 277, 278, 279, 280, 281, 282, 283, 284, 285, 286, 287, 288, 289, 290, 291, 292, 293, 294, 295, 296, 297, 298, 299, 300, 301, 302, 303, 304, 305, 306, 307, 308, 309, 310, 311, 312, 313, 314, 315, 316, 317, 318, 319, 320, 321, 322, 323, 324, 325, 326, 327, 328, 329, 330, 331, 332, 333, 334, 335, 336, 337, 338, 339, 340, 341, 342, 343, 344, 345, 346, 347, 348, 349, 350, 351, 352, 353, 354, 355, 356, 357, 358, 359, 360, 361, 362, 363, 364, 365, 366, 367, 368, 369, 370, 371, 372, 373, 374, 375, 376, 377, 378, 379, 380, 381, 382, 383, 384, 385, 386, 387, 388, 389, 390, 391, 392, 393, 394, 395, 396, 397, 398, 399, 400, 401, 402, 403, 404, 405, 406, 407, 408, 409, 410, 411, 412, 413, 414, 415, 416, 417, 418, 419, 420, 421, 422, 423, 424, 425, 426, 427, 428, 429, 430, 431, 432, 433, 434, 435, 436, 437, 438, 439, 440, 441, 442, 443, 444, 445, 446, 447, 448, 449, 450, 451, 452, 453, 454, 455, 456, 457, 458, 459, 460, 461, 462, 463, 464, 465, 466, 467, 468, 469, 470, 471, 472, 473, 474, 475, 476, 477, 478, 479, 480, 481, 482, 483, 484, 485, 486, 487, 488, 489, 490, 491, 492, 493, 494, 495, 496, 497, 498, 499, 500, 501, 502, 503, 504, 505, 506, 507, 508, 509, 510, 511, 512, 513, 514, 515, 516, 517, 518, 519, 520, 521, 522, 523, 524, 525, 526, 527, 528, 529, 530, 531, 532, 533, 534, 535, 536, 537, 538, 539, 540, 541, 542, 543, 544, 545, 546, 547, 548, 549, 550, 551, 552, 553, 554, 555, 556, 557, 558, 559, 560, 561, 562, 563, 564, 565, 566, 567, 568, 569, 570, 571, 572, 573, 574, 575, 576, 577, 578, 579, 580, 581, 582, 583, 584, 585, 586, 587, 588, 589, 590, 591, 592, 593, 594, 595, 596, 597, 598, 599, 600, 601, 602, 603, 604, 605, 606, 607, 608, 609, 610, 611, 612, 613, 614, 615, 616, 617, 618, 619, 620, 621, 622, 623, 624, 625, 626, 627, 628, 629, 630, 631, 632, 633, 634, 635, 636, 637, 638, 639, 640, 641, 642, 643, 644, 645, 646, 647, 648, 649, 650, 651, 652, 653, 654, 655, 656, 657, 658, 659, 660, 661, 662, 663, 664, 665, 666, 667, 668, 669, 670, 671, 672, 673, 674, 675, 676, 677, 678, 679, 680, 681, 682, 683, 684, 685, 686, 687, 688, 689, 690, 691, 692, 693, 694, 695, 696, 697, 698, 699, 700, 701, 702, 703, 704, 705, 706, 707, 708, 709, 710, 711, 712, 713, 714, 715, 716, 717, 718, 719, 720, 721, 722, 723, 724, 725, 726, 727, 728, 729, 730, 731, 732, 733, 734, 735, 736, 737, 738, 739, 740, 741, 742, 743, 744, 745, 746, 747, 748, 749, 750, 751, 752, 753, 754, 755, 756, 757, 758, 759, 760, 761, 762, 763, 764, 765, 766, 767, 768, 769, 770, 771, 772, 773, 774, 775, 776, 777, 778, 779, 780, 781, 782, 783, 784, 785, 786, 787, 788, 789, 790, 791, 792, 793, 794, 795, 796, 797, 798, 799, 800, 801, 802, 803, 804, 805, 806, 807, 808, 809, 810, 811, 812, 813, 814, 815, 816, 817, 818, 819, 820, 821, 822, 823, 824, 825, 826, 827, 828, 829, 830, 831, 832, 833, 834, 835, 836, 837, 838, 839, 840, 841, 842, 843, 844, 845, 846, 847, 848, 849, 850, 851, 852, 853, 854, 855, 856, 857, 858, 859, 860, 861, 862, 863, 864, 865, 866, 867, 868, 869, 870, 871, 872, 873, 874, 875, 876, 877, 878, 879, 880, 881, 882, 883, 884, 885, 886, 887, 888, 889, 890, 891, 892, 893, 894, 895, 896, 897, 898, 899, 900, 901, 902, 903, 904, 905, 906, 907, 908, 909, 910, 911, 912, 913, 914, 915, 916, 917, 918, 919, 920, 921, 922, 923, 924, 925, 926, 927, 928, 929, 930, 931, 932, 933, 934, 935, 936, 937, 938, 939, 940, 941, 942, 943, 944, 945, 946, 947, 948, 949, 950, 951, 952, 953, 954, 955, 956, 957, 958, 959, 960, 961, 962, 963, 964, 965, 966, 967, 968, 969, 970, 971, 972, 973, 974, 975, 976, 977, 978, 979, 980, 981, 982, 983, 984, 985, 986, 987, 988, 989, 990, 991, 992, 993, 994, 995, 996, 997, 998, 999, 1000	

05

SECTION 13
 TOWNSHIP 18
 RANGE 11

Numerical Index, Washington County, Lands

Mobile Binders E1106340LD

GRANTEE	GRANTOR	KIND OF INSTRUMENT	DATE OF INSTRUMENT			N.E. QUARTER		N.W. QUARTER		S.W. QUARTER		S.E. QUARTER		ACRES	RECORDED		RELEASING OR ASSIGNING		REMARKS
			Month	Day	Year	NE	NW	SW	SE	NE	NW	SW	SE		NE	NW	SW	SE	
Ud Bank NA	Ronald E. & Virginia M. Denton	DOT	12	10	2001					X	X				352	486			Tax Lot 167 with error from incorrect ledger over Tax Lot 189
Ud Bank NA	Ronald E. & Virginia M. Denton	WD	1	11	2002						X				355	827			Undivided 1/2 interest in Tax lots 179 + 160
The Public	Mary Edith Johnson	Official - Death Cert	1	15	2002						X				356	77-			Tax Lots 179 + 160
Bank of America, NA - trustee	BA Mortgage, LLC, successor by merger of Nations Bank, Trige, Corp.	SOT	1	11	2002				X						356	652	246	552	Tax Lot 104
Jeffrey Michael Hesien	Bank of America, NA - trustee	DOR	1	11	2002				X						356	653	246	552	Tax Lot 104
Washington County Bank	Andrew & Shelly Anderson	DOT	1	31	2002							X			357	180-			Tax Lot 170
Washington County Bank	Andrew & Shelly Anderson	DOT	1	31	2002							X			357	187-			Tax Lot 170
Ronald & Kullie Jenkins	U.S. Bank, NA as successor to First Bank, NA	DOR	1	21	2002				X	X					357	388	282	96	Tax Lot 167 with some from original ledger over Tax Lot 189
Andrew Shelly Anderson	Two Rivers State Bank	DOR	2	4	2002							X			357	420	326	46-	Tax Lot 170
Shirley A. Petrus	Edward F. & Helen C. Petrus	GCD	12	19	2002				X	X					357	632			Tax Lot 168
Two Rivers State Bank	Bradley O. & Jane M. Wich	DOR	2	22	2002					X	X				359	34-			Tax Lots 240 + 241
Wendy K. Blom	Two Rivers State Bank	DOR	3	6	2002				X	X					359	673	316	257	Tax Lot 166
Wendy K. Blom	Two Rivers State Bank	DOR	3	6	2002				X	X					359	674	323	90	Tax Lot 166
Quicker & Cooney, Inc - Lender	Robert & Wendy Rand	DOT	2	25	2002				X	X					360	606			Tax Lot 166
Quicker & Cooney, Inc - Lender	Robert & Wendy Rand	DOT	2	25	2002				X	X					360	622			Tax Lot 166
Carroll, Inc	Black Area Young Men's Christian Association	Construction Lien	3	28	2002	X	X								361	540			Tax Lot 237
Charm Mortgage Company	Charleston, Inc	Construction Lien	4	8	2002					X					362	381			Part of Tax Lot 173 + part included in correct Ave. all instr.
Charm Mortgage Company	First Niagara Home Loan Corp.	DOT	4	8	2002				X						364	564	335	308	Tax Lot 176
James B. Usher	Nina & Phalon	WD	5	1	2002					X					364	582			Unit #301 Southridge Condo in Tax Lot 221
Carroll, Inc	Land Coast Insulation, Inc.	Construction Lien	5	10	2002	X	X								365	91-			Tax Lot 237
Rusty F. & Jammie G. Brak	Mary A. Conneally	Surv-WD	5	31	2002					X					366	310			Tax Lots 111 + 183
Mary A. Conneally	Rusty F. & Jammie G. Brak	DOT	5	31	2002					X					366	311-			Tax Lots 111 + 183
Ud Bank NA-ND	Robert & Brenda A. Blumicki	DOT	11	26	2002							X			366	467-			Tax Lots 202 + 203
Washington County Bank	Timothy & Gloria (Hanna) Gleason	DOT	5	16	2002				X						367	277			Tax Lot 229
Carroll, Inc	Black Area Young Men's Christian Association	Construction Lien	6	14	2002				X						367	281	338	471	Tax Lot 229
Carroll, Inc	Black Area Young Men's Christian Association	Construction Lien	6	18	2002	X	X								367	564	361	540	Tax Lot 237
Carroll, Inc	Black Area Young Men's Christian Association	Construction Lien	6	18	2002	X	X								367	715	365	91-	Tax Lot 237
The Public	Jim Ryan	Map	6	24	2002							X	X		367	757-			Tax Lot 252 - being all of TL 215 lying in E1/4 SE1/4 of Tax Lot 215 lying in E1/4 SE1/4 remaining same right to grantor
Living Hope Christian Center	Georgia Mandelle Ryan	WD	7	5	2002							X	X		368	576			Tax Lot 215
Georgia Mandelle Ryan	First National State Bank	Partial DOR	7	11	2002							X	X		368	777	Partial 244	473	Tax Lot 215
Washington County Bank	Robert & Niki Dumber	DOT	7	17	2002				X						369	538			Tax Lot 145
Team Bank NA	First National State Bank	Assignment DOR	7	24	2002				X						370	716	281	357-	Tax Lot 132
The Public	Fae & Skully	Official - Mortg of State	5	2	2002				X						373	277			Unit 303 Southridge Condo in Tax Lot 221
The Public	Mandaj G. Miller	Notice of Deferral of Parcel Assess	9	9	2002	X	X								373	350			Tax Lot 251
Ud Bank NA, ND	Margaret & Jeffrey C. Johnson	DOT	9	17	2002				X						376	860			ending curbed 4-7-2003 - 7m) Tax Lot 213
Washington County Bank	Living Hope Christian Center	DOT	11	7	2002						X	X			380	355			Tax Lot 252
First National State Bank & Trust	Williams Pipe & Pipe Co, LLC	deed of Trust	10	1	2002	X	X								379	582			RE: Row Agreement in Book 1 on the 1st instrument E 33.33 1/2 - Tax Lot 77 W 33.33 1/2 - Tax Lot 76
The Public	James & Donna C. Cemer	DOT	1	8	2003				X						388	227			Tax Lots 160 + 174
The Public	William M. Miller	Affidavit for Transfer of Property	1	6	2003				X						389	38			Tax Lots 160 + 174
James R. Kelly & A. Hall	Metro Health Services FCU	Release of Mortgage	2	4	2003					X					390	357	242	637	Tax Lot 1163
Mortgage Express, Inc.	James & Donna C. Cemer	DOT	1	16	2003				X						390	523			Tax Lots 134 + 135
James R. Kelly & A. Hall	Metro Health Services	Release of Mortgage	1	23	2003					X					390	745	331	229	Tax Lot 1163
Metro Health Services FCU	James R. Kelly & A. Hall	DOT	1	17	2003					X					390	779			Tax Lot 1163
Wells Fargo Bank NA	Samuel & Donna Cemer	DOT	1	13	2003				X						392	571			E 33.33 1/2 Tax Lot 77 W 33.33 1/2 Tax Lot 76
Wells Fargo Home Mgt. Inc.	Mortgage Express, Inc.	DOT	1	16	2003				X						393	199	390	523	Tax Lots 134 + 135
Samuel & Donna C. Cemer	Ud Bank NA	DOR	2	25	2003				X						393	289	341	597	Tax Lot 121
Centent Mortgage Trust	PHH Mortgage Services	SOT - Request for Reconveyance	2	3	2003				X						394	83	280	355	Tax Lot 163

Numerical Index, Washington County, Lands

SECTION 13
TOWNSHIP 18
RANGE 11

Mobile Shaders E1108340LD		GRANTEE	GRANTOR	KIND OF INSTRUMENT	DATE OF INSTRUMENT			N.E. QUARTER			N.W. QUARTER			S.W. QUARTER			S.E. QUARTER			ACRES	RECORDED		RELEASING OR ASSIGNING		REMARKS	
Month	Day				Year	NE	NW	SE	NE	NW	SE	NE	NW	SE	NE	NW	SE	NE	NW		SE	Book	Page	Book		Page
		First National State Bank	Amos H. & Virginia & Oloren	DOT	9	19	2000														323	369			Unit 203, Southridge Condo	
		The Public	City of Blair, Nebraska	Ordinance # 1315	10	10	2000				X	X	X	X							324	698			Regime II in T.L. 218	
		City Midwest, Inc.	Brookview Apartments	Memo of Assign	10	10	2000				X										324	717			Tax lot 228	
		Chase Manhattan Mortgage Corp	First Union Mortgage Corp	DOT	8	14	2000						X								325	442	304	185	underlying corrected (4-9-2003-76m)	
		The Public	Andrew & Betty Anderson	NOC	11	1	2000									X					326	45			Tax lot 170	
		First National State Bank	Andrew & Betty Anderson	DOT	11	1	2000									X					326	46			Tax lot 170	
		Harold & Mary Trust of Edward & Edith Trust	Edward & Margaret Childbottom	G.C.D.	10	25	2000						X								326	252			Unit 504, Southridge Condo	
		James R. & Kelly A. Hall	Metan Health Services F.C.I.	Blot Mgt	12	13	2000											X			327	546	255	138	Tax lot 163	
		City of Blair, Nebraska	Wanda J. Miller	WD	12	29	2000	X													328	339			Part of Tax lot 175	
		City of Blair, Nebraska	Blair Area Young Men's Christian Association	WD	1	3	2001				X										328	341			Part of Tax lot 175	
		City of Blair, Nebraska	Strat Truck & Farmal Ltd	WD	1	5	2001			X			X								328	407			Part of Tax lot 175	
		Joseph Dugan	Norma Sue Dugan	G.C.D.	12	9	1999										X				328	765			Tax lot 199	
		City of Blair, Nebraska	Blair Area Y.M.C.A.	WD	2	16	2001				X										330	623			S. 33' of E. 33' of Tax lot 173	
		Blair Area Y.M.C.A.	City of Blair, Nebr.	G.C.D.	2	20	2001				X										330	624			Part of Prospect Avenue - Egt 15	
		City of Blair, Nebraska	Carroll, Inc.	Trust	2	27	2001	X	X												330	1522			Part of Tax lot 173	
		Killogg Company Employee FCI	William & Margaret A. Nisch	DOT	2	26	2001											X			331	197			underlying corrected 4-9-2003-76m	
		Metan Health Services FCI	James R. & Kelly A. Hall	Mgt	2	27	2001														331	229			Tax lot 213	
		Mitchell N. Schmeing	Wanda, Naloubek	WD	3	29	2001														332	622			Tax lot 85	
		Omaha Public Power District	Mitchell N. Schmeing	DOT	3	29	2001														332	623			Tax lot 85	
		Omaha Public Power District	Wanda J. Miller	ROW Easmt	4	2	2001	X													333	284			W 24' of N 409' of Tax lot 175	
		Omaha Public Power District	Marshall W. Humbley & Jackson	ROW Easmt	3	29	2001	X													333	286			W 24' of Tax lot 176	
		PHH Mortgage Services	Killogg Company Employee FCI	DOT	2	26	2001														333	371	331	197	underlying corrected 4-9-2003-76m	
		Norma Sue Dugan, Inc.	Nebraska State Bank Omaha	Assign	3	29	2001														333	539	332	623	Tax lot 85	
		R Kent Radke, trustee	Chase Manhattan Mortgage Corp	SOT	4	3	2001														333	693	304	185	underlying corrected 4-9-2003-76m	
		William & Margaret A. Nisch	R Kent Radke, trustee	DOR	4	11	2001														333	694	304	185	Tax lot 213	
		Omaha Public Power Dist	Mark & Julie Kuhn	ROW Easmt	4	6	2001	X													333	697			W 24' of Tax lot 177	
		Wanda J. Miller	U.S. Dept of Agriculture	Mgt	4	12	2001														334	137	260	133	Tax lot 85	
		First Horizon Home Loan Corp	Marshall W. Humbley & Jackson	DOT	4	26	2001	X													335	308			Tax lot 176	
		Omaha Public Power District	Strat Truck & Farmal Ltd	Easmt	5	9	2001		X												336	297			part of Tax lot 22	
		City of Blair, Nebraska & Young Men's Christian Association	City of Blair, Nebraska & Young Men's Christian Association	Resolutions # 2000-38	10	10	2000				X										337	721			Regarding Prospect Ave - subject to instrument	
		Robert Patrick Romo & Wendy Kay Romo	Wendy K. Blom, Nicole Stensky & Romo & Robert Patrick Romo	Joint WD	6	12	2001						X	X							337	746			Tax lot 166	
		Washington County Bank	Timothy J. Olson & Thomas G. Olson	DOT	6	5	2001														338	471			Tax lot 229	
		First Tennessee Bank NA trustee	First Tennessee Home Loan Corp	SOT	6	25	2001	X													339	289	313	602	Tax lot 176	
		Marshall W. Humbley & Jackson	First Tennessee Bank NA trustee	DOR	6	25	2001	X													339	290	313	602	Tax lot 176	
		Joseph Dugan	Washington County Bank	DOR	7	11	2001														340	143	172	256	Tax lot 199	
		Blair Area Young Men's Christian Association	Blair Area Young Men's Christian Association	Memo of Assign	7	18	2001				X										341	12	296	81	Tax lot 173	
		Ud Bank NA, ND	James F. & Donna C. Cronin	DOT	6	25	2001														341	597			Tax lot 121	
		First National State Bank	Joseph Dugan	DOT	8	7	2001										X				342	442			Tax lot 199	
		Washington County Bank	Blair Area Young Men's Christian Association	DOT	9	13	2001				X										344	828			Tax lot 173	
		The Public	Blair Area Young Men's Christian Association	NOC	9	18	2001				X										344	833			Part of Prospect Avenue - subject to instrument	
01		Margaret & Glenn S. Strick Trust	William & Margaret A. Nisch	WD	8	21	2001									X					345	514			Unit 403, Southridge Condo	
		City of Blair, Nebraska	Blair Area Young Men's Christian Association	G.C.D.	10	10	2001				X										346	665			Part of Prospect Avenue - subject to instrument	
		Blair Area Young Men's Christian Association	City of Blair, Nebraska	Resolutions	10	10	2001				X										346	667			Part of Prospect Avenue - subject to instrument	
		First National Bank of Omaha	Jeffrey Michael Jensen	DOT	11	5	2001														349	339			Tax lot 104	
		City of Blair, Nebraska	Thomas G. & Timothy J. Olson	Warrant of Easmt	10	22	2001				X										349	355			Easmt located on Tax lot 229	
		Manuelyn Lund	Manuelyn Lund Trustee	WD	11	27	2001														350	594			Unit 403, Southridge Condo	
05		First National Bank of Omaha	Jeffrey Michael Jensen	Trust deed	11	9	2001				X										352	122			Tax lot 104	

Numerical Index, Washington County, Lands

SECTION 13
TOWNSHIP 18
RANGE 11

Revised & Corrected, Inc. - OMAHA

GRANTEE	GRANTOR	KIND OF INSTRUMENT	DATE OF INSTRUMENT			N. E. QUARTER				N. W. QUARTER				S. W. QUARTER				S. E. QUARTER				ACRES	RECORDED		RELEASING OR ASSIGNING		REMARKS
			Month	Day	Year	N.E.	N.W.	S.E.	S.W.	N.E.	N.W.	S.E.	S.W.	N.E.	N.W.	S.E.	S.W.	N.E.	N.W.	S.E.	S.W.		Book	Page	Book	Page	
Jacob Bond, trustee of the Jacob Bond Revocable Trust	Jacob Bond	WD	4	22	98																	281	507			See Note 111 + July 21st 183	
Ronald E. & Sheila M. Quaker	Atlantic Mortgage Investment Corp	Assignment	4	20	98																	281	624	118	615	See Note 111 + July 21st 183	
Employment Agency Corp	Atlantic Mortgage Investment Corp	Assignment	4	29	98																	281	684	281	236	See Note 111 + July 21st 183	
Amason Federal Credit Union	Ronald E. & Sheila M. Quaker	Assignment	4	23	98																	281	763			See Note 111 + July 21st 183	
Bushy A. Jones & wife	Virgil B. & Shirley E. Jones	W. Deed	5	5	98																	281	815			See Note 111 + July 21st 183	
Bushy A. Jones & wife	Virgil B. & Shirley E. Jones	W. Deed	5	6	98																	281	816	193	518	See Note 111 + July 21st 183	
Sum. Cris. Savings & Trust	Bushy A. Jones & wife	W. Deed	5	6	98																	281	817			See Note 111 + July 21st 183	
U. S. Bank N. A.	Ronald E. & Sheila M. Quaker	Assignment	5	26	98																	282	96			See Note 111 + July 21st 183	
Virgil B. & Shirley E. Jones	Ronald E. & Sheila M. Quaker	Assignment	5	7	98																	282	164	194	02	See Note 111 + July 21st 183	
Ronald E. & Sheila M. Quaker	Commercial Federal Bank	Assignment	5	18	98																	282	174	172	547	See Note 111 + July 21st 183	
First National Bank of Omaha	First National Bank of Omaha	Assignment	6	15	98																					Return for correction of legal description	
Robert L. & Fillmore T. Plugg	Stephan G. Panko	W. Deed	6	19	98																	285	451			Unit # 101 - Chautauque Condo	
Washington County Bank	William M. & Marilyn J. Miller	W. Deed	6	25	98																	285	568			Regime I 28 76 217	
Mt. West Savings & Loan	Mt. West Savings & Loan	Assignment	7	31	98																	286	815			See Note 111 + July 21st 183	
Mt. West Savings & Loan	Mt. West Savings & Loan	Assignment	7	31	98																	286	816			See Note 111 + July 21st 183	
Stephen G. Panko	Stephen G. Panko	W. Deed	7	8	98																	287	278			Unit # 101 - Chautauque Condo	
Stephen G. Panko	Stephen G. Panko	W. Deed	7	38	98																	287	279			Unit # 101 - Chautauque Condo	
Washington County Bank	Alvin E. & Louise Sumner	W. Deed	7	27	98																	287	377			Unit # 101 - Chautauque Condo	
Alvin E. & Louise Sumner	Washington County Bank	W. Deed	8	3	98																	287	383	243	313	Unit # 101 - Chautauque Condo	
Ronald E. & Sheila M. Quaker	Commercial Federal Bank	Assignment	7	29	98																	287	827	145	616	Unit # 101 - Chautauque Condo	
Elmer Markle Panko	State of Nevada Dept. of Health	W. Deed	4	26	95																	289	445			Unit # 101 - Chautauque Condo	
Timothy J. Olson	Timothy J. Olson	WD	10	13	98																	291	386			Unit # 101 - Chautauque Condo	
L. H. Jones	Philip J. Schuffler	W. Deed	10	30	98																	291	389			Unit # 101 - Chautauque Condo	
Blanche Margaret & Virgil	L. H. Jones	W. Deed	10	30	98																	291	390			Unit # 101 - Chautauque Condo	
Harvey Panko & Betty Corntadi	Harvey Panko & Betty Corntadi	W. Deed	10	13	98																	293	90			Unit # 101 - Chautauque Condo	
Bernard & Janice Hulse	Equitable Federal Savings Bank	Assignment	11	5	98																	293	110	160	452	Unit # 101 - Chautauque Condo	
First National State Bank	Bernard & Janice Hulse	Assignment	11	28	98																	293	192			Unit # 101 - Chautauque Condo	
Commercial Federal Mtg. Corp.	First National State Bank	Assignment	11	28	98																	293	197	293	192	Unit # 101 - Chautauque Condo	
Estate of Lucille R. Paulson	Washington County Court	Certificate of Sale	12	4	98																	293	210			Unit # 101 - Chautauque Condo	
Two Rivers State Bank	Ronald & Linda Hansen	W. Deed	12	3	98																	293	434			Unit # 101 - Chautauque Condo	
Ronald E. & Sheila M. Quaker	Commercial Credit Corp.	Assignment	12	17	98																	294	133	216	849	Unit # 101 - Chautauque Condo	
William C. Wilson	BLIN ARMY YOUNG MEN'S CHRISTIAN ASSOCIATION	OPTION	12	21	98																	294	41			Unit # 101 - Chautauque Condo	
Thum Sol. Jensen Corp.	Equity Capital Corp. Development	Assignment	4	29	98																	294	650	281	236	Unit # 101 - Chautauque Condo	
David Buchanan	First National State Bank	Assignment	01	06	99																	295	296	267	446	Unit # 101 - Chautauque Condo	
William D. Wilson	Young Men's Christian Association	Assignment	01	28	99																	296	81			Unit # 101 - Chautauque Condo	
Bernard & Janice Hulse	U. S. Bank N.A.	Assignment	01	11	99																	296	646	112	167	Unit # 101 - Chautauque Condo	
George & Donna Orndorff	George & Audrey Orndorff	W. Deed	4	30	91																	296	716			Unit # 101 - Chautauque Condo	
National City Mortgage Co. dba Commercial Mortgage Co.	Samuel & Donna Comer	W. Deed	2	8	99																	297	298			Unit # 101 - Chautauque Condo	
Samuel & Donna Comer	U. S. Bank N.A.	Assignment	2	25	99																	298	325	273	858	Unit # 101 - Chautauque Condo	
First National Bank of Omaha	Leslie E. & Barbara J. Labs	W. Deed	2	2	99																	298	350			Unit # 101 - Chautauque Condo	
First National Bank of Omaha	First National Bank of Omaha	Assignment	2	29	99																	300	290	216	399	Unit # 101 - Chautauque Condo	
Paul C. & Samuel No. 101	Samuel E. & Virginia J. Clanton	W. Deed	05	25	99																	302	427			Unit # 101 - Chautauque Condo	
Samuel E. & Virginia J. Clanton	Washington County Bank	Assignment	06	01	99																	302	453	281	260	Unit # 101 - Chautauque Condo	
ALTA E. FOTACK HUFER	U.S. BANK OF OMAHA	W. Deed	4	20	99																	302	607	248	369	Unit # 101 - Chautauque Condo	
Washington County Bank	Paul C. & Samuel No. 101	W. Deed	06	01	99																	302	659			Unit # 101 - Chautauque Condo	
Norman E. & Blanche K. Ryan	Perry J. & Audrey E. Ryan	W. Deed	11	16	99																	303	716			Unit # 101 - Chautauque Condo	

Numerical Index, Washington County, Lands

SECTION 13
TOWNSHIP 18
RANGE 11

GRANTEE	GRANTOR	KIND OF INSTRUMENT	DATE OF INSTRUMENT			N. E. QUARTER			N. W. QUARTER			S. W. QUARTER			S. E. QUARTER			ACRES	RECORDED		RELEASING OR ASSIGNING		REMARKS
			Month	Day	Year	N. E.	N. W.	S. E.	N. W.	S. W.	N. E.	N. W.	S. E.	N. E.	N. W.	S. E.	Book		Page	Book	Page		
																						Book	
James B. Hunt	James B. Hunt	W. Deed	4	29	93					X						251	594	170	35-	Unit #344 Southridge Condo			
James B. Hunt & wife	Washington County Bank	W. Deed	4	16	96					X	X					251	860	204	172	Unit #230			
Washington County Bank	James B. Hunt & wife	W. Deed	4	10	96					X	X					252	1-5			Unit #230			
Washington County Bank	James B. Hunt & wife	W. Deed	4	10	96					X	X					252	6	252	1-5	Unit #230			
James B. Hunt	James B. Hunt	W. Deed	2	20	96							X				252	350			Tax lot 210			
James B. Hunt	Washington County Bank	W. Deed	5	1	96					X						252	791			Unit #304 Southridge Condo			
James B. Hunt	Washington County Bank	W. Deed	5	2	96					X						252	792	182	450	Unit #304 Southridge Condo			
Nation Banc Mortgage Corporation	Washington County Bank	W. Deed	5	2	96					X						252	792	215	235-	Property #304 Unit #221			
W.H. Putnam & Co.	Washington County Bank	W. Deed	4	16	96					X						253	20	246	552	Unit #201			
Richard Burns & Dale	First Bank N.A.	W. Deed	3	29	96					X						253	568	143	226	Unit #201			
The Public	First Bank N.A.	W. Deed	5	7	96	X										255	210	141	356	Unit #176			
David M. Buchanan	First Bank N.A.	W. Deed	5	30	96					X						255	302			Unit #201			
First Mortgage Corporation	David M. Buchanan	W. Deed	7	8	96					X						255	588			Unit #201			
Commercial Industrial Mortgage	David M. Buchanan	W. Deed	7	11	96					X						255	590			Unit #201			
James R. Kelly G. Wall	First Mortgage Corporation	W. Deed	7	11	96					X						255	596	235	590	Unit #201			
Otto Fetherhuff	First Mortgage Corporation	W. Deed	7	12	96					X						255	639			Unit #201			
The Public	James R. Kelly G. Wall	W. Deed	7	25	96					X						256	58			Unit #201			
First Bank NA	Otto Fetherhuff	W. Deed	4	19	96					X						256	60-			Unit #201			
James R. Kelly G. Wall	First Bank NA	W. Deed	6	21	96					X						256	124			Unit #201			
James R. Kelly G. Wall	James R. Kelly G. Wall	W. Deed	7	31	96					X						256	143	214	612	Unit #201			
James R. Kelly G. Wall	James R. Kelly G. Wall	W. Deed	7	30	96					X						256	160	157	13-	Unit #201			
James R. Kelly G. Wall	James R. Kelly G. Wall	W. Deed	7	26	96					X						256	218			Unit #201			
James R. Kelly G. Wall	James R. Kelly G. Wall	W. Deed	7	26	96					X						256	219			Unit #201			
James R. Kelly G. Wall	James R. Kelly G. Wall	W. Deed	7	26	96					X						256	220			Unit #201			
James R. Kelly G. Wall	James R. Kelly G. Wall	W. Deed	7	26	96					X						256	228			Unit #201			
James R. Kelly G. Wall	James R. Kelly G. Wall	W. Deed	8	1	96					X						256	795	350	504-	Unit #201			
James R. Kelly G. Wall	James R. Kelly G. Wall	W. Deed	9	22	94						X	X				256	832			Unit #201			
James R. Kelly G. Wall	James R. Kelly G. Wall	W. Deed	8	22	96						X	X				256	833			Unit #201			
James R. Kelly G. Wall	James R. Kelly G. Wall	W. Deed	9	24	96						X					258	154	225	461	Unit #201			
James R. Kelly G. Wall	James R. Kelly G. Wall	W. Deed	9	25	96						X					258	164			Unit #201			
James R. Kelly G. Wall	James R. Kelly G. Wall	W. Deed	9	27	96						X					258	346			Unit #201			
James R. Kelly G. Wall	James R. Kelly G. Wall	W. Deed	9	26	96						X					258	347	186	286	Unit #201			
James R. Kelly G. Wall	James R. Kelly G. Wall	W. Deed	10	11	96						X					259	428			Unit #201			
James R. Kelly G. Wall	James R. Kelly G. Wall	W. Deed	10	25	96						X	X				259	475			Unit #201			
James R. Kelly G. Wall	James R. Kelly G. Wall	W. Deed	10	25	96						X	X				259	480	259	475-	Unit #201			
James R. Kelly G. Wall	James R. Kelly G. Wall	W. Deed	11	13	96						X	X				260	64	201	644-	Unit #201			
James R. Kelly G. Wall	James R. Kelly G. Wall	W. Deed	11	15	96						X					260	132			Unit #201			
James R. Kelly G. Wall	James R. Kelly G. Wall	W. Deed	11	15	96						X					260	132			Unit #201			
James R. Kelly G. Wall	James R. Kelly G. Wall	W. Deed	11	15	96						X					260	228	206	244	Unit #201			
James R. Kelly G. Wall	James R. Kelly G. Wall	W. Deed	11	22	96						X					260	463			Unit #201			
James R. Kelly G. Wall	James R. Kelly G. Wall	W. Deed	11	20	96						X	X				261	123	193	511-	Unit #201			
James R. Kelly G. Wall	James R. Kelly G. Wall	W. Deed	11	20	96						X					261	123			Unit #201			
James R. Kelly G. Wall	James R. Kelly G. Wall	W. Deed	11	20	96						X					261	123			Unit #201			
James R. Kelly G. Wall	James R. Kelly G. Wall	W. Deed	11	20	96						X					261	123			Unit #201			
James R. Kelly G. Wall	James R. Kelly G. Wall	W. Deed	11	20	96						X					261	123			Unit #201			
James R. Kelly G. Wall	James R. Kelly G. Wall	W. Deed	11	20	96						X					261	123			Unit #201			
James R. Kelly G. Wall	James R. Kelly G. Wall	W. Deed	11	20	96						X					261	123			Unit #201			
James R. Kelly G. Wall	James R. Kelly G. Wall	W. Deed	11	20	96						X					261	123			Unit #201			
James R. Kelly G. Wall	James R. Kelly G. Wall	W. Deed	11	20	96						X					261	123			Unit #201			
James R. Kelly G. Wall	James R. Kelly G. Wall	W. Deed	11	20	96						X					261	123			Unit #201			
James R. Kelly G. Wall	James R. Kelly G. Wall	W. Deed	11	20	96						X					261	123			Unit #201			
James R. Kelly G. Wall	James R. Kelly G. Wall	W. Deed	11	20	96						X					261	123			Unit #201			
James R. Kelly G. Wall	James R. Kelly G. Wall	W. Deed	11	20	96						X					261	123			Unit #201			
James R. Kelly G. Wall	James R. Kelly G. Wall	W. Deed	11	20	96						X					261	123			Unit #201			
James R. Kelly G. Wall	James R. Kelly G. Wall	W. Deed	11	20	96						X					261	123			Unit #201			
James R. Kelly G. Wall	James R. Kelly G. Wall	W. Deed	11	20	96						X					261	123			Unit #201			
James R. Kelly G. Wall	James R. Kelly G. Wall	W. Deed	11	20	96						X					261	123			Unit #201			
James R. Kelly G. Wall	James R. Kelly G. Wall	W. Deed	11	20	96						X					261	123			Unit #201			
James R. Kelly G. Wall	James R. Kelly G. Wall	W. Deed	11	20	96						X					261	123			Unit #201			
James R. Kelly G. Wall	James R. Kelly G. Wall	W. Deed	11	20	96						X					261	123			Unit #201			
James R. Kelly G. Wall	James R. Kelly G. Wall	W. Deed	11	20	96						X					261	123			Unit #201			
James R. Kelly G. Wall	James R. Kelly G. Wall	W. Deed	11	20	96						X					261	123			Unit #201			
James R. Kelly G. Wall	James R. Kelly G. Wall	W. Deed	11	20	96						X					261	123			Unit #201			
James R. Kelly G. Wall	James R. Kelly G. Wall	W. Deed	11	20	96						X					261	123			Unit #201			
James R. Kelly G. Wall	James R. Kelly G. Wall	W. Deed	11	20	96						X					261	123			Unit #201			
James R. Kelly G. Wall	James R. Kelly G. Wall	W. Deed	11	20	96						X					261	123			Unit #201			
James R. Kelly G. Wall	James R. Kelly G. Wall	W. Deed	11	20	96						X					261	123			Unit #201			
James R. Kelly G. Wall	James R. Kelly G. Wall	W. Deed	11	20	96						X					261	123			Unit #201			
James R. Kelly G. Wall	James R. Kelly G. Wall	W. Deed	11	20	96						X					261	123			Unit #201			
James R. Kelly G. Wall	James R. Kelly G. Wall	W. Deed	11	20	96						X					261	123			Unit #201			
James R. Kelly G. Wall	James R. Kelly G. Wall	W. Deed	11	20	96						X					261	123			Unit #201			
James R. Kelly G. Wall	James R. Kelly G. Wall	W. Deed	11	20	96						X					261	123			Unit #201			
James R. Kelly G. Wall	James R. Kelly G. Wall	W. Deed	11	20	96						X					261	123			Unit #201			
James R. Kelly G. Wall	James R. Kelly G. Wall	W. Deed	11	20	96						X					261	123			Unit #201			
James R. Kelly G. Wall	James R. Kelly G. Wall	W. Deed	11	20	96						X					261	123			Unit #201			

Numerical Index, Washington County, Lands

SECTION 13
TOWNSHIP 18
RANGE 11

REDFIELD & COMPANY, INC., OMAHA

GRANTEE	GRANTOR	KIND OF INSTRUMENT	DATE OF INSTRUMENT			N. E. QUARTER				N. W. QUARTER				S. W. QUARTER				S. E. QUARTER				ACRES	RECORDED		RELEASING OR ASSIGNING		REMARKS
			Month	Day	Year	N.E.	N.W.	S.W.	S.E.	N.E.	N.W.	S.W.	S.E.	N.E.	N.W.	S.W.	S.E.	N.E.	N.W.	S.W.	S.E.		Book	Page	Book	Page	
Ronald Linda Madson	Phyllis F. Green	Release	6	9	93																	216	774	153	163	Tax Lot 81	
Ronald Linda Madson	Phyllis F. Green	Release	6	9	93																	216	775	163	778	Tax Lot 81	
Ronald Linda Madson	Feltin Savings Bank for accidental death & sick pay cont.	note	6	3	93																	216	776	143	796	Tax Lot 190	
Security Pacific Fin. Services	Ronald E. Chadron & wife	Release Trust Deed	6	9	93																	216	849			Tax Lot 190	
The Public	Union Pacific Railroad Co.	Disclaimer	6	7	93	X	X															217	127			11 23 & 24	
Bernard Huelop	City of Des.	Agreement	11	11	90																X	217	224			Tax Lot 205	
Hatzeway Development Corp	Hatzeway Farms Inc	Corp. Act	7	2	93	X	X															217	804			Tax Lots 23 & 24	
Cargill, Inc.	Hatzeway Development Corp	Share	7	1	93	X	X															217	805			Tax Lots 23 & 24	
J. Conroy Patricia Nelson	Columbus Federal Savings Bank	Receipt	7	1	93																	218	363	185	221	Southridge Condo Unit #02 in TL 223 also 1, 2, 3, 4, 5, 6, 7, 8, 9, 10, 11, 12, 13, 14, 15, 16, 17, 18, 19, 20, 21, 22, 23, 24, 25, 26, 27, 28, 29, 30, 31, 32, 33, 34, 35, 36, 37, 38, 39, 40, 41, 42, 43, 44, 45, 46, 47, 48, 49, 50, 51, 52, 53, 54, 55, 56, 57, 58, 59, 60, 61, 62, 63, 64, 65, 66, 67, 68, 69, 70, 71, 72, 73, 74, 75, 76, 77, 78, 79, 80, 81, 82, 83, 84, 85, 86, 87, 88, 89, 90, 91, 92, 93, 94, 95, 96, 97, 98, 99, 100, 101, 102, 103, 104, 105, 106, 107, 108, 109, 110, 111, 112, 113, 114, 115, 116, 117, 118, 119, 120, 121, 122, 123, 124, 125, 126, 127, 128, 129, 130, 131, 132, 133, 134, 135, 136, 137, 138, 139, 140, 141, 142, 143, 144, 145, 146, 147, 148, 149, 150, 151, 152, 153, 154, 155, 156, 157, 158, 159, 160, 161, 162, 163, 164, 165, 166, 167, 168, 169, 170, 171, 172, 173, 174, 175, 176, 177, 178, 179, 180, 181, 182, 183, 184, 185, 186, 187, 188, 189, 190, 191, 192, 193, 194, 195, 196, 197, 198, 199, 200, 201, 202, 203, 204, 205, 206, 207, 208, 209, 210, 211, 212, 213, 214, 215, 216, 217, 218, 219, 220, 221, 222, 223, 224, 225, 226, 227, 228, 229, 230, 231, 232, 233, 234, 235, 236, 237, 238, 239, 240, 241, 242, 243, 244, 245, 246, 247, 248, 249, 250, 251, 252, 253, 254, 255, 256, 257, 258, 259, 260, 261, 262, 263, 264, 265, 266, 267, 268, 269, 270, 271, 272, 273, 274, 275, 276, 277, 278, 279, 280, 281, 282, 283, 284, 285, 286, 287, 288, 289, 290, 291, 292, 293, 294, 295, 296, 297, 298, 299, 300, 301, 302, 303, 304, 305, 306, 307, 308, 309, 310, 311, 312, 313, 314, 315, 316, 317, 318, 319, 320, 321, 322, 323, 324, 325, 326, 327, 328, 329, 330, 331, 332, 333, 334, 335, 336, 337, 338, 339, 340, 341, 342, 343, 344, 345, 346, 347, 348, 349, 350, 351, 352, 353, 354, 355, 356, 357, 358, 359, 360, 361, 362, 363, 364, 365, 366, 367, 368, 369, 370, 371, 372, 373, 374, 375, 376, 377, 378, 379, 380, 381, 382, 383, 384, 385, 386, 387, 388, 389, 390, 391, 392, 393, 394, 395, 396, 397, 398, 399, 400, 401, 402, 403, 404, 405, 406, 407, 408, 409, 410, 411, 412, 413, 414, 415, 416, 417, 418, 419, 420, 421, 422, 423, 424, 425, 426, 427, 428, 429, 430, 431, 432, 433, 434, 435, 436, 437, 438, 439, 440, 441, 442, 443, 444, 445, 446, 447, 448, 449, 450, 451, 452, 453, 454, 455, 456, 457, 458, 459, 460, 461, 462, 463, 464, 465, 466, 467, 468, 469, 470, 471, 472, 473, 474, 475, 476, 477, 478, 479, 480, 481, 482, 483, 484, 485, 486, 487, 488, 489, 490, 491, 492, 493, 494, 495, 496, 497, 498, 499, 500, 501, 502, 503, 504, 505, 506, 507, 508, 509, 510, 511, 512, 513, 514, 515, 516, 517, 518, 519, 520, 521, 522, 523, 524, 525, 526, 527, 528, 529, 530, 531, 532, 533, 534, 535, 536, 537, 538, 539, 540, 541, 542, 543, 544, 545, 546, 547, 548, 549, 550, 551, 552, 553, 554, 555, 556, 557, 558, 559, 560, 561, 562, 563, 564, 565, 566, 567, 568, 569, 570, 571, 572, 573, 574, 575, 576, 577, 578, 579, 580, 581, 582, 583, 584, 585, 586, 587, 588, 589, 590, 591, 592, 593, 594, 595, 596, 597, 598, 599, 600, 601, 602, 603, 604, 605, 606, 607, 608, 609, 610, 611, 612, 613, 614, 615, 616, 617, 618, 619, 620, 621, 622, 623, 624, 625, 626, 627, 628, 629, 630, 631, 632, 633, 634, 635, 636, 637, 638, 639, 640, 641, 642, 643, 644, 645, 646, 647, 648, 649, 650, 651, 652, 653, 654, 655, 656, 657, 658, 659, 660, 661, 662, 663, 664, 665, 666, 667, 668, 669, 670, 671, 672, 673, 674, 675, 676, 677, 678, 679, 680, 681, 682, 683, 684, 685, 686, 687, 688, 689, 690, 691, 692, 693, 694, 695, 696, 697, 698, 699, 700, 701, 702, 703, 704, 705, 706, 707, 708, 709, 710, 711, 712, 713, 714, 715, 716, 717, 718, 719, 720, 721, 722, 723, 724, 725, 726, 727, 728, 729, 730, 731, 732, 733, 734, 735, 736, 737, 738, 739, 740, 741, 742, 743, 744, 745, 746, 747, 748, 749, 750, 751, 752, 753, 754, 755, 756, 757, 758, 759, 760, 761, 762, 763, 764, 765, 766, 767, 768, 769, 770, 771, 772, 773, 774, 775, 776, 777, 778, 779, 780, 781, 782, 783, 784, 785, 786, 787, 788, 789, 790, 791, 792, 793, 794, 795, 796, 797, 798, 799, 800, 801, 802, 803, 804, 805, 806, 807, 808, 809, 810, 811, 812, 813, 814, 815, 816, 817, 818, 819, 820, 821, 822, 823, 824, 825, 826, 827, 828, 829, 830, 831, 832, 833, 834, 835, 836, 837, 838, 839, 840, 841, 842, 843, 844, 845, 846, 847, 848, 849, 850, 851, 852, 853, 854, 855, 856, 857, 858, 859, 860, 861, 862, 863, 864, 865, 866, 867, 868, 869, 870, 871, 872, 873, 874, 875, 876, 877, 878, 879, 880, 881, 882, 883, 884, 885, 886, 887, 888, 889, 890, 891, 892, 893, 894, 895, 896, 897, 898, 899, 900, 901, 902, 903, 904, 905, 906, 907, 908, 909, 910, 911, 912, 913, 914, 915, 916, 917, 918, 919, 920, 921, 922, 923, 924, 925, 926, 927, 928, 929, 930, 931, 932, 933, 934, 935, 936, 937, 938, 939, 940, 941, 942, 943, 944, 945, 946, 947, 948, 949, 950, 951, 952, 953, 954, 955, 956, 957, 958, 959, 960, 961, 962, 963, 964, 965, 966, 967, 968, 969, 970, 971, 972, 973, 974, 975, 976, 977, 978, 979, 980, 981, 982, 983, 984, 985, 986, 987, 988, 989, 990, 991, 992, 993, 994, 995, 996, 997, 998, 999, 1000	
The Public	Garnier & Schaeffer	Repeat	8	5	93																	218	661			Tax Lot 210	
Robert & Collette B. Peterson	Margaret Burke	Share	8	30	93																	220	54			Tax Lot 210	
Arizona Dept of Health	Bucke Burke	Share	8	11	93																	220	208			strip of land 33' wide over NE 1/4 NW 1/4 Southridge Condo Unit #02	
Libertown Farms Inc.	Cargill, Inc.	Share	8	12	93	X																221	443			Southridge Condo Unit #02 in TL 223	
Julius E. Nelson, Sr.	State of NE Dept of Health	Share	9	1	93																	221	443			Southridge Condo Unit #02 in TL 223	
The Public	Patricia A. Nelson, et al	Acknow	10	1	93																	221	444			Southridge Condo Unit #02 in TL 223	
Columbus Federal Savings Bank	Patricia A. Nelson, et al	Share	10	1	93																	221	445			Southridge Condo Unit #02 in TL 223	
Julius Barbara Arnold	John K. Anderson	Share	10	28	93																	222	555	130	50	Southridge Condo Unit #103 in TL 217	
Washington County Bank	Robert & Vicki Dunkle	Share	11	30	93																	223	724			Tax Lot 145	
First Mortgage Corp	Washington County Bank	Assign	11	30	93																	223	729	223	724	Tax Lot 145	
Robert & Vicki Dunkle	Washington County Bank	Share	12	6	93																	223	730	209	87	Tax Lot 145	
Robert & Vicki Dunkle	Commercial Federal Bank	Share	12	22	93																	223	687	178	639	Tax Lot 145	
Major Health Services Federal Credit Union	Jacques Kelly A. Hall	Share	1	14	94																	225	461			Tax Lot 163 Tax Lots 202 & 203 77 202 - see instrument	
Beland & Gamis Rogge	Robert & Brenda Unsicker	Share	2	3	94																	226	63				
The Public	Delores A. Peters	Affidvt	3	29	94																	227	767			Tax Lot 168	
Delores A. Peters et al.	Delores & Edward Peters	Share QCD	3	29	94																	227	769			Tax Lot 168 see instrument	
Chicago North Western Railway Co	Leslie E. Barbara G. LaVie	QCD	5	21	94	X																230	240			part TL 147 & 144	
The Public	Bergante, et al	Affidvt	6	1	94																	230	374			Tax Lot 216 Unit #03 Southridge Condo Unit #02	
Bermy & Maurer	Delores & Edward Peters	Share	6	15	94																	230	694			Tax Lot 21	
Chicago North Western Railway Co	Donald & Diane Vanicek	W.D.	6	13	94		X	X														230	739			see inst.	
Chicago North Western Railway Co	Donald & Diane Vanicek	QCD	6	15	94		X															230	740			strip of land 100 ft	
Caron Belina	Dory A. Brown	Share	6	9	94																	230	826			Tax Lot 86	
Washington County Bank	Caron Belina	Share	6	15	94																	230	807			Tax Lot 86	
Commercial Federal Bank	Washington County Bank	Share	6	15	94																	230	813	230	807	Tax Lot 86	
Philip A. Schaeffer	Kenneth Cameron	Share	7	1	94																	231	19			Tax Lot 213 Unit #02	
Donald & Diane Vanicek	Omaha Federal Credit Union	Share	6	20	94		X	X														231	425	208	607	Tax Lot 21 part TL 147 & 144 see instrument	
Chicago North Western Railway Co	Mark & Julie Kuhn	QCD	5	31	94	X																231	691				
Harry D. Bausers	Commercial Federal Bank	Share	6	24	94																	231	795	189	857	Tax Lot 86	
Peoples Natural Gas Co	Virgie H. Ahlberg & Keith	Share	5	4	94																	232	163			40 ft strip of land in Tax Lot 92 & 234 40 ft strip of land in Tax Lot 185	
Peoples Natural Gas Co	Bermy A. Beck	Share	5	31	94																	232	165			40 ft strip of land in Tax Lot 185	
Peoples Natural Gas Co	Strick Lucker Farms Ltd.	Share	6	17	94		X	X														232	174			40 ft strip of land in Tax Lot 185	
Ed Investment Inc	Garnier & Schaeffer	Share	7																								

SECTION 13
 TOWNSHIP 18
 RANGE 11

Numerical Index, Washington County, Lands

GRANTEE	GRANTOR	KIND OF INSTRUMENT	DATE OF INSTRUMENT			N. E. QUARTER			N. W. QUARTER			S. W. QUARTER			S. E. QUARTER			ACRES	RECORDED		RELEASING OR ASSIGNING		REMARKS
			Month	Day	Year	N. E.	N. W.	S. E.	N. E.	N. W.	S. E.	N. E.	N. W.	S. E.	N. E.	N. W.	S. E.		Book	Page	Book	Page	
Washington County Bank	Ben. Shubert & Co. - Shering	Check	7	31	92					X							206	768			July 27 95		
Washington County Bank	Ben. Shubert & Co. - Shering	Check	7	31	92					X							206	769			July 27 95		
Glaciere Staff	Ben. Shubert & Co. - Shering	Check	8	28	92					X							206	748			Unit 404, Southridge Condo, Property, Regime IV		
Langill, Incorporated	Gateway Development Corporation	Memorandum of Option	6	11	92	X	X										207	158			Tax lots 23 & 24		
Gateway Development Corporation	Sidestrom & Harma, Inc.	Option	6	9	92	X	X										207	162			Tax lots 23 & 24		
Chicago Empirical Services International, Inc.	Realist Barbara Salvo	Deed of Trust	9	3	92	X											207	283			Tax lot 176		
Ronald & Monica Young	First Mortgage Corp.	Deed of Trust	8	16	92					X							207	377	186	370	275	Tax lot 85	
Estie & Barbara Salvo	Omaha State Bank	Deed of Trust	9	14	92	X											207	573	174	202	Tax lot 176		
The Public	Miki & Joyce Johnson	Deed of Trust	10	12	92								X				208	605			72, 200, also part of lots 4 & 5, Blk 2, Oak Park 1		
Ronald & Diane Vamecek	Washington County Bank	Deed of Trust	10	7	92		X	X									208	606	120	553	Tax lot 21		
Omaha Federal Credit Union	Donald R. Vamecek & W. J.	Deed of Trust	10	13	92		X	X									208	607			Tax lot 21		
Omaha Federal Credit Union	Donald R. Vamecek & W. J.	Deed of Trust	10	13	92		X	X									208	608			Tax lot 21		
Anna Lee Dunlop, Inc.	Comm. Industrial Corp.	Deed of Trust	4	15	92						X						208	773	206	50	July 27 95		
Samuel S. Condit, Inc.	Spokane Bank	Deed of Trust	10	26	92						X						209	85	116	788	July 27 95		
Washington County Bank	Robert R. Bumbler, Jr.	Deed of Trust	10	23	92					X							209	86			July 27 95		
Washington County Bank	Robert R. Bumbler, Jr.	Deed of Trust	10	23	92					X							209	87			July 27 95		
Blair Shipman Company	James M. & Ann G. Anderson	Grant	10	15	92							X					209	360			July 27 95		
Blair Shipman Company	Neal & Audrey Anderson	Grant	10	15	92							X					209	361			July 27 95		
Blair Shipman Company	Shirley E. & Joseph B. Baird	Grant	10	15	92						X						209	362			July 27 95		
Warren & Braden, Inc.	Warren & Braden, Inc.	Deed of Trust	11	11	92					X							210	9			Unit # 202, Southridge Condo		
The Public	Washington County Bank	Deed of Trust	11	24	92	X	X										210	619	125	242	Tax lots 23 & 24		
The Public	Washington County Bank	Deed of Trust	11	19	92	X	X										210	617			Tax lots 23 & 24		
Attorney General	James H. Grogan	Deed of Trust	11	20	92					X							210	797			Tax lot 19		
Ronald & Vagot, Inc.	James P. Grogan, Jr.	Deed of Trust	11	20	92					X							210	798			Tax lot 19		
Donald R. Vamecek & W. J.	The First Savings Bank	Deed of Trust	10	30	92	X	X										211	171	121	774	Tl 21		
Merella A. Zimmerman et al	Merella Zimmerman	W.D.	12	28	92					X							211	577			Unit 403, Southridge Condo, Prop. Regime IV		
Merella A. Zimmerman et al	Merella Zimmerman	W.D.	12	28	92					X							212	251			Unit 404, Southridge Condo, Prop. Regime IV, in Tl 223		
Pepper, National Gas Co.	Pepper, National Gas Co.	Deed of Trust	2	1	93					X							212	724	P	400	part SW 1/4 NW 1/4		
Ward & Shirley, Inc.	Donald & Nelson, Inc.	Deed of Trust	3	2	93					X	X						213	360			Tl 234 & 92		
Washington County Bank	Eugene & Barbara Jarick	Deed of Trust	4	6	93					X							214	612			Southridge Condo Regime IV		
Washington County Bank	Eugene & Barbara Jarick	Deed of Trust	4	6	93					X							214	613			Unit 401 - part of Tl 223		
Fort Calhoun State Bank	Kelly Georgia Trudell Ryan	Deed of Trust	4	14	93						X	X					214	712			Unit 401 - part of Tl 223		
Fort Calhoun State Bank	Kelly Georgia Trudell Ryan	Deed of Trust	4	14	93						X	X					214	713			Tax lot 215		
Eugene & Barbara Jarick	Washington County Bank	Deed of Trust	4	16	93					X							214	784	206	623	Southridge Condo - Regime IV		
Washington County Bank	Karen Hunt	Deed of Trust	4	23	93					X							215	234			Unit 304 - Southridge Condo		
Washington County Bank	Karen Hunt	Deed of Trust	4	23	93					X							215	235			Regime III - part of Tl 221		
Kelly P. Georgia M. Ryan	Fort Calhoun State Bank	Deed of Trust	5	4	93						X	X					215	529	155	834	Unit 304 - Southridge Condo		
Kelly P. Georgia M. Ryan	Fort Calhoun State Bank	Deed of Trust	5	4	93						X	X					215	530	162	64	Regime III - part of Tl 221		
First State Bank, NA	Edward J. & Debra Peters	Deed of Trust	4	33	93					X	X						216	100			Tax lot 168		
First State Bank, NA	Edward J. & Debra Peters	Deed of Trust	4	33	93					X	X						216	101			Tax lot 168		
First State Bank, NA	Robert D. Plugg & wife	Deed of Trust	5	19	93					X							216	334	157	83	Tax lots 102, 103, 104 & 109		
First State Bank, NA	Kanda G. Miller	Deed of Trust	5	11	93	X											216	378			Tl 161		
First State Bank, NA	Kanda G. Miller	Deed of Trust	5	11	93	X											216	379			Tl 161		
First State Bank, NA	Chicago Investment Corp.	Deed of Trust	5	7	93	X	X										216	440			Tl 237 & 24		
First State Bank, NA	Chicago Investment Corp.	Deed of Trust	5	7	93	X	X										216	440			Tl 237 & 24		
First State Bank, NA	Chicago Investment Corp.	Deed of Trust	5	17	93					X							216	646			Tl 82 & part SW 1/4		

Numerical Index, Washington County, Lands

SECTION 13
TOWNSHIP 18
RANGE 11

GRANTEE	GRANTOR	KIND OF INSTRUMENT	DATE OF INSTRUMENT			N. E. QUARTER			N. W. QUARTER			S. W. QUARTER			S. E. QUARTER			ACRES	RECORDED		RELEASING OR ASSIGNING		REMARKS
			Month	Day	Year	N.E.	N.W.	S.W.	S.E.	N.E.	N.W.	S.W.	S.E.	N.E.	N.W.	S.W.	S.E.		Book	Page	Book	Page	
First National Bank	Resolution Trust Corp	Assign	7	30	91	X												195	178	143	198	Tax lots 134 & 135	
(Garner & William K Tripp	L Garner & William K Tripp	W.D.	8	12	91	X												195	454			Tax lots 134 & 135	
Washington County Bank	Joseph L. Gagan, Jr.	Assign	8	16	91													195	495			Tax lot 199	
Commercial Trust & Savings Corp.	Commercial Trust & Savings Corp.	Assign	8	16	91													195	500	195	495	Tax lot 199	
Joseph L. Gagan, Jr.	Washington Co Bank	Deed of Rec'd	8	23	91													195	735	172	255	Tax lot 199	
Joseph L. Gagan, Jr.	Washington Co Bank	Deed of Rec'd	8	23	91													195	736	184	33	Tax lot 199	
K & L Pastors Ship	Washington Co Bank	Deed of Rec'd	9	30	91					X								196	594	186	286	Unit 503 Southridge Condo Unit in Tax lot 224 Southridge Condo Property Regional, Unit 503	
Anna M. Talke	K & L Pastors Ship	SKV	8	27	91					X								196	597				
Kelly Equipment Co.	N. Waples Smith	Release	10	24	91											X	X	197	204	181	76	Tl. 193, 201 & 209	
First Nat. Bank, NA	Resolution Trust Corp	Assign	10	7	91					X								197	373	173	487	Tl. 151 aka Tl. 168 & 169	
First Nat. Bank, NA	Resolution Trust Corp	Assign	10	7	91					X								197	376	164	739	Tl. 162	
American Family Fin. Serv. Inc.	Ronald E. Jenkins, Jr.	Mtge	11	18	91					X	X							198	123			Tl. 167 with same own Tl. 189-1/16 & Tl. 130	
The Public	Berneta A. Beck	Appar. & Mort. Cert	1	14	92							X						199	538			Tax lot 185	
The Public	Berneta A. Beck	Amended Appar. & Mort. Cert	2	3	92							X						200	114			Tax lot 185	
Washington County Bank	Joel T. & Donna R. White	Acknow. Deed of Rec'd	2	28	92					X								201	311			Tax lots 102, 103, 104, 105 & 109	
Washington County Bank	Joel T. & Donna R. White	Deed of Rec'd	2	28	92					X								201	312			Tax lots 102, 103, 104, 105 & 109	
Joel T. & Donna R. White	Washington County Bank	Deed of Rec'd	2	28	92					X								201	314	185	746	Tax lots 102, 103, 104, 105 & 109	
First Nat. Bank, Omaha	Resolution Trust Corp.	Assign	2	22	92				X									201	195	144	356	Tax lot 196	
First Nat. Bank, Omaha	Resolution Trust Corporation	Assign	2	18	92						X							201	209	58	317	Tax lot 122	
First Nat. Bank, Omaha	Resolution Trust Corporation	Mtge	2	18	92				X									201	219	44	356	Tax lot 196	
First Nat. Bank, Omaha	Resolution Trust Corporation	Assign	2	18	92						X							201	229	143	226	Tax lot 122	
First Nat. Bank, Omaha	Resolution Trust Corporation	Assign	2	18	92						X							201	235	116	708	Tax lot 121	
First Nat. Bank, Omaha	Resolution Trust Corporation	Assign	2	18	92												X	201	207	126	735	Tax lot 208	
National Bank of Commerce	Hugh E. & Peggy G. Nage	Mtge	1	28	92					X	X							201	644			Tl. 233 & part of Tl. 232	
First Nat. Bank, NA	Resolution Trust Corp	Assign	2	18	92													201	671	112	167	Tax lot 205	
The Public	Roger Johnson	Deed of Rec'd	3	26	92				X									202	57			Tax lots 118, 9 & 212	
R. Harold & Mary E. Ream	Malvel Novendick	Survey	1	27	92						X							202	124			Unit 104, Southridge Condo Property Regional	
The Public	Washington Co Supervisors	Resolution	3	10	92	1, 2, 3, 4			1, 2, 3, 4			1, 2, 3, 4						202	329			Gasping & Sub. Reg.	
Eugene & Thelma Seick	Washington State Bank	Deed of Rec'd	4	17	92					X								202	701	179	290	Unit 401, Southridge Condo	
L. Garner & William K. Tripp	First Nat. Savings Bank	Release	5	7	92	X												203	402	143	198	Tax lots 134 & 135	
The Public	John B. O'Neil	Appar.	5	4	92				X									203	593			Tax lots 60 & 174	
Willard M. Miller	Timex Peterson, Jr.	SKV	9	23	92				X									203	594			Tax lots 60 & 174	
Willard M. Miller, Jr.	Willard M. Miller, Jr.	Assign	5	14	92				X									203	597			Tax lots 60 & 174	
Willard M. Miller, Jr.	Latvia C. Peterson, et al.	Q.C.R.	8	2	91				X									203	598			Tax lots 60 & 174	
Anna M. Miller	Michael A. McClain, Jr.	SKV	5	4	92						X	X						204	168			Tax lot 230	
Demmie R. Clanton, Jr.	Anna M. Miller	SKV	5	28	92						X	X						204	169			Tax lot 230	
Washington County Bank	Demmie & Lonja Clanton	Acknow. Deed of Rec'd	6	1	92						X	X						204	170			Tax lot 230	
Washington County Bank	Demmie & Lonja Clanton	Deed of Rec'd	6	1	92						X	X						204	171			Tax lot 230	
Mark A. Kuhl, Julie B.	Mark A. Kuhl, Julie B.	Assign	6	17	92			X										204	168			Tax lot 197	
Mark A. Kuhl, Julie B.	Mark A. Kuhl, Julie B.	Assign	6	17	92			X										204	169			Tax lot 197	
Mark A. Kuhl, Julie B.	Mark A. Kuhl, Julie B.	Assign	6	17	92			X										204	168			Tax lot 197	
Mark A. Kuhl, Julie B.	Mark A. Kuhl, Julie B.	Assign	6	17	92			X										204	169			Tax lot 197	
Ronald Clark Young, Jr.	Ronald Clark Young, Jr.	Assign	7	6	92					X								205	289			Tax lot 25	
Washington State Bank & Acceptance of Nelson	Decord Macomay Nelson	Release Mtge	7	7	92						X							205	308	105	510	Tax lot 188	
Source One Stage Serv.	Commercial Fed Stage Corp	Deed of Rec'd	4	15	92						X							206	50	193	586	Tax lot 163	
Washington County Bank	Eugene Seick & Thelma Seick	Assign	7	23	92					X								206	62			Southridge Condominium Strip #9, Unit 401	
Washington County Bank	Eugene & Thelma Seick	Deed of Rec'd	7	23	92					X								206	63			Southridge Condominium Strip #9, Unit 401	

91

SECTION 13
 TOWNSHIP 18
 RANGE 11

Numerical Index, Washington County, Lands

Office & Company, Inc., Owner

GRANTEE	GRANTOR	KIND OF INSTRUMENT	DATE OF INSTRUMENT			N. E. QUARTER			N. W. QUARTER			S. W. QUARTER			S. E. QUARTER			ACRES	RECORDED		RELEASING OR ASSIGNING		REMARKS			
			Month	Day	Year	N.E.	N.W.	S.W.	S.E.	N.E.	N.W.	S.W.	S.E.	N.E.	N.W.	S.W.	S.E.		N.E.	N.W.	S.W.	S.E.		Book	Page	Book
Georgia National Bank	George L. Fullman et al	Trust	9	28	90								X								188	362			Unit 204, Southridge Center Bldg #2, 1st fl.	
Chubb & Pritchard	L. S. Pastorek	Trd.	7	24	90								X								188	362			Unit 501, Southridge Center Bldg	
L. S. Pastorek	Washington County Bank	Trd. & Assign	11	25	90								X								188	362	186	286	Southridge Center Bldg #4	
Raymond D. Bigger	Washington County Bank	Assign	11	15	90								X								189	177	147	622	Unit 201, Southridge Center	
Equitable Life & Surety Bank	Federal Home Loan Bank of Tampa	Assign	11	5	90								X								189	176	163	218	Unit 221, Dec 13-18-11	
First National Bank	Resolution Trust Corp.	Assign	11	6	90								X								189	355	143	716	TL 190 Dec 13-18-11	
The Public	Washington Co. Superior Court	Resolution	10	23	90	1	2	3	4	1	2	3	4	1	2	3	4	1	2	3	4					
Barry A. Bowman	Donald B. Lewis et al	Trd.	12	18	90								X								189	555			2086	
Capital National Bank	Barry A. Bowman	Assign	12	19	90								X								189	556			2086	
Capital National Bank	Barry A. Bowman	Assign	12	19	90								X								189	557			2086	
Commercial National Bank	Capital National Bank	Assign	12	19	90								X								189	863	189	857	2086	
Kenneth Charles Boyer et al	Georgia National Bank	Assign	10	24	90								X								190	11			Unit 204, Southridge Center #2	
Harriet E. Spence et al	First National Bank	Assign	12	31	90														X		190	157	130	429	Tax that 184	
Kimberly D. Hall et al	Commercial National Bank	Assign	12	27	90								X								190	357	185	272	TL 132	
Southridge Condominium Property Regime V	L. S. Pastorek	Assign	4	11	91								X								190	451			Tax that 224	
The Public	Washington Co. Superior Court	Resolution	12	26	90	1	2	3	4	1	2	3	4	1	2	3	4	1	2	3	4					
James A. Schuyler et al	B. Schmitt Co. Inc.	Assign	2	6	91								X								190	762			TL 119 + 232	
James A. Schuyler et al	Virgil B. Which et al	Assign	2	5	91								X	X							190	762			TL 119 + 232	
Donald B. Lewis et al	City of Blair	Assign	1	10	91								X								191	181	112	728	TL 132	
The Public	City of Blair	Assign	2	12	91								X								191	263	162	156	TL 233, Part of 231	
Commercial National Bank	City of Blair	Assign	2	12	91								X								191	251			TL 132	
The Public	City of Blair	Assign	3	12	91								X	X							192	574			TL 232 + 233 due to	
Shirley E. Which et al	B. Schmitt Co. Inc.	Assign	2	6	91								X	X							193	51			Tax that 92 + 231	
Virgil B. Which et al	James A. Schuyler et al	Assign	3	15	91								X								193	52			part of Tax that 232	
Douglas E. Cook	Commercial National Bank	Assign	1	3	90								X								193	247	49	375	part of Tax that 96	
The Public	City of Blair	Assign	2	12	91								X								193	252			part of Tax that 231	
Douglas E. Cook	Kevin A. Hall et al	WD	5	23	91								X								193	415			TL 132	
The Public	Douglas E. Cook	Assign	5	23	91								X								193	416			TL 132	
Midlands Mortgage Co.	Douglas E. Cook	Assign	5	23	91								X								193	417			TL 132	
United Mortgage Co.	Midlands Mortgage Co.	Assign	5	23	91								X								193	422	193	417	TL 132	
Dr. E. P. Papp et al	Virgil B. Which et al	WD	5	30	91								X	X							193	509			TL 233 + 4 + TL 232	
Washington Co. Bank	Dr. E. P. Papp et al	Assign	5	30	91								X	X							193	516			TL 233 + 4 + TL 232	
Washington Co. Bank	Dr. E. P. Papp et al	Assign	5	30	91								X	X							193	511			TL 233 + 4 + TL 232	
Commercial National Bank	Washington County Bank	Assign	5	30	91								X	X							193	511	193	511	TL 233 + 4 + TL 232	
Dr. E. P. Papp et al	Virgil B. Which et al	Assign	5	30	91								X	X							193	518			TL 234 + 233	
James B. Hall et al	James A. Schuyler et al	Assign	5	30	91								X								193	584			Tax that 163	
Commercial National Bank	James B. Hall et al	Assign	5	31	91								X								193	585			Tax that 163	
Commercial National Bank	James B. Hall et al	Assign	5	31	91								X								193	586			Tax that 163	
Kevin A. Hall et al	Commercial National Bank	Assign	6	3	91								X								193	679	193	251	TL 132	
Donald B. Lewis et al	Virgil B. Which et al	Assign	6	13	91								X	X							194	01			TL 234 + 92	
Donald B. Lewis et al	Virgil B. Which et al	Assign	6	13	91								X	X							194	02			Unit 203, Southridge Center	
James B. Hall et al	Resolution Trust Corp.	Assign	6	4	91								X								194	80			Unit 203, Southridge Center	
Resolution Trust Corp.	Resolution Trust Corp.	Assign	6	19	91								X	X							194	133	118	645	TL 60 + 174	
James B. Hall et al	Resolution Trust Corp.	Assign	6	18	91								X								194	308	151	554	TL 132	
The Public	James B. Hall et al	Assign	6	27	91								X								194	380			TL 60 + 174	
The Public	James B. Hall et al	Assign	6	27	91								X								194	382	131	396	TL 60 + 174	
James B. Hall et al	Washington Co. Bank	Assign	6	3	91								X								194	427	173	673	Tax that 163	

22

Numerical Index, Washington County, Lands

SECTION 13
 TOWNSHIP 18
 RANGE 11

REGISTER & COMPANY, INC., OMAHA

GRANTEE	GRANTOR	KIND OF INSTRUMENT	DATE OF INSTRUMENT			N. E. QUARTER			N. W. QUARTER			S. W. QUARTER			S. E. QUARTER			ACRES	RECORDED		RELEASING OR ASSIGNING		REMARKS
			Month	Day	Year	N.E.	N.W.	S.E.	N.E.	N.W.	S.E.	N.E.	N.W.	S.E.	N.E.	N.W.	S.E.		Book	Page	Book	Page	
Ke D Partnership	Wash Co. Bdr	Deed of Release	6	5	89														178	521	173	145-47	Unit #01 Southridge Condo
Ft Calhoun State Bank	Leland & Rogge	Mtge	5	25	89														178	594			Tax 208
Ft Calhoun State Bank	Leland & Rogge	Mtge	5	25	89														178	595			Tax 208
Robert A. Dunbar	Robert A. Dunbar	Deed	6	2	89														178	638			SL 145
Commercial Industrial Mortgage Corp	Robert A. Dunbar	Deed	6	9	89														178	639			SL 145
W & B Partnership	Washington Co Bank	Receipt	6	19	89														178	710			Unit 403 Southridge Condo in T. 222
Richard & Gummerson	W & B Partnership	SL	3	29	89														178	711			Unit 403 Southridge Condo in T. 222
Peoples State Bank	Eugene Lovell	Mtge	7	12	89														179	290			Unit 401 Southridge Condo in T. 223
Albion A. Porter	Eugene Lovell	Deed	7	7	89														179	294	161	161	SL 153
J. Emory Nelson	W & B Partnership	SL	3	29	89														180	62			Unit 402 Southridge
W & B Partnership	Washington County Bank	SL	8	23	89														180	63	143	145	Unit 402 Southridge
Harold W. Northrup & Eugene T. Toot	Harold W. Northrup	SL	8	30	89														180	229			Unit 201 Southridge Condo in past T. 214
John A. Spencer	Richard & Gummerson	SL	9	22	89														180	620			Tax 101
Northrup Bank	J. Wayne Smith	Deed	10	03	89														181	72			Tax 101
Combined Mortgage Corp.	Resolution Trust Corp.	Deed	09	26	89														181	577	150	702	SL 185
Equitable Fed Sav Bank	Federal Home Loan Bank	Deed	11	10	89														181	663	163	218	Tax 208
Norman & Bryant	Harry J. Ryan	Deed	11	16	89														181	723			SL 191
Henry J. Ryan	Equitable Fed Sav Bank	Mtge	11	15	89														181	722	60	389	SL 219
Washington County Bank	Harold W. Northrup	Deed	12	26	89														182	449			Unit #304 Southridge Condo #3 - T. 221
Washington County Bank	Harold W. Northrup	Deed	12	26	89														182	450			Unit #304 Southridge Condo #3 - T. 221
Washington County Bank	Joseph & Naomi D'Ugual	Deed	3	21	90														184	33			Tax 199
Washington County Bank	Joseph & Naomi D'Ugual	Deed	3	21	90														184	34			Tax 199
Washington County Bank	W & B Partnership	Deed	4	16	90														184	672			Tax 224
Property Rights	W & B Partnership	Deed	5	2	90														185	196			T. 224
Washington County Bank	W & B Partnership	Deed	5	7	90														185	220			Unit 401 (part)
Columbia Fed Sav Bank	J. Emory Nelson	Deed	5	7	90														185	221			Unit 401 (part)
American State Bank	Kevin L. Hall	Mtge	4	30	90														185	242			SL 162
Washington County Bank	David J. Mahan	Deed	5	16	90														185	222			SL 145
Washington Co Bank	Jul C. White & Donna	Deed	6	8	90														185	745			T. 102, 103, 104, 105 & 109
Washington Co Bank	Jul C. White & Donna	Deed	6	8	90														185	746			T. 102, 103, 104, 105 & 109
Jul C. White	Washington Co Bank	Deed	6	12	90														185	750	174	624	T. 102, 103, 104, 105 & 109
Ronald C. Young	Titus J. Shattell	Deed	6	22	90														186	269			Tax 85
First American Exp Bank	Ronald C. Young	Deed	6	22	90														186	270			Tax 85
Fleet Mortgage Corp	First American Exp Bank	Deed	6	22	90														186	275	186	270	Tax 85
The Public	W & B Partnership	Deed	4	4	90														186	285			Tax 224
Washington County Bank	W & B Partnership	Deed	3	20	90														186	286			Tax 224
Washington County Bank	W & B Partnership	Deed	6	27	90														186	378			Unit 403 Southridge Condo - Region II
The Public	Warren Saffley	Deed	7	5	90														186	379			Unit 403 Southridge Condo - Region II
Jeffrey E. Nelson	J. Emory Nelson	Deed	8	2	90														187	54			Unit 403 Southridge Condo - Region II
Titus J. Shattell	W & B Partnership	Deed	7	16	90														187	115			Unit 403 Southridge Condo - Region II
W & B Partnership	Washington County Bank	Deed	8	7	90														187	117	186	286	Unit 403 Southridge Condo in T. 224
Titus J. Shattell	Washington County Bank	Deed	8	8	90														187	279	150	702	SL 185
John J. Shattell	W & B Partnership	Deed	8	15	90														187	281			SL 185
Edward L. Shattell	W & B Partnership	Deed	7	16	90														187	365			Unit 403 Southridge Condo - Region II
W & B Partnership	Washington Co Bank	Deed	9	17	90														187	867	186	286	Unit 404 part in T. 224
James H. Mastin	Equitable Fed Sav Bank	Mtge	9	17	90														187	878	59	598	E 80 in T. 27
City of Blair	Daniel C. Pattrick	Deed	9	17	90														187	894			Unit 403 Southridge Condo - Region II
City of Blair	J. Emory Nelson	Deed	9	12	90														187	895			Unit 403 Southridge Condo - Region II

an

SECTION 13
 TOWNSHIP 18
 RANGE 11

Numerical Index, Washington County, Lands

GRANTEE	GRANTOR	KIND OF INSTRUMENT	DATE OF INSTRUMENT			N. E. QUARTER			N. W. QUARTER			S. W. QUARTER			S. E. QUARTER			ACRES	RECORDED		RELEASING OR ASSIGNING		REMARKS
			Month	Day	Year	N.E.	N.W.	S.E.	N.E.	N.W.	S.E.	N.E.	N.W.	S.E.	N.E.	N.W.	S.E.		Book	Page	Book	Page	
Joyce Rogan & Co.	Tom Jerson	W. Utd	5	29	88.														172	254			21199.
The Public	Joyce Rogan & Associates	Return	6	24	88.														172	255			21199.
Washington County Bank	Joyce Rogan & Associates	Part of Trust	6	24	88.														172	256			21199.
Edote of Inspr & Exp.	Washington County Bank	Request																	172	381			21225.
Thomas J. Jones & Co.	Equitable Ind. Inspr. Co.	Ch. Indge	6	28	88.														172	428	174	363	21225.
Commercial Fed. Sav. & Loan	Ronald F. Luce & Co.	Declar.	7	1	88.						X								172	546			TL 116
Commercial Fed. Sav. & Loan	Ronald F. Luce & Co.	Deed of Trust	7	1	88.						X								172	547			TL 116
William J. Farnsworth	Washington County Bank	Return	8	1	88.														173	17	160	31-	21226.
The Public	K & A Partnership	Return	8	1	88.														173	143			TL 223
Washington Co Bank	K & A Partnership	Part of Trust	7	25	88.														173	145			TL 223
The Public	K & A Partnership	Part of Trust	8	4	88.														173	149			TL 223
Equitable Ind. Inspr. Co.	Robert A. Porter	Indge	8	25	88.														173	487			TL 151.
The Public	Robert A. Porter	Part of Trust	8	25	88.														173	488			TL 151.
Harry & Paupre & Co.	Carson B. Kelley & Co.	Return	9	6	88.														173	671			Tax Stat 163
The Public	Harry & Paupre & Co.	Return	9	7	88.														173	672			Tax Stat 163
Washington County Bank	Harry & Paupre & Co.	Trust	9	7	88.														173	673			Tax Stat 163
Omaha Public Power Dist	Michael B. Johnson & Co.	Part of Trust	8	19	88.														173	700			Tax Stat 200
Carson B. Kelley & Co.	Equitable Ind. Inspr. Co.	Indge	9	9	88.														173	704	61	449	Tax Stat 163
James A. Porter & Co.	Equitable Ind. Inspr. Co.	Part of Trust	9	9	88.														174	107	60	295	21151, 153, 154
The Public	City of Blair	Part of Trust	9	13	88.														174	191			Re 21223 & 224
Omaha State Bank	Leslie E. Halverson	Return	9	21	88.	X													174	201			Tax Stat 176
Omaha State Bank	Leslie E. Halverson	Part of Trust	9	21	88.	X													174	202			Tax Stat 176
Robert & Johnson	Shirley Ann Bank of Omaha	Deed	8	30	88.														174	433	153	547	Tax Stat 2
Missouri	James Thomas Brown	Part of Trust																	1	118			TL 121
The Public	Jed & Emma R. White	Return	10	21	88.														174	623			21102, 103, 104, 105 & 109.
Washington County Bank	Jed & Emma R. White	Part of Trust	10	21	88.														174	624			21102-105 & 21109.
Jed & Emma & Co.	Washington County Bank	Return	10	21	88.														174	628	165	904	21102-105 & 21109.
Kelly Ryan & Equipment Co.	Washington County Bank	Part of Trust	11	01	88.														174	710	161	841	21193, 201 & 209.
Kelly P. Ryan & Co.	Washington County Bank	Part of Trust	11	01	88.														174	710	154	800	21193, 201 & 209.
Benjamin Pullman	Occidental Fed. Sav. Bank	Part of Trust	11	7	88.														174	812	164	124	Unit 904 South Ridge Condominium II
Kelly Ryan & Equip. Co.	Washington County Bank	Part of Trust	11	01	88.														174	710	161	841	21193, 201 & 209.
Kelly P. Ryan & Co.	Washington County Bank	Part of Trust	11	01	88.														174	712	154	800	21193, 201 & 209.
Robert J. Anderson & Co.	Neal Anderson & Co.	Part of Trust	12	19	88.														175	664			TL 171.
K & A Partnership	K & A Partnership	Part of Trust	12	08	88.														175	665			TL 215
Willie Asp & Sons Inc.	Amoco Production Co.	Part of Trust	1	17	89.														176	135	146	819	TL 216
Neal Anderson & Co.	Amoco Production Co.	Part of Trust	1	17	89.														176	183	146	380	"
Equitable Ind. Inspr. Co.	Secretary of State Nebraska	Part of Trust	12	05	88.														175	588			21223
The Public	K & A Partnership	Part of Trust	04	18	89.														177	658			21225 & 21226
The Public	Butteridge Condominium Co.	Part of Trust	05	04	89.														178	1002			Unit 4 of Butteridge Condominium Co.
K & A Partnership	Washington County Bank	Part of Trust	05	16	89.														178	231	173	145	Unit 4 of Butteridge Condominium Co.
Henry Kroger	K & A Partnership	Part of Trust	3	29	89.														178	230			Unit 4 of Butteridge Condominium Co.
Kelly P. Ryan, et al.	U.S. District Court	Judgment	5	13	89.														178	353			TL 215
Watt & Wacker Farm & Feed	Watt & Wacker	Part of Trust	1	23	89.														178	336			TL 158 & 187
Watt & Wacker	K & A Partnership	Part of Trust	5	10	89.														178	449			Re 21217 & 21218
Watt & Wacker	K & A Partnership	Part of Trust	5	10	89.														178	450			Re 21218 & 21219
Watt & Wacker	K & A Partnership	Part of Trust	5	10	89.														178	451			Re 21221 & 21222
Engelmann & Reinhold	K & A Partnership	Part of Trust	3	29	89.														178	478			Unit 7 of

OK

SECTION 13
 TOWNSHIP 18
 RANGE 11

Numerical Index, Washington County, Lands

GRANTEE	GRANTOR	KIND OF INSTRUMENT	DATE OF INSTRUMENT			N. E. QUARTER			N. W. QUARTER			S. W. QUARTER			S. E. QUARTER			ACRES	RECORDED		RELEASING OR ASSIGNING		REMARKS
			Month	Day	Year	N.E.	N.W.	S.E.	N.E.	N.W.	S.E.	N.E.	N.W.	S.E.	N.E.	N.W.	S.E.		Book	Page	Book	Page	
Peggy J Myers	William J. Myers	Und.	09	01	86				X									151	552			21132	
Home Loan Bank of Wash.	James L. Adams	Mortg.	04	19	85				X									151	553			21132	
Lower Financial Inc.	James L. Adams	Mortg.	04	22	85				X									151	554			21132	
Washington State Bank	Deland St. Page & wife	Mortg.	5	9	85											X		151	791			TL 208	
Harvey V. Simpson & wife	Arville A. Underwood & wife	GT. Adv.	6	11	85				X									152	399			Unit # 202, Regime # 2	
Amara Public Power Dist.	Arthur D. Miller & wife	Gov. Bond	4	9	85	X												152	469			Southridge Condo. Part of TL 161	
K & D Partnership et al.	Patricia Savings & Loan Assoc	Mortg.	7	23	85				X									153	391	135	179	Unit # 304, Southridge Condominium Regime III	
Security National Bank	Logan L. Johnson	Mortg.	08	13	85			X										153	547			218	
Phyllis L. Burns	Ronald R. Adams & wife	Mortg.	08	25	85					X								153	663			2181	
Phyllis L. Burns	Ronald R. Adams & wife	Mortg.	08	16	85					X								153	664			2181	
Gene Nelson	K. A. Pastorek	Und.	08	10	85				X									153	673			Unit # 304, Regime III	
J. L. Pugh	James W. Martin & Kay M.	Und.	08	30	85				X									154	11			21131	
Washington State Bank	James W. Martin & wife	Und.	08	30	85				X									154	162			21131	
Willie A. Adams	Jack R. Burge & wife	Mortg.	08	29	85								X	X	X			154	150	128	196	Sublot 195 & 196 Southridge Condo. Regime #1 Unit 102	
John M. Burge	John M. Burge	GC Adv.	9	17	85				X									154	175			Sublot 195 & 196 Southridge Condo. Regime #1 Unit 102	
Chapman M. Burge	John M. Burge	GC Adv.	9	17	85				X									154	182			Sublot 195 & 196 Southridge Condo. Regime #1 Unit 102	
Washington State Bank	Kelly P. Ryan & wife	Mortg.	10	01	85											X	X	154	182			21193	
The Public	Ruth E. Grotz	Affidvt.	10	31	85				X									155	18			2014-209 Southridge Condo Regime #1 Unit 103	
Kelly P. Ryan & wife	Washington County Bank	Mortg.	11	07	85								X	X				155	117	114	24	2014-193	
Kelly P. Ryan & wife	Washington County Bank	Mortg.	11	07	85								X					155	119	110	572	20193	
John M. Burge	John M. Burge	Und.	12	24	85										X			155	110			2020-203	
Robert W. Burge	John M. Burge	Und.	08	26	85										X			155	110			2020-203	
Kelly P. Ryan & wife	Washington County Bank	Mortg.	10	29	85								X	X	X			155	168	136	153	21193-211-209	
Dryden Supply Co.	Equitable Fed. Sav. & L. Soc.	Mortg.	11	13	85										X			155	251	111	129	Sublot 195 & 196	
Amara National Bank	Robert H. Adams & wife	GC Adv.	11	8	85										X			155	311			Sublot 195 & 196	
First Citizens State Bank	Kelly P. Ryan & wife	Mortg.	1	6	86								X	X				155	834			TL 215	
J. L. Pugh	Robert H. Adams & wife	Mortg.	1	14	86			X										156	262			Sublot 195 & 196	
J. L. Pugh	Robert H. Adams & wife	Mortg.	2	11	86			X										156	291			Sublot 195 & 196	
J. L. Pugh	Robert H. Adams & wife	Affidvt.	3	24	86				X									157	80			Sublot 195 & 196	
Robert H. Adams & wife	Robert H. Adams & wife	Und.	3	25	86				X									157	82			Sublot 195 & 196	
Robert H. Adams & wife	Robert H. Adams & wife	Und.	3	25	86				X									157	83			Sublot 195 & 196	
J. L. Pugh	Robert H. Adams & wife	Und.	4	16	86				X	X	X							157	119			Sublot 195 & 196	
Washington County Bank	Washington County Bank	Mortg.	4	16	86								X	X	X			159	220			21226	
Amara National Bank	Clarence B. Adams & wife	GC Adv.	3	1	86				X									159	507			21226	
Equitable Fed. Sav. & L. Soc.	Bernard E. Adams & wife	Mortg.	5	12	86									X				159	95			21226	
J. L. Pugh	Bernard E. Adams & wife	Mortg.	4	12	86									X				159	95			21226	
The Public	Kelly P. Ryan & wife	GC Adv.	5	20	86								X	X	X			159	360	154	42	21131	
James W. Martin & Kay M.	Washington County Bank	Mortg.	07	01	86				X									160	31			TL 226	
Washington County Bank	Willie A. Adams	Mortg.	09	19	86									X				160	423	129	509	21205-206	
Bernard E. Adams & wife	Equitable Fed. Sav. & L. Soc.	Mortg.	9	20	86									X				160	451	158	95	TL 205	
Equitable Fed. Sav. & L. Soc.	Bernard E. Adams & wife	Mortg.	9	20	86									X				160	453			TL 205	
Equitable Fed. Sav. & L. Soc.	Robert H. Adams & wife	Mortg.	10	27	86								X					161	146			20102-105-2 TL 109	
Equitable Fed. Sav. & L. Soc.	Willie A. Adams	Mortg.	11	11	86				X									161	401			TL 153 & 154	
Washington Co Bank	Kelly P. Ryan & wife	Mortg.	12	10	86								X	X	X			161	841			TL 193, 201 & 209	
First Citizens State Bank	Kelly P. Ryan & wife	Mortg.	12	16	86								X	X				162	04			TL 215	

Numerical Index, Washington County, Lands

SECTION 13
TOWNSHIP 18
RANGE 11

GRANTEE	GRANTOR	KIND OF INSTRUMENT	DATE OF INSTRUMENT			N. E. QUARTER				N. W. QUARTER				S. W. QUARTER				S. E. QUARTER				ACRES	RECORDED		RELEASING OR ASSIGNING		REMARKS
			Month	Day	Year	N.E.	N.W.	S.E.	S.W.	N.E.	N.W.	S.E.	S.W.	N.E.	N.W.	S.E.	S.W.	N.E.	N.W.	S.E.	S.W.		Book	Page	Book	Page	
Charles R. Hillman	National Bk of Wash DC	1st Mtge	09	21	83					X												142	174	18	387	TL 116	
Nesbitt & Sons	1st Partnership	1st Mtge	11	07	83	X				X												143	303			TL 134/135 Unit # 301 Southridge Condo #3 Unit #301 Southridge Condo #3	
H.G.H. Partnership	K.D. Partnership	WD	10	7	83					X												143	303			TL 116	
Egri & Sons	K.D. Partnership	1st Mtge	10	7	83					X												143	303			TL 116	
Ronald W. Adams	Ronald W. Adams	Quit	11	17	83					X												143	615			TL 116	
Communit. Serv. Corp.	Ronald W. Adams	Quit	12	13	83					X												143	616			TL 116	
Washington County Bank	Samuel J. Brown & wife	1st Mtge	12	30	83					X												143	792			TL 121	
Nesbitt & Sons	Ronald W. Adams	Quit	12	31	83					X												143	796			TL 190 Jan 16/1984 see instrument	
Williams Pipe & Iron Co	Mobile Pipe & Iron Company	Quit	10	31	83	X	X															143	795	J 17.6		Part 7/12/1984 Unit # 301 Southridge Condo #3	
Mayne & Perkins, et al	Richard D. Searcy et al	Agree	9	21	83					X												144	152			Part 2/2/84 Unit # 301 Southridge Condo #3	
Shirley P. Duke	Blair City, Blair City of Blair	Quit	12	27	83					X												144	159			Part 2/2/84 Unit # 301 Southridge Condo #3	
Shirley P. Duke	L.S.R. Partnership	Quit	12	27	83					X												144	160			Part 2/2/84 Unit # 301 Southridge Condo #3	
Shirley P. Duke	City of Blair	Quit	01	10	84					X												144	161			Part 2/2/84 Unit # 301 Southridge Condo #3	
Wm. B. Johnson & wife	Wm. B. Johnson & wife	Quit	12	13	83					X												144	301			TL 170 & 173	
Shirley P. Duke	John P. Searcy et al	Quit	01	27	84	X	X															144	307			TL 21, 22 & 24	
Ronald Lee Madson	Central Finance Co.	1st Mtge	2	28	84																	144	766	137	664	TL 190	
Junius A. Pater, dec.	Washington County Court	Quit																				144	785			TL 168	
Omaha Public Power Dist	City of Blair	Conveyance	4	2	84	X	X			X	X	X										145	624			Part 7/10/84, 10/6/84, 1/7/84, 1/13/84, 1/20/84, 1/27/84, 2/3/84, 2/10/84, 2/17/84, 2/24/84, 3/3/84, 3/10/84, 3/17/84, 3/24/84, 3/31/84, 4/7/84, 4/14/84, 4/21/84, 4/28/84, 5/5/84, 5/12/84, 5/19/84, 5/26/84, 6/2/84, 6/9/84, 6/16/84, 6/23/84, 6/30/84, 7/7/84, 7/14/84, 7/21/84, 7/28/84, 8/4/84, 8/11/84, 8/18/84, 8/25/84, 9/1/84, 9/8/84, 9/15/84, 9/22/84, 9/29/84, 10/6/84, 10/13/84, 10/20/84, 10/27/84, 11/3/84, 11/10/84, 11/17/84, 11/24/84, 12/1/84, 12/8/84, 12/15/84, 12/22/84, 12/29/84	
Omaha Public Power Dist	City of Blair	Assign + Conveyance	4	3	84																	145	624	137	480		Part 7/10/84, 10/6/84, 1/7/84, 1/13/84, 1/20/84, 1/27/84, 2/3/84, 2/10/84, 2/17/84, 2/24/84, 3/3/84, 3/10/84, 3/17/84, 3/24/84, 3/31/84, 4/7/84, 4/14/84, 4/21/84, 4/28/84, 5/5/84, 5/12/84, 5/19/84, 5/26/84, 6/2/84, 6/9/84, 6/16/84, 6/23/84, 6/30/84, 7/7/84, 7/14/84, 7/21/84, 7/28/84, 8/4/84, 8/11/84, 8/18/84, 8/25/84, 9/1/84, 9/8/84, 9/15/84, 9/22/84, 9/29/84, 10/6/84, 10/13/84, 10/20/84, 10/27/84, 11/3/84, 11/10/84, 11/17/84, 11/24/84, 12/1/84, 12/8/84, 12/15/84, 12/22/84, 12/29/84
Estate of Elma A. Donaldson, Dec.	Washington County Court	Quit	4	3	84																	145	610			Tax lot 85	
Junius A. Pater	Blair Bank, Inc.	Quit	4	5	84																	145	714	132	462	TL 108	
Estate of Paul Jones	Washington County Court	Quit																				145	730			Unit 303, Southridge Condo	
Shirley P. Duke	Ronald L. Adams	Quit	4	13	84	X	X															145	819			Part 2/2/84 Unit # 301 Southridge Condo #3	
Kelly Ryan & wife	Equitable Federal Savings & Loan	1st Mtge	6	23	84																	145	904	112	619	TL 193, 201, 207	
Leaschold Unlimited	Neal Anderson & wife	Quit	4	19	84																	146	380			TL 219	
Leaschold Unlimited	Willie Ann Farms, Inc.	Quit	5	19	84																	146	819			TL 219	
Walter A. Adams	Egri & Sons	Quit	7	13	84	X																147	354	128	575	TL 176	
Shirley P. Duke	Walter A. Adams	Quit	7	13	84	X																147	354			TL 176	
Egri & Sons	Shirley P. Duke	Quit	7	13	84	X																147	356			TL 176	
Washington County Bank	Henry E. Searcy & wife	1st Mtge	07	27	84																	147	622			TL 176	
Shirley P. Duke	City of Blair	Quit	09	25	84	X	X															148	585			TL 161 & 175 Part 2/2/84 Unit # 301 Southridge Condo #3	
Willie Ann Farms, Inc.	Federal Land Bank	Quit	10	30	84																	149	201	128	496	Part 2/2/84 Unit # 301 Southridge Condo #3	
Shirley P. Duke	City of Blair	Quit	11	13	84																	149	364			Part 2/2/84 Unit # 301 Southridge Condo #3	
Estate of Peggy A. Myers, dec.	Washington County Court	Quit																				149	534			TL 132	
Willie Ann Farms, Inc.	Arthur R. Beck & wife	Quit	12	4	84																	149	537			Part 2/2/84 Unit # 301 Southridge Condo #3	
Charlie J. Hottel	W. Kyle Hottel	Quit	12	30	84																	149	782			Unit 103	
Willie Ann Farms, Inc.	Willie Ann Farms, Inc.	Quit	01	14	85																	150	628			TL 225	
Omaha Public Power Dist	Willie Ann Farms, Inc.	Quit	10	6	84																	150	156			TL 225	
Op. Brethaupt	William H. Nelson & wife	Quit	1	10	85					X												150	343			TL 173	
Amoco Products Company	Leaschold Unlimited	Quit	8	20	84																	150	474	146	380	TL 216	
Amoco Products Company	Leaschold Unlimited	Quit	8	20	84																	150	474	146	380	TL 216	
Amoco Products Company	W. Kyle Hottel	Quit	2	27	85																	150	700			TL 85	
Accidental Mfg. Co.	John J. Hottel	Quit	2	27	85																	150	701			TL 85	
Accidental Mfg. Co.	John J. Hottel	Quit	2	27	85																	150	702			TL 85	
Estate of Grace E. Money, dec.	Washington County Court	Quit																				151	486			TL 132	

SECTION 13
 TOWNSHIP 18
 RANGE 11

Numerical Index, Washington County, Lands

GRANTEE	GRANTOR	KIND OF INSTRUMENT	DATE OF INSTRUMENT			N. E. QUARTER		N. W. QUARTER		S. W. QUARTER		S. E. QUARTER		ACRES	RECORDED		RELEASING OR ASSIGNING		REMARKS							
			Month	Day	Year	N.E.	N.W.	S.W.	S.E.	N.E.	N.W.	S.W.	S.E.		N.E.	N.W.	S.W.	S.E.		Book	Page	Book	Page			
Dean S. Geller	Agua-Lun Investment Inc.	Rec. of Cert & Bonds	7	24	81							X	X	X	134	208	126	465	TL 192, 193, 194							
Nbraska State Sugarcane	L & A Partnership	Mtg	12	28	81				X						134	463			Unit 102, Southridge Condo #1							
L & A Partnership	Nbraska Sugarcane	Mtg	12	29	81				X						134	463	131	647	Unit 101, 102, 103, 104, Southridge Condo #1							
L & A Partnership	Nbraska Sugarcane	Mtg	12	29	81				X						134	463	131	647	Unit 101, 102, 103, 104, Southridge Condo #1							
L & A Partnership	Nbraska Sugarcane	Mtg	12	29	81				X						134	463	131	647	Unit 101, 102, 103, 104, Southridge Condo #1							
Mabel Spaworth	L & A Partnership	Mtg	11	20	81				X						134	463			Unit 101, 102, 103, 104, Southridge Condo #1							
L & A Partnership	Nbraska Sugarcane	Mtg	01	05	82				X						134	504	131	647	Unit 101, 102, 103, 104, Southridge Condo #1							
Arvid J. Yager	L & A Partnership	Mtg	01	06	82				X						134	505			Unit 101, 102, 103, 104, Southridge Condo #1							
J. H. Public	L & A Partnership	Mtg	02	23	82				X						134	792			Unit 101, 102, 103, 104, Southridge Condo #1							
The Public	K & D Partnership	Mtg	3	5	82				X						135	109			Unit 101, 102, 103, 104, Southridge Condo #1							
Blaine Bank, Inc.	W. J. Soderup & w/f	Mtg	3	11	82				X	X					135	158			TL 166							
Nbraska Sugarcane	L & A Partnership	Mtg	3	15	82				X						135	175			Unit 101, 102, 103, 104, Southridge Condo #1							
The Public	L & A Partnership	Mtg	3	15	82				X						135	174			Unit 101, 102, 103, 104, Southridge Condo #1							
Nbraska Sugarcane	L & A Partnership	Mtg	3	15	82				X						135	175			Unit 101, 102, 103, 104, Southridge Condo #1							
The Public	L & A Partnership	Mtg	3	15	82				X						135	176			Unit 101, 102, 103, 104, Southridge Condo #1							
Nbraska Sugarcane	L & A Partnership	Mtg	3	15	82				X						135	177			Unit 101, 102, 103, 104, Southridge Condo #1							
The Public	L & A Partnership	Mtg	3	15	82				X						135	178			Unit 101, 102, 103, 104, Southridge Condo #1							
Nbraska Sugarcane	L & A Partnership	Mtg	3	15	82				X						135	179			Unit 101, 102, 103, 104, Southridge Condo #1							
The Public	L & A Partnership	Mtg	3	15	82				X						135	179			Unit 101, 102, 103, 104, Southridge Condo #1							
The Public	L & A Partnership	Mtg	3	15	82				X						135	180			Unit 101, 102, 103, 104, Southridge Condo #1							
City of Blair et al	City of Blair	Resolution	12	29	81	1	2	3	4	1	2	3	4	1	2	3	4	1	2	3	4	134	496			
City of Blair et al	Harold W. Eggen et al	Escrow	03	12	82				X						135	212			East 1/2 of Section 18							
City of Blair et al	Stephen J. Abnke et al	Escrow	03	12	82				X						135	212			East 1/2 of Section 17							
City of Blair et al	Harold W. Eggen et al	Escrow	03	12	82				X						135	212			East 1/2 of Section 17							
The Public	Washington Co. Supervisors	Resolution	6	8	82	1	2	3	4	1	2	3	4	1	2	3	4	1	2	3	4	136	200			
Fred H. Jensen w/f	K & D Partnership	Mtg	5	29	82				X						136	222			Unit 303							
K & D Partnership	New Savings & Loan Assn	Mtg	6	14	82				X						136	223	135	177	Southridge Condo #3							
Orville A. Woodward & w/f	Northrup Group, Wallace & Peterson	Mtg	6	2	82				X						136	228			Unit 303							
K & D Partnership	New Savings & Loan Assn	Mtg	6	18	82				X						136	345	131	644	Unit 303							
Washington County Bank	Kelly Ryan & w/f	Mtg	6	23	82				X						136	352			Unit 303							
K & D Partnership	Nbraska Savings & Loan Assn	Mtg	9	7	82				X						137	266	135	175	Unit 303							
Vera E. Hansen, Trust et al.	K & D Partnership	Mtg	8	16	82				X						137	267			Unit 303							
Wendell W. Miller	Elmer Peterson & w/f	Mtg	9	23	82				X						137	396			Unit 303							
Blaine Bank, Inc.	Blaine Bank, Inc.	Mtg	01	28	83				X	X					139	117			Unit 166							
Blaine Bank, Inc.	Blaine Bank, Inc.	Mtg	01	28	83				X	X					139	161			Unit 166							
Blaine Bank, Inc.	Blaine Bank, Inc.	Mtg	01	28	83				X	X					139	161			Unit 166							
Blaine Bank, Inc.	Blaine Bank, Inc.	Mtg	01	28	83				X	X					139	161			Unit 166							
Blaine Bank, Inc.	Blaine Bank, Inc.	Mtg	01	28	83				X	X					139	161			Unit 166							
Blaine Bank, Inc.	Blaine Bank, Inc.	Mtg	01	28	83				X	X					139	161			Unit 166							
Blaine Bank, Inc.	Blaine Bank, Inc.	Mtg	01	28	83				X	X					139	161			Unit 166							
Blaine Bank, Inc.	Blaine Bank, Inc.	Mtg	01	28	83				X	X					139	161			Unit 166							
Blaine Bank, Inc.	Blaine Bank, Inc.	Mtg	01	28	83				X	X					139	161			Unit 166							
Blaine Bank, Inc.	Blaine Bank, Inc.	Mtg	01	28	83				X	X					139	161			Unit 166							
Blaine Bank, Inc.	Blaine Bank, Inc.	Mtg	01	28	83				X	X					139	161			Unit 166							
Blaine Bank, Inc.	Blaine Bank, Inc.	Mtg	01	28	83				X	X					139	161			Unit 166							
Blaine Bank, Inc.	Blaine Bank, Inc.	Mtg	01	28	83				X	X					139	161			Unit 166							
Blaine Bank, Inc.	Blaine Bank, Inc.	Mtg	01	28	83				X	X					139	161			Unit 166							
Blaine Bank, Inc.	Blaine Bank, Inc.	Mtg	01	28	83				X	X					139	161			Unit 166							
Blaine Bank, Inc.	Blaine Bank, Inc.	Mtg	01	28	83				X	X					139	161			Unit 166							
Blaine Bank, Inc.	Blaine Bank, Inc.	Mtg	01	28	83				X	X					139	161			Unit 166							
Blaine Bank, Inc.	Blaine Bank, Inc.	Mtg	01	28	83				X	X					139	161			Unit 166							
Blaine Bank, Inc.	Blaine Bank, Inc.	Mtg	01	28	83				X	X					139	161			Unit 166							
Blaine Bank, Inc.	Blaine Bank, Inc.	Mtg	01	28	83				X	X					139	161			Unit 166							
Blaine Bank, Inc.	Blaine Bank, Inc.	Mtg	01	28	83				X	X					139	161			Unit 166							
Blaine Bank, Inc.	Blaine Bank, Inc.	Mtg	01	28	83				X	X					139	161			Unit 166							
Blaine Bank, Inc.	Blaine Bank, Inc.	Mtg	01	28	83				X	X					139	161			Unit 166							
Blaine Bank, Inc.	Blaine Bank, Inc.	Mtg	01	28	83				X	X					139	161			Unit 166							
Blaine Bank, Inc.	Blaine Bank, Inc.	Mtg	01	28	83				X	X					139	161			Unit 166							
Blaine Bank, Inc.	Blaine Bank, Inc.	Mtg	01	28	83				X	X					139	161			Unit 166							
Blaine Bank, Inc.	Blaine Bank, Inc.	Mtg	01	28	83				X	X					139	161			Unit 166							
Blaine Bank, Inc.	Blaine Bank, Inc.	Mtg	01	28	83				X	X					139	161			Unit 166							
Blaine Bank, Inc.	Blaine Bank, Inc.	Mtg	01	28	83				X	X					139	161			Unit 166							
Blaine Bank, Inc.	Blaine Bank, Inc.	Mtg	01	28	83				X	X					139	161			Unit 166							
Blaine Bank, Inc.	Blaine Bank, Inc.	Mtg	01	28	83				X	X					139	161			Unit 166							
Blaine Bank, Inc.	Blaine Bank, Inc.	Mtg	01	28	83				X	X					139	161			Unit 166							
Blaine Bank, Inc.	Blaine Bank, Inc.	Mtg	01	28	83				X	X					139	161			Unit 166							
Blaine Bank, Inc.	Blaine Bank, Inc.	Mtg	01	28	83				X	X					139	161			Unit 166							
Blaine Bank, Inc.	Blaine Bank, Inc.	Mtg	01	28	83				X	X					139	161			Unit 166							
Blaine Bank, Inc.	Blaine Bank, Inc.	Mtg	01	28	83				X	X					139	161			Unit 166							
Blaine Bank, Inc.	Blaine Bank, Inc.	Mtg	01	28	83				X	X					139	161			Unit 166							
Blaine Bank, Inc.	Blaine Bank, Inc.	Mtg	01	28	83				X	X					139	161			Unit 166							
Blaine Bank, Inc.	Blaine Bank, Inc.	Mtg	01	28	83				X	X					139	161			Unit 166							
Blaine Bank, Inc.	Blaine Bank, Inc.	Mtg	01	28	83				X	X					139	161			Unit 166							
Blaine Bank, Inc.	Blaine Bank, Inc.	Mtg	01	28	83				X	X					139	161			Unit 166							
Blaine Bank, Inc.	Blaine Bank, Inc.	Mtg	01	28	83				X	X					139	161			Unit 166							
Blaine Bank, Inc.	Blaine Bank, Inc.	Mtg	01	28	83				X	X					139	161			Unit 166							
Blaine Bank, Inc.	Blaine Bank, Inc.	Mtg	01	28	83				X	X					139	161			Unit 166							
Blaine Bank, Inc.	Blaine Bank, Inc.	Mtg	01	28	83				X	X					139	161			Unit 166							
Blaine Bank, Inc.	Blaine Bank, Inc.	Mtg	01	28	83				X	X					139	161			Unit 166							
Blaine Bank, Inc.	Blaine Bank, Inc.	Mtg	01	28	83				X	X					139	161			Unit 166							
Blaine Bank, Inc.	Blaine Bank, Inc.	Mtg	01	28	83				X	X					139	161			Unit 166							
Blaine Bank, Inc.	Blaine Bank, Inc.	Mtg	01	28	83				X	X					139	161			Unit 166							
Blaine Bank, Inc.	Blaine Bank, Inc.	Mtg	01	28																						

Numerical Index, Washington County, Lands

SECTION 13
TOWNSHIP 18
RANGE 11

63691—KLOPP PRINTING CO., OMAHA

GRANTEE	GRANTOR	KIND OF INSTRUMENT	DATE OF INSTRUMENT			N. E. QUARTER		N. W. QUARTER		S. W. QUARTER		S. E. QUARTER		ACRES	RECORDED		RELEASING OR ASSIGNING		REMARKS
			Month	Day	Year	N. E.	N. W.	S. W.	S. E.	N. E.	N. W.	S. W.	S. E.		N. E.	N. W.	S. W.	S. E.	
H. Wayne Smith & w/f	President's Sav. Co. of America	Plat. Mfg.	7	15	80										128	605	110	561	Plat. 28, 192
Rocky Mountain Insurance Co.	Wells Fargo & Co. Ins. Co.	Plat. Mfg.	7	1	80										129	93			Plat. 19, 190, 195 in pt. 4th 1/4
Blair Telephone Co.	Lygema & Solomon	Plat. Mfg.	7	10	80										129	187			part 56 1/4 NW 1/4
Ernest M. Goble & w/f	Equitable Fed. Sav. & Loan	Plat. Mfg.	9	16	80				X	X					129	494	115	252	TL 168
Washington County Bank	Barnard & Phelps w/f	Plat. Mfg.	9	15	80										129	509			part 20 1/2 of 6 (part subject to part 195 under letter)
John Phillips w/f	Blair Bank Inc.	Plat. Mfg.	10	10	80							X			130	9	117	584	2d 66, 67, 68 & 140
John Phillips w/f	Blair Bank Inc.	Plat. Mfg.	10	10	80							X			130	10	110	124	2d 66, 67, 68 & 140
John Phillips w/f	Blair Bank Inc.	Plat. Mfg.	10	10	80							X			130	11	62	487	2d 66, 67, 68 & 140
Blair Bank Inc.	John Phillips w/f	Plat. Mfg.	10	10	80							X			130	12			2d 66, 67, 68 & 140
Blair Bank Inc.	John Phillips w/f	Plat. Mfg.	10	11	80							X			130	13			2d 66, 67, 68 & 140
St. Public	K & O Partnership	Partnership	10	23	80					X					130	58			lying in sec 4 NW 1/4
Industrial Bank, Omaha	Wells Fargo & Co. Ins. Co.	Partnership	11	25	80							X	X		130	276			See instrument 2d 195 196
John Phillips w/f	Blair Bank Inc.	Plat. Mfg.	12	5	80							X			130	427	130	12	2d 66, 67, 68 & 140
Blair Bank Inc.	Larric & Stone w/f	Plat. Mfg.	12	5	80							X			130	469			2d 104 (part) 2d 66, 67, 68 & 140
Larric & Stone w/f	Blair Bank Inc.	Part. Wd.	12	5	80							X			130	468			2d 104 (part) 2d 66, 67, 68 & 140
Equitable Fed. Sav. & Loan	Thomas J. Green w/f	Part. Wd.	3	14	81							X			131	414			See instrument
Wells Fargo & Co. Ins. Co.	K & O Partnership	Part. Wd.	3	30	81							X			131	560			lying in sec 4 NW 1/4
Nebreck Sav. & Loan Assn.	K & O Partnership	Part. Wd.	4	14	81					X					131	644			part 1/2 of 2d 114
Nebreck Sav. & Loan Assn.	K & O Partnership	Part. Wd.	4	14	81					X					131	645			part 1/2 of 2d 114
Nebreck Sav. & Loan Assn.	K & O Partnership	Part. Wd.	4	14	81					X					131	646			part 1/2 of 2d 114
Nebreck Sav. & Loan Assn.	K & O Partnership	Part. Wd.	4	14	81					X					131	647			part 1/2 of 2d 114
St. Public	K & O Partnership	Part. Wd.	9	11	79					X					132	309	310	15	lying in sec 4 NW 1/4
Larry J. Ryan	Ernest Campbell	Part. Wd.	3	30	81					X					132	103			part 1/2 of 2d 114
Larry J. Ryan w/f	Larry J. Ryan w/f	Part. Wd.	6	4	81					X					132	350			part 1/2 of 2d 114
Blair Bank Inc.	James W. Hart w/f	Part. Wd.	6	13	81					X	X				132	462			part 1/2 of 2d 114
James W. Hart w/f	James W. Hart w/f	Part. Wd.	6	30	81					X	X				132	664			part 1/2 of 2d 114
James W. Hart w/f	James W. Hart w/f	Part. Wd.	6	30	81					X	X				132	664			part 1/2 of 2d 114
Ernest M. Hart et al.	Equitable Fed. Sav. & Loan	Part. Wd.	9	16	80					X	X				132	222	115	252	part 1/2 of 2d 114
St. Public	K & O Partnership	Part. Wd.	6	19	81					X					132	315	10	15	lying in sec 4 NW 1/4
Harold M. Egger & w/f	K & O Partnership	Part. Wd.	7	-	81					X					133	93			Unit 201, Woodbridge, Condo.
K & O Partnership	Nebreck Sav. & Loan Assn.	Part. Wd.	7	31	81					X					133	116	67	211	Unit 102, Woodbridge, Condo.
Leona Thumrick w/f	K & O Partnership	Part. Wd.	7	-	81					X					133	132			Unit 102, Woodbridge, Condo.
Leona Thumrick w/f	K & O Partnership	Part. Wd.	8	18	81					X					133	182			Unit 203, Woodbridge, Condo.
Leona Thumrick w/f	K & O Partnership	Part. Wd.	8	28	81					X					133	200			Unit 101, Woodbridge, Condo.
Secretary of State, Nebraska	Secretary of State, Nebraska	Part. Wd.	9	17	81					X					133	489			part 1/2 of 2d 114
Secretary of State, Nebraska	Secretary of State, Nebraska	Part. Wd.	10	27	81					X					133	491			part 1/2 of 2d 114
St. Public	City of Blair, Nebraska	Part. Wd.	10	27	81					X					133	512			part 1/2 of 2d 114
St. Public	City of Blair, Nebraska	Part. Wd.	10	27	81					X					133	513			part 1/2 of 2d 114
St. Public	City of Blair, Nebraska	Part. Wd.	10	27	81					X					133	514			part 1/2 of 2d 114
Kelly P. Ryan w/f	P. Wayne Smith w/f	Part. Wd.	11	11	81					X		X			134	76			2d 215 in E 1/2 of 1/4
K & O Partnership	Mabel Leonard	Part. Wd.	11	12	81					X					134	102			Unit 102, Woodbridge, Condo.
Agnes Anderson & w/f	Agua-Don Investment Inc.	Part. Wd.	7	24	81							X	12	3	134	212	126	191	TL 170
Agnes Anderson & w/f	Agua-Don Investment Inc.	Part. Wd.	7	24	81							X	12	3	134	213	126	189	
Marilyn Brown Boyard	Agua-Don Investment Inc.	Part. Wd.	7	24	81							X	3	X	134	205	126	227	TL 192, 193 & 194
Ellen E. Brown	Agua-Don Investment Inc.	Part. Wd.	7	24	81							X	3	X	134	206	126	467	TL 192, 193 & 194
Roaldan E. Hoffman	Agua-Don Investment Inc.	Part. Wd.	7	24	81							X	3	X	134	207	126	469	TL 192, 193 & 194

SECTION 13
 TOWNSHIP 18
 RANGE 11

Numerical Index, Washington County, Lands

GRANTEE	GRANTOR	KIND OF INSTRUMENT	DATE OF INSTRUMENT			N. E. QUARTER				N. W. QUARTER				S. W. QUARTER				S. E. QUARTER				ACRES	RECORDED		RELEASING OR ASSIGNING		REMARKS
			Month	Day	Year	N.E.	N.W.	S.W.	S.E.	N.E.	N.W.	S.W.	S.E.	N.E.	N.W.	S.W.	S.E.	N.E.	N.W.	S.W.	S.E.		Book	Page	Book	Page	
Washingtn County Bank	James G. Mackay	Mort	8	22	79																	267	267				
Equitable Fed Savings	Henry G. Lippard	Mort	10	6	79																	125	112				
American Home Insur	Carroll Hamilton	Mort	10	17	79																	125	151	122	112		
Bojiayne Resources, Inc	Virgil H. Kricher	Deed	9	11	79																	125	300				
Bojiayne Resources, Inc	Hidewatton Farms, Inc.	Deed	9	27	79	X	X															125	242				
Bojiayne Resources, Inc	Arthur H. Muel	Deed	11	2	79	X	X															125	433				
William W. Rogge	James Home Administration	Deed	11	13	79																	125	565	117	443		
W. H. Dwyer	J. B. Parturich	Deed	11	21	79																	125	711				
K. S. D. Antomach	Nebraska State Insur	Mort	11	27	79																	125	738	124	211		
Aquafun Investments, Inc	Neal Anderson	Deed	11	17	79																	126	189				
Aquafun Investments, Inc	Roger W. Anderson	Deed	11	17	79																	126	191				
James W. Dwyer	Merlyn Brown	Deed	11	26	79																	126	277				
Aquafun Investments, Inc	John B. Miller	Deed	11	26	79																	126	466				
Aquafun Investments, Inc	John R. Brown	Deed	11	26	79																	126	467				
Aquafun Investments, Inc	Charles E. Hoffman	Deed	11	26	79																	126	470				
John D. Dyer	Washington County Bank	Deed	12	10	79	1	2	3	4	1	2	3	4	1	2	3	4					126	122				
Kelly Ryan	Washington County Bank	Deed	1	23	80																	126	564	110	572		
Merlyn Brown	James W. Dwyer	Deed	1	13	80																	126	589				
John R. Brown	James W. Dwyer	Deed	1	13	80																	126	589				
Charles E. Hoffman	James W. Dwyer	Deed	1	13	80																	126	589				
John B. Miller	James W. Dwyer	Deed	1	13	80																	126	589				
Kelly P. Ryan	Washington County Bank	Deed	12	27	79																	126	642	114	24		
Kelly P. Ryan	Equitable Fed Savings	Deed	12	27	79																	126	645	112	619		
Kelly P. Ryan	Equitable Fed Savings	Deed	12	27	79																	126	645	112	619		
Kelly P. Ryan	Washington County Bank	Deed	12	27	79																	126	643	114	24		
James W. Dwyer	James W. Dwyer	Deed	2	11	80	X																126	656				
Equitable Fed Savings	Richard W. Rogge	Mort	2	13	80																	126	735				
James E. Swanson	May Schuss	Deed	2	16	80																	127	59				
James E. Swanson	Occidental Life Ins. Co.	Deed	3	13	80																	127	231	47	693		
Washington County Bank	Principals of Gemety	Deed	4	11	80																	127	420				
Washington County Bank	Kelly P. Ryan	Deed	10	28	77																	127	615				
Bojiayne Resources, Inc	Aquafun Investments, Inc	Deed	5	8	80																	128	1-2	126	227		
Bojiayne Resources, Inc	Aquafun Investments, Inc	Deed	5	8	80																	128	1-2				
Bojiayne Resources, Inc	Aquafun Investments, Inc	Deed	5	8	80																	128	1-2	126	189		
Bojiayne Resources, Inc	Aquafun Investments, Inc	Deed	5	8	80																	128	1-2	126	191		
Aquafun Investments, Inc	Bojiayne Resources, Inc	Deed	12	14	79	X	X															128	3-4	125	433		
Aquafun Investments, Inc	Bojiayne Resources, Inc	Deed	12	14	79	X	X															128	3-4	125	442		
Aquafun Investments, Inc	Bojiayne Resources, Inc	Deed	12	14	79	X	X															128	3-4	125	300		
W. H. Dwyer	Washington County Bank	Deed	6	5	80																	128	163				
State of Nebraska	Kelly Ryan	Deed	5	12	80																	128	360				
Kelly Ryan	W. O. Coolidge	Deed	6	6	80																	128	365				
State of Nebraska	Wayne Gramette	Deed	5	12	80																	128	367				
W. H. Dwyer	Kelly P. Ryan	Deed	7	1	80																	128	414				
Kelly P. Ryan	Washington County Bank	Deed	7	1	80																	128	415	6	126		
Wilbur A. Farmer	W. H. Dwyer	Deed	7	1	80																	128	417				
First Land Bank, Omaha	Wilbur A. Farmer	Deed	7	1	80																	128	496				

SECTION 13
 TOWNSHIP 18
 RANGE 11

Numerical Index, Washington County, Lands

GRANTEE	GRANTOR	KIND OF INSTRUMENT	DATE OF INSTRUMENT			N. E. QUARTER				N. W. QUARTER				S. W. QUARTER				S. E. QUARTER				ACRES	RECORDED		RELEASING OR ASSIGNING		REMARKS
			Month	Day	Year	N.E.	N.W.	S.E.	S.W.	N.E.	N.W.	S.E.	S.W.	N.E.	N.W.	S.E.	S.W.	Book	Page	Book	Page						
Washington County Bank	Bernard G. Bishop	Mort	8	22	79																	125	89				
Equitable Federal Savings	Harold Ruppert	Mort	10	17	79																	125	112				
Equitable Federal Savings	Carlisle Insulation Inc.	Mort	10	6	79																	125	151	122	110		
Equitable Federal Savings	Virgil H. Kricher	Mort	9	11	79																	125	300				
Equitable Federal Savings	Diabottom Farms, Inc.	Mort	9	27	79	X	X															125	242				
Equitable Federal Savings	Arthur P. Muel	Mort	11	2	79	X	X															125	433				
Equitable Federal Savings	Farmer Home Administration	Mort	11	13	79																	125	565	117	413		
Equitable Federal Savings	Z. A. Partnership	Mort	11	21	79																	125	711				
Equitable Federal Savings	Nebraska State Savings	Mort	11	27	79																	125	738	124	211		
Equitable Federal Savings	Neil Anderson	Mort	11	17	79																	126	187				
Equitable Federal Savings	Neil Anderson	Mort	11	17	79																	126	191				
Equitable Federal Savings	Merlyn Brown	Mort	11	26	79																	126	227				
Equitable Federal Savings	John B. Miller	Mort	11	26	79																	126	466				
Equitable Federal Savings	John R. Brown	Mort	11	26	79																	126	468				
Equitable Federal Savings	Paul E. Hoffman	Mort	11	26	79																	126	470				
Equitable Federal Savings	Washington C. Simpson	Mort	12	10	79	1	2	3	4	1	2	3	4	1	2	3	4					126	1022				
Kelly Ryan	Washington County Bank	Mort	1	23	80																	126	564	110	572		
Merlyn Brown	Equitable Federal Savings	Mort	1	13	80																	126	589				
John R. Brown	Equitable Federal Savings	Mort	1	13	80																	126	589				
Paul E. Hoffman	Equitable Federal Savings	Mort	1	13	80																	126	589				
John B. Miller	Equitable Federal Savings	Mort	1	13	80																	126	589				
Kelly P. Ryan	Washington County Bank	Mort	12	27	79																	126	642	114	24		
Kelly P. Ryan	Equitable Federal Savings	Mort	12	27	79																	126	645	112	619		
Kelly P. Ryan	Equitable Federal Savings	Mort	12	27	79																	126	644	112	619		
Kelly P. Ryan	Washington County Bank	Mort	12	27	79																	126	643	114	24		
Equitable Federal Savings	Equitable Federal Savings	Mort	2	13	80																	126	656				
Equitable Federal Savings	Equitable Federal Savings	Mort	2	13	80																	126	735				
Equitable Federal Savings	Mary Johnson	Mort	2	16	80																	127	59				
Equitable Federal Savings	Occidental Life Ins. Co.	Mort	3	13	80																	127	231	47	693		
Equitable Federal Savings	Principals Co. Omaha	Mort	4	11	80																	127	420				
Washington County Bank	Kelly P. Ryan	Mort	10	28	77																	127	615				
Equitable Federal Savings	Equitable Federal Savings	Mort	5	8	80																	128	12	126	227		
Equitable Federal Savings	Equitable Federal Savings	Mort	5	8	80																	128	12	126	189		
Equitable Federal Savings	Equitable Federal Savings	Mort	5	8	80																	128	12	126	191		
Equitable Federal Savings	Equitable Federal Savings	Mort	5	8	80																	128	12	126	191		
Equitable Federal Savings	Equitable Federal Savings	Mort	14	79	79	X	X															128	34	125	433		
Equitable Federal Savings	Equitable Federal Savings	Mort	14	79	79	X	X															128	34	125	433		
Equitable Federal Savings	Equitable Federal Savings	Mort	14	79	79	X	X															128	34	125	300		
Equitable Federal Savings	Equitable Federal Savings	Mort	6	5	80																	128	183				
Equitable Federal Savings	Equitable Federal Savings	Mort	5	12	80																	128	360				
Equitable Federal Savings	Equitable Federal Savings	Mort	6	4	80																	128	364				
Equitable Federal Savings	Equitable Federal Savings	Mort	5	12	80																	128	367				
Equitable Federal Savings	Equitable Federal Savings	Mort	7	1	80																	128	444				
Equitable Federal Savings	Equitable Federal Savings	Mort	7	1	80																	128	415	6	124	614	
Equitable Federal Savings	Equitable Federal Savings	Mort	7	1	80																	128	417	9			
Equitable Federal Savings	Equitable Federal Savings	Mort	7	1	80																	128	446	8			

Numerical Index, Washington County, Lands

SECTION 13
TOWNSHIP 18
RANGE 11

GRANTEE	GRANTOR	KIND OF INSTRUMENT	DATE OF INSTRUMENT			N. E. QUARTER				N. W. QUARTER				S. W. QUARTER				S. E. QUARTER				ACRES	RECORDED		RELEASING OR ASSIGNING		REMARKS
			Month	Day	Year	N.E.	N.W.	S.E.	S.W.	N.E.	N.W.	S.E.	S.W.	N.E.	N.W.	S.E.	S.W.	N.E.	N.W.	S.E.	S.W.		Book	Page	Book	Page	
Equitable Fed Sav & Loan	Samuel F. Camerew	Mtge.	2	25	78																	116	708			Tax Hat 121	
Sam F. Camerew	Stearns Realty Co.	Deed	2	28	78																	116	708	117		Tax Hat 121	
Samuel F. Camerew	Omaha Tel. & Cable Co.	Release	3	1	78																	116	796	101		Tax Hat 121	
Samuel F. Camerew	Bell Federal Credit Union	Release	3	1	78																	116	797	109		Tax Hat 121	
Jardons Realty Co.	Washington Federal Savings & Loan Assn.	Release	3	28	78																	117	116	49	397	u. 33.3 pt of TL 77 u. 33.3 pt of TL 76	
City of Blair	Wm. S. Skilsoo	Grant	3	31	78																	117	148			Tax Hat 178	
Wm. S. Skilsoo	Northwestern Bell Telephone Co.	Grant	3	17	78																	117	266			W. 1/2 E. 1/2 S. 1/4 NW 1/4	
Kelly P. Ryan	Washington Co. Bank	Part. Sale	4	5	78																	117	439	110	27	Tax Hat 308	
Kelly P. Ryan	Equitable Fed Sav & Loan	Part. Sale	4	7	78																	117	440	112	619	part of SE 1/4 SE 1/4	
Harold Rogge	Kelly P. Ryan	Deed	4	11	78																	117	441			Tax Hat 308	
Harold Rogge	Harold Rogge	Deed	4	11	78																	117	443			Tax Hat 308	
Marvin N. Pokover	Marvin N. Pokover	Mtge.	4	18	78																	117	503			Tax Hat 231-24	
Marvin N. Pokover	Marvin N. Pokover	Deed	4	18	78																	117	502			TL 23 & 24 (Coodo & comtd)	
Marvin N. Pokover	Marvin N. Pokover	Deed	4	18	78																	117	584			TL 66, 67, 68 & 140	
Blair Bank, Inc.	Jim Phillips	Mtge.	4	16	78																	118	33	116	449	TL 125 & 126	
James O. Sloan	J. & J. Smith	Deed	5	10	78																	118	128			TL 100 & 101 (Coodo & comtd)	
Martha Jones	Harold Jones	W.D.	4	21	78																	118	140			Tax Hat 178	
City of Blair	Walter A. Huber	Grant	5	19	78																	118	190			part Tax Hat 163	
City of Blair	Garson P. Kelley	Grant	5	22	78																	118	193			part Tax Hat 179	
City of Blair	Eugene & Solomon	Grant	5	23	78																	118	614			part of SW 1/4 NW 1/4 (AKA 130)	
Ronald E. Quinlan	William J. Mack	W.D.	6	21	78																	118	615			part of SW 1/4 NW 1/4 (AKA 130)	
Equitable Fed Sav & Loan	Ronald E. Quinlan	Mtge.	6	22	78																	118	618			part of SW 1/4 NW 1/4 (AKA 130)	
William J. Mack	Equitable Fed Sav & Loan	Release	6	23	78																	118	613	106	770	TL 167	
William J. Mack	Equitable Fed Sav & Loan	Release	4	7	78																	119	346	112	619	part of SW 1/4 NW 1/4 (AKA 130)	
Robert L. Johnson	Harold Jones	Deed	9	30	78																	120	2			part of SW 1/4 SE 1/4	
Frank A. Hibben	Harold Jones	Deed	6	29	78																	120	78			part of SW 1/4 SE 1/4	
Edna Peterson	Albert Leonard Small	W.D.	8	25	77																	120	173			part of SW 1/4 SE 1/4	
Edna Peterson	Claude Garwood	W.D.	7	28	78																	120	208			Tax Hat 28 & 60	
Kenneth Simons	Wm. S. Skilsoo	W.D.	10	25	78																	120	376			Tax Hat 21	
Washington Co. Bank	Donald R. Vanecek	Mtge.	11	13	78																	120	523			Tax Hat 21	
The Public	Arthur & Gutman	Deed	11	28	78																	121	231			part of SW 1/4 NW 1/4 (AKA 130)	
City of Blair	Arthur & Gutman	Deed	12	21	78																	121	231			part of SW 1/4 NW 1/4 (AKA 130)	
Equitable Fed Sav & Loan	Thomas J. Garosky	Mtge.	12	23	78																	121	351			part of SW 1/4 NW 1/4 (AKA 130)	
Overland Wolf, Inc.	Donald R. Vanecek	Mtge.	2	16	79																	121	774			Tax Hat 21	
J. C. Ring	Carlisle Insulation Co.	W.D.	3	5	79																	122	112			TL 110	
The Trust Savings Bank	Overland Wolf, Inc.	Mtge.	3	5	79																	122	218	121	774	Tax Hat 21	
City of Blair	Harold Rogge	Grant	4	6	79																	123	480			part of SW 1/4 NW 1/4 (AKA 130)	
The Public	Kelly P. Ryan	Deed	4	13	79																	123	573			part of SW 1/4 NW 1/4 (AKA 130)	
K & A Partnership	Harold Rogge	Deed	6	15	79																	124	253			part of SW 1/4 NW 1/4 (AKA 130)	
Harold Rogge	B. J. Hunt Co., Inc.	Deed	7	17	79																	124	253			part of SW 1/4 NW 1/4 (AKA 130)	
Overland Wolf, Inc.	K & A Partnership	Deed	7	30	79																	124	253			part of SW 1/4 NW 1/4 (AKA 130)	
Overland Wolf, Inc.	K & A Partnership	Deed	8	9	79																	124	253			part of SW 1/4 NW 1/4 (AKA 130)	
Nbr. State Sup. & Bldg. Co.	K & A Partnership	Deed	8	10	79																	124	253			part of SW 1/4 NW 1/4 (AKA 130)	
Edna Peterson	William J. Mack	Deed	9	1	76																	124	570			part of SW 1/4 NW 1/4 (AKA 130)	
Edna Peterson	Kelly P. Ryan	Deed	9	6	77																	124	575			part of SW 1/4 NW 1/4 (AKA 130)	

SECTION 13
 TOWNSHIP 18
 RANGE 11

Numerical Index, Washington County, Lands

GRANTEE	GRANTOR	KIND OF INSTRUMENT	DATE OF INSTRUMENT			N. E. QUARTER			N. W. QUARTER			S. W. QUARTER			S. E. QUARTER			ACRES	RECORDED		RELEASING OR ASSIGNING		REMARKS
			Month	Day	Year	N.E.	N.W.	S.E.	N.E.	N.W.	S.E.	N.E.	N.W.	S.E.	N.E.	N.W.	S.E.		Book	Page	Book	Page	
Kelly Ryan	First Nat Bank of Omaha	Deed of	10	29	76									X	X	3	X	110	509			Tax Hat 192, 193 & 194	
W. Wayne Smith w/f	Kelly P. Ryan w/f	Deed	11	1	76												X	110	559			Part 7.L. 192 - see instrument	
The Public	W. Wayne Smith w/f	Deed	11	1	76												X	110	560			Part 7.L. 192 - see instrument	
Prudential Insurance Co	W. Wayne Smith w/f	Indenture	11	1	76												X	110	561			Part 7.L. 192 - see instrument	
Washington Co Bank	Kelly Ryan w/f	Mtge	11	4	76									X	X	X	X	110	572			Part 7.L. 192 - see instrument	
Callen Ward, et al	Kelly P. Ryan w/f	Mtge	11	1	76												X	110	584			Part 7.L. 192 - see instrument	
Washington Co. Bank	Tom Jarvis w/f	Mtge	11	19	76												X	110	769			Part 7.L. 192 - see instrument	
The Public	Clark O. Hanson	Appnt	11	29	76												X	111	28			Part 7.L. 192 - see instrument	
Kenneth Anderson w/f	Kelly P. Ryan w/f	Mtge	11	2	76												X	111	29			Part 7.L. 192 - see instrument	
Maxine Emerson Peterson	Washington Co Bank	Deed	11	29	76													111	32			Part 7.L. 192 - see instrument	
Kelly P. Ryan w/f	Washington Co Bank	Deed	12	1	76													111	56	110	572		Part 7.L. 192 - see instrument
Tom Jarvis	Kelly P. Ryan, et al	Mtge	11	1	76													X	111	64			Part 7.L. 192 - see instrument
Kelly P. Ryan w/f	Washington Co Bank	Deed	12	3	76													X	111	127	603	369	Part 7.L. 192 - see instrument
Steylan Tuggle w/f	Kelly Ryan w/f	Surv W	12	10	76													X	111	128			Part 7.L. 192 - see instrument
Quit Fed Savng & Loan	Steylan Tuggle w/f	Mtge	12	11	76													X	111	129			Part 7.L. 192 - see instrument
The Public	Clark O. Hanson	Appnt	1	3	77													X	111	328			Part 7.L. 192 - see instrument
City of Blair	Kelly Ryan w/f	Deed	1	14	77													X	111	628			Part 7.L. 192 - see instrument
American Installers, Inc	Steylan Tuggle w/f	Mtge	12	11	76													X	111	700			Part 7.L. 192 - see instrument
Kelly P. Ryan	Stratbucker Farms, et al	Deed	2	7	77													X	112	6-7			Part 7.L. 192 - see instrument
Kelly P. Ryan	Washington Co. Bank	Deed	2	17	77													X	112	110	110	572	Part 7.L. 192 - see instrument
Ivan G. Misfeldt	Camilla A. Misfeldt	GED	1	13	77													X	112	119			Part 7.L. 192 - see instrument
W. Wayne Smith, et al	Kelly P. Ryan, et al	Mtge	2	2	77													X	112	142			Part 7.L. 192 - see instrument
Bernard E. Skelton w/f	Kelly P. Ryan w/f	Deed	2	24	77													X	112	156			Part 7.L. 192 - see instrument
Bernard E. Skelton w/f	Kelly P. Ryan w/f	Deed	2	22	77													X	112	166			Part 7.L. 192 - see instrument
Quitavle Fed Sav & Loan	Bernard E. Skelton w/f	Mtge	2	24	77													X	112	167			Part 7.L. 192 - see instrument
Kelly Ryan w/f	Washington Co Bank	Deed	2	25	77													X	112	180	110	572	Part 7.L. 192 - see instrument
Ivan G. Misfeldt, et al	Washington Co Bank	Deed	4	1	77													X	112	573	60	581	Part 7.L. 192 - see instrument
Walter D. Swanson w/f	Ivan G. Misfeldt	Surv W	3	31	77													X	112	574			Part 7.L. 192 - see instrument
Quitavle Fed Sav & Loan	Walter D. Swanson, Jr w/f	Mtge	4	1	77													X	112	575			Part 7.L. 192 - see instrument
Quitavle Fed Sav & Loan	Kelly P. Ryan w/f	Mtge	4	8	77													X	112	619			Part 7.L. 192 - see instrument
Quitavle Fed Sav & Loan	Washington Co Bank	Deed	4	8	77													X	112	620			Part 7.L. 192 - see instrument
Thomas D. Kelley w/f	James Philip O. Hanson, et al	Deed	4	1	77													X	112	726	60	688	Part 7.L. 192 - see instrument
Donald R. Skuff w/f	Thomas D. Kelley w/f	Surv W	4	20	77													X	112	727			Part 7.L. 192 - see instrument
Farmers Home Admin	Donald R. Skuff w/f	Mtge	4	20	77													X	112	728			Part 7.L. 192 - see instrument
Washington Co Bank	Kelly P. Ryan w/f	Mtge	7	8	77													X	114	24			Part 7.L. 192 - see instrument
Mary C. Dickmiller & habd	Mary C. Dickmiller & habd	Surv W	12	9	76	X	X											X	114	29	6		Part 7.L. 192 - see instrument
Quitavle Fed Sav & Loan	Thomas D. Kelley w/f	Mtge	8	15	77													X	114	263			Part 7.L. 192 - see instrument
Arthur D. Miller w/f	James Philip O. Hanson, et al	Deed	7	27	77	X	X											X	114	447	58	283	Part 7.L. 192 - see instrument
Tom Jarvis w/f	Washington Co Bank	Deed	8	19	77													X	114	441	110	769	Part 7.L. 192 - see instrument
City of Blair	Arthur D. Miller w/f	Deed	8	30	77	X	X											X	114	507			Part 7.L. 192 - see instrument
City of Blair	Arthur D. Miller w/f	Deed	8	30	77	X	X											X	114	511			Part 7.L. 192 - see instrument
Steylan Tuggle w/f	American Installers, Inc	Deed	8	31	77													X	114	605	111	700	Part 7.L. 192 - see instrument
Quitavle Fed Sav & Loan	James P. O. Hanson, et al	Mtge	10	13	77													X	115	252			Part 7.L. 192 - see instrument
James O. Olson	Steylan Tuggle w/f	Deed	1	27	78													X	116	490			Part 7.L. 192 - see instrument
The Public	Tom G. Sedlack	Appnt	1	27	78													X	116	503			Part 7.L. 192 - see instrument
Donald R. Hancock	Wayne A. Racunas w/f	Deed	2	27	78	X	X											X	116	703			Part 7.L. 192 - see instrument

Numerical Index, Washington County, Lands

SECTION 13
TOWNSHIP 18
RANGE 11

KLOPF PRINTING CO., OMAHA

GRANTEE	GRANTOR	KIND OF INSTRUMENT	DATE OF INSTRUMENT			N. E. QUARTER			N. W. QUARTER			S. W. QUARTER			S. E. QUARTER			ACRES	RECORDED		RELEASING OR ASSIGNING		REMARKS
			Month	Day	Year	N.E.	N.W.	S.E.	N.E.	N.W.	S.E.	N.E.	N.W.	S.E.	N.E.	N.W.	S.E.		Book	Page	Book	Page	
Rhyllio Paterson	Ronald Lee Madson	Mtge	Aug	12	75							X						63	778			Tax Rec 81	
Nesio Mattie Paterson, dec	Washington Co. Court	Final Decree	Aug	8	75							X						4	409			Tax Rec 81	
Equitable & Savings Bank	William G. Mach sup.	Mtge	Aug	23	75							X	X					64	17			T.L. 167 in Sta NW 1/4	
William G. Mach, et al	Junior A Porter sup.	1st mch	Aug	26	75							X	X					104	359			Tax Rec 1074 unrestrictd cont over Tax Rec 130	
James Philip O'Norton, et al	James Philip O'Norton, et al	assign mtge	7	25	75							X						64	66	60	688	Tax Rec 86	
James Philip O'Norton, et al	James Philip O'Norton, et al	assign mtge	7	25	75	X	X											64	66	58	283	Tax Rec 47	
Junior A Porter sup.	Equitable & Sav Bank	Part Release	9	17	75							X	X					105	113	60	295	T.L. 167 in Sta NW 1/4 - unrestrictd cont over	
John D Jones, et al	Junior A Porter v wy	Quit Deed	10	14	75							X						105	331			T.L. 166 + T.L. 130, sub j to public use.	
The Public	Washington Co. Supervisors	Resolution	Oct	27	75	1	2	3	4	1	2	3	4	1	2	3	4	105	448				
State of Nebraska	Eugene E. Solomon sup.	1st	9	17	75							X						105	611			Tract of land in T.L. 159	
State of Nebraska	Eugene E. Solomon sup.	2nd	9	17	75							X						105	613			Tract of land in T.L. 159	
State of Nebraska County of Omaha, Executor	Department of Roads John D Jones sup. et al	Condemnation	11	21	75									X	X	X		106	121			Tract of land in T.L. 137 + 98 Part of Tax Rec 130	
City of Blain	wy v Junior A Porter sup.	Commt	10	15	75							X	X					106	99			T.L. 167 unrestrictd cont over T.L. 130	
Equitable & Sav Bank	William G. Mach sup.	Mtge	12	10	75							X	X					106	170			Tract of land in T.L. 130	
State of Nebraska	State of Nebraska	1st	10	27	75							X						106	197			Tract of land in T.L. 167 - see instrument	
State of Nebraska	John D Jones sup.	1st	10	29	75							X						106	199			Tract of land in T.L. 166 - see instrument	
State of Nebraska County of Blain	Department of Roads	Condemnation	12	29	75							X	X					106	299			Tract of land in T.L. 94, 124 & 94	
Neuman Strabuckey sup.	Oakley M. Mahoy et al	Release	10	15	75			X	X			X						106	444	59	675	T.L. 156, 158, 22 + 157	
State of Nebraska, et al	City of Blain	Declaration of Public Use	10	15	75							X						106	475			T.L. 143 + 146	
The Public	Martin O. Kuhn, Jr. et al	Deed	12	23	75			X	X			X						2	90			see instrument	
The Public	City of Blain	Ord #1161	12	23	75	X	X					X						106	531			T.L. 157 in 30 ft of T.L. 136 + 6 ft of T.L. 147 + 2 ft of T.L. 162	
The Public	City of Blain	Ord #1161	12	23	75	X	X					X						2	102			see instrument	
Edward E. Cushman, et al	City of Blain	Condemnation	1	20	76							X						106	558			Tract of land in T.L. 127 + 115	
Jim Phillips, et al	City of Blain	Condemnation	1	20	76							X						106	578			Tract of land in T.L. 667, 671 + 140	
Buck Burke, et al	City of Blain	Condemnation	1	21	76						X	X						106	596	108		Tract of land in T.L. 90, 80, 111 + 112	
Jim Phillips, et al	City of Blain	Condemnation	2	6	76							X						107	40			Tract of land in T.L. 647, 647 + 140	
Buck Burke, et al	City of Blain	Condemnation	2	6	76						X	X						107	59			Tract of land in T.L. 90, 80, 111 + 112	
Haves of Hope, American, dec	Washington Co. Court	Ord.	3	1	76							X						107	246			see instrument	
Neuman Strabuckey, et al	Department of Roads	Condemnation	3	2	76							X						107	299			Tract of land in T.L. 156, 118, 130	
Wesley DeLuche sup.	Emmett A. Rounds sup.	1st	12	26	72							X						107	329			see instrument	
Josua A King sup.	Wesley DeLuche sup.	1st	3	-	76							X						107	330			Tax Rec 110	
Emmett A. Rounds, et al	Department of Roads	Condemnation	3	23	76							X						107	519			Tract of land in T.L. 116, 121, 125, 126 + 128 - see instrument	
B. F. Lundt Co. Inc.	B. F. Lundt	Release	4	16	76						X	X	X					108	326	53	456	T.L. 99, 94, 119 + 124	
Blain Telephone Co.	James B. Miller - estate	Commt	3	2	76									X	X	X		108	390			Tract of land in T.L. 157	
Blain Telephone Co.	Neuman Strabuckey	Commt	4	22	76							X						108	393			Tax Rec 94 + 137	
Blain Telephone Co.	Eugene E. Solomon, et al	Commt	5	24	76							X						108	469			Tract of land in T.L. 156	
Blain Telephone Co.	William M. Skilson, et al	Commt										X						108	471			Tract of land across T.L. 173	
Bil Federal Credit Union	Samuel F. Comer sup.	Mtge	6	21	76							X						109	169			Tract of land in T.L. 173	
City of Blain	Federica M. Skilson, et al	Commt	7	15	76							X						109	258			Tax Rec 121	
Samuel F. Comer sup.	Bil Federal Credit Union	Release	7	15	76							X						109	385	61	193	Tax Rec 121	
James Forrest, Jr sup.	James O. Allen	1st	11	26	74							X						109	787			Tax Rec 125 + 126	
Anna M. Miller	James O. Allen	Release	8	16	76									X	X	3X		110	471	56	681	Tax Rec 127 + 128	
William G. Mach sup.	Louise Morris	Release	9	8	76							X						110	80	44	566	Tax Rec 87	
Blain Bank, Inc.	Jim Phillips sup.	Mtge	9	13	76									X				110	124			Tax Rec 125, 126	
John Forrest, Jr, et al	James O. Allen, Plaintiff	Comdemo	10	7	76							X						110	332			Tax Rec 127 + 128	
Strabuckey, James, et al	Neuman Strabuckey	1st	4	20	76	X	X					X						110	506			Tax Rec 156, 158, 159 + 160	

SECTION 13
 TOWNSHIP 17
 RANGE 11

Numerical Index, Washington County, Lands

42855-KLOPP PRINTING CO., OMAHA

GRANTEE	GRANTOR	KIND OF INSTRUMENT	DATE OF INSTRUMENT			N. E. QUARTER				N. W. QUARTER				S. W. QUARTER				S. E. QUARTER				RECORDED		RELEASING OR ASSIGNING		REMARKS
			Month	Day	Year	1	2	3	4	1	2	3	4	1	2	3	4	1	2	3	4	Book	Page	Book	Page	
Junius A. Porter + w/f	Equitable Federal Savings & Loan	Rec	Nov	20	72																	60	294	57	144	Jax Lot 151
James R. Taylor et al	Notary Public	Rec	Dec	4	72					X												60	319	39	274	Jax Lot 7
Henry J. Ryan	Henry J. Ryan et al	W.D.	Dec	22	72					X												100	464			Tax Lot 82
Robert J. Selby + Jacobson	Terry K. Ryan + w/f	W.D.	Dec	22	72					X												60	387			Tax Lot 82
Carl J. Thompson + w/f	Halger Schultz + w/f	Rec	Jan	10	73					X												60	414	54	397	Jax Lot 82
Omaha Telephone Employees Fed. Club	Samuel J. Lince + w/f	Mtge	Jan	29	73					X												60	437			Jax Lot 121
Wesley R. Lucke + w/f	Emmett A. Rounds + w/f	Sale Agmt	Dec	23	72								X									100	591			Jax Lot 110.
Dwan G. Minfeldt et al	Washington County Bank	Rec	Mar	26	73	X																60	580	56	435	Jax Lot 46
Washington County Bank	Dwan G. Minfeldt + w/f	Mtge	Mar	24	73	X																60	581			Jax Lot 46
Bernard J. Smith, John Penn, M. Hart	Washington County Court	Let. In. Decree	Apr	20	73					X	X	X										W	429			Jax Lots 91, 92, 93 + 94
Thomas D. Kelley + w/f	Richard D. Kuba + w/f	Sums w/o	Apr	28	73					X												101	34			Jax Lot 86
Joseph M. O'Hanlon	Thomas D. Kelley + w/f	Mtge	Apr	28	73					X												60	692			Jax Lot 86
Robert S. Krogh + w/f	Blair Bank, Inc.	Rec	Apr	30	73					X												60	695	50	219	Jax Lot 80
Jim Phillips + w/f	Jerry E. Carmichael + w/f	Sums w/o	May	10	73												X					101	94			Jax Lots 66, 67, 68 + 140
Jerry E. Carmichael + w/f	Washington County Bank	Rec	May	14	73													X				60	761	57	620	Jax Lots 66, 67, 68 + 140
Omaha Title, Omaha Fed. Sav. & Loan	Samuel J. Lince + w/f	Mtge	June	14	73					X												61	193			Debt 121
Washington Judge #21, Inc. + Joseph M. Hart	Ray J. Anderson + w/f	Sums & P. Bond	July	25	73					X												101	357			Jax Lot 133 (all undivided int)
Elec Oil, Inc.	Sundance Oil Company	Rec	Dec	6	71												X	X	X			X	29	U	640	Jax Lots 98, 137, 138, 139
Blazer Oil & Gas, Inc.	Elec Oil, Inc.	Assignment	Aug	9	73												X	X	X			X	40	U	640	Jax Lots 98, 137, 138, 139
Dane Ruckelshaus & Co	Sam J. Lince	Future	Sept	17	73					X												1	177			Jax Lot 121
Arnon R. Kelley + w/f	Larson + Jipp, Co.	Emp Sums w/o	Sept	73						X												101	523			Jax Lot 163
Larson + Jipp Co.	Walter C. Huber + w/f	W.O.	Dec	22	72					X												101	524			Jax Lot 163
Equitable Federal Savings & Loan Assn	Arnon R. Kelley + w/f	Mtge	Oct	1	73					X												61	447			Jax Lot 163
Mary G. Lincum et al	Larson + Jipp Co.	J.D.	Aug	21	73					X												101	562			T.L. 72
Samuel J. Lince et al	Omaha Telephone Emp. Fed. Club	Rec	Dec	20	73					X												61	701	59	291	Jax Lot 121
Helen Minnie Morrow, Rec	Washington County Court	Let	May	14	74				X													X	438			Jax Lots 28 + 60
Helene S. R. Morrow, Rec.	Washington County Court	Let	May	14	74				X													X	439			Jax Lot 28 + 60
Housing Authority City of Blair	City of Blair	Let	May	15	74					X												X	514			Jax Lot 143 + 146
Housing Authority City of Blair	City of Blair	Let	June	11	74					X												X	581	X	574	Depts 143 + 146
Blair Bank, Inc.	Jim Phillips + w/f	W.D.	June	20	74					X												62	487			Depts 66, 67, 68 + 140
Krupal Construction, Inc.	City of Blair	W.D.	May	74						X												102	666			Tax Lot 146
Miss Cecelia N. Johnson, dec.	Washington County Court	Let	July	22	74				X													X	662			Tax Lots 8, 9, 10 + 11
Junius A. Porter + w/f	Jerry E. Carmichael + w/f	W.D.	July	31	73					X												102	739			Tax Lot 130
Regis H. Johnson	Harriane D. Johnson	W.D.	Aug	5	74					X												102	773			Tax Lots 8, 9, 10 + 11
Paalbane, Inc.	Krupal Construction, Inc.	Mtge	Aug	3	74					X												62	647			Tax Lot 146
Paalbane, Inc.	Krupal Construction, Inc.	W.D.	Aug	3	74					X												62	649			Tax Lot 146
James Edward Johnson + w/f	First Baptist Church	W.D.	Mar	-	75					X												103	497			Tax Lots 159 + 160
The Public	First Baptist Church	W.D.	Feb	26	75					X												4	148			T.L. 159 + 160
The Public	Washington Co. Superior Court	W.D.	Feb	26	75					X												4	130A			
Krupal Construction, Inc.	Paalbane, Inc.	W.D.	Mar	19	75					X												63	322	62	647-	Tax Lot 146
Housing Authority of the City of Blair	Krupal Construction, Inc.	W.D.	Apr	1	75					X												103	540			Tax Lot 146
Henry J. Ryan + w/f	Henry J. Ryan + w/f	W.D.	Apr	28	75					X												103	650			Tax Lot 82
Blair Bank, Inc.	Washington County Bank	W.D.	May	16	75				X													63	441	54	639	Tax Lot 135
James M. Anderson + w/f	James M. Anderson + w/f	W.D.	Jun	9	75																	104	337			Tract of Land
Miss Nellie S. Davis, dec.	Washington County Court	W.D.	July	28	75					X												4	343			Tax Lot 81
Donald E. Madison + w/f	Washington County Court	W.D.	July	30	75					X												104	275			Tax Lot 81

SECTION 13
 TOWNSHIP 18
 RANGE 11

Numerical Index, Washington County, Lands

GRANTEE	GRANTOR	KIND OF INSTRUMENT	DATE OF INSTRUMENT			N. E. QUARTER				N. W. QUARTER				S. W. QUARTER				S. E. QUARTER				RECORDED		RELEASING OR ASSIGNING		REMARKS		
			Month	Day	Year	1	2	3	4	1	2	3	4	1	2	3	4	1	2	3	4	Book	Page	Book	Page			
			ACRES																									
B. F. Lundt	B. F. Lundt Co., Inc.	Mtge	Apr	1	66					x	x	x	2											53	456			Tax Lots 92,94,119,124
Heirs of Sarah Sallman, Dec.	Washington Co. Court	Decree	June	14	67					x														93	267			Tax Lot 57
J. Emery Nelson & wf	Ralph W. Steyer & wf	W.D.	July	1	67					x														93	452			Tax Lot 57 Subj. Esmts.
The Public	J. Emery Nelson & wf	Ded. & Plat	July	11	67					x														71	140			Subdiv. of Tax Lot 141, Nelson's Addn.
Heirs of Harvey U. Krogh, Dec.	Washington Co. Court	Decree	Oct	13	67		x	x			x	x											93	647			Tax Lots 21, 22, 114 & 115	
Arthur R. Beck & wf	Harvey U. Krogh, Jr. et al	W.D.	May	20	67							x											94	1			Tax lot 115	
The Public	City of Blair	W.D. Ord No. 920	Sep	26	67	1	2	3	4	1	2	3	4	1	2	3	4	1	2	3	4			71	156			
Holger Schultz et al	Buck-Burke et al	Esmt	Mar	15	64						x												S	306			Tract land	
Earl J. Thompson & wf	Holger Schultz et al	W.D.	Dec	28	67						x												94	167			Tax Lot 82	
Holger Schultz & wf	Earl J. Thompson & wf	Mtge	Dec	28	67						x												54	397			Tax Lot 82	
Blair Telephone Co.	Anna G. Miller	Esmt	Feb	26	68													x	x			S	410			Strip land across Tax Lots 97, 138.		
Blair Bank, Inc.	Glenn Sachs & wf	Mtge	Mar	14	68	x	x																54	559			Tax Lot 47	
Glenn Sachs & wf	Otto W. Wenz & wf	W.D.	Oct	16	64	x	x																94	419			Tax Lot 47	
Elsie E. Refiner	E. C. Hunt	W.D.	Mar	15	68																		94	529			(Tract land to be known as T.L. 134, 135)	
Washington Co. Bank	Elsie E. Refiner, Jr. & hus	Mtge	Apr	17	68	x																	54	639			Tax Lot 135	
J. Emery Nelson & wf	Stanley J. Bednar, Gdn.	Part Rise	Jul	19	68						x												55	167	53	111	Tax Lot 56 (Part of)	
J. Emery Nelson & wf	Stanley J. Bednar, Gdn.	Part Rise	Jul	19	68						x												55	177	53	111	Part of Tax Lot 56	
Civic Development, Inc.	Mary Ethel David	W.D.	Sept	23	68						x												95	291			Tax Lot 44	
Civic Development, Inc.	Ted Jarosz & wf	W.D.	Sep	23	68						x												95	293			E; 449.13' of Tax Lot 48	
First National Bank of Omaha	Civic Development, Inc.	Corp Mtge	Sep	23	68						x												55	303			Tax Lot 143 (T.L. 44 & pt. T.L. 48)	
Heirs of Eugene Francis David, Deceased	Washington Co. Court	Cert	Sep	24	68						x												T	.11			Tax Lot 44	
Washington County Ready-Mix Co. vs Ready-Mix Co.	All-Mix Concrete & Gravel Co.	Lis	Feb	14	69	x	x																T	187			Tax Lots 46, 47	
Washington County Ready-Mix Co. vs Ready-Mix Co.	All-Mix Concrete & Gravel Co.	Lis	Feb	14	69	x	x																T	188			Tax Lots 46, 47	
Washington County Ready-Mix Co. vs Ready-Mix Co.	All-Mix Concrete & Gravel Co.	Lis	Feb	14	69	x	x																T	189			Tax Lots 46, 47	
Washington County Ready-Mix Co. vs Ready-Mix Co.	All-Mix Concrete & Gravel Co.	Lis	Feb	14	69	x	x																T	190			Tax Lots 46, 47	
Heirs of Harvey U. Krogh, Jr., Deceased	Washington Co. Court	Certif	Feb	17	69	x	x					x											T	194			Undiv. 1/5 interest in Tax Lots 21, 22, 114	
The City of Blair	Ralph W. Steyer & wf	W.D.	Mar	8	69						x												96	33			Tax Lot 146	
Authority of the Housing City of Blair	Civic Development, Inc.	W.D.	Apr	28	69						x												96	121			Part of Tax Lot 143	
William G. Wilson & wf	William G. Wilson & wf	W.D.	May	1	69						x												96	123			Tax Lot 129	
The Public	The City of Blair	Ord. 933	June	11	68	x					x		x										71	276			See Description on Instrument.	
Housing Authority of the City of Blair	Civic Development, Inc.	Corp	May	27	69						x												96	155			Part of Tax Lot 143	
The Public	Maxine Morrow Peterson	Afft	May	22	69						x												T	317			Tax Lots 28 & 60	
The Public	Maxine Morrow Peterson	Afft	May	20	69						x												T	318			Tax Lots 28 & 60	
Housing Authority, City of Blair	Civic Development, Inc.	Corp	Aug	11	69						x												96	322			Part of Tax Lot 143	
Civic Development, Inc.	Firt Nat'l Bank of Omaha	RLse	Aug	14	69						x												56	348	55	303-304	T.L. 143, T.L. 44 & Pt. of T.L. 48	
Glenn Sachs & wf	Nebraska State Savings and Loan Assn.	RLse	Aug	22	69	x																	56	354	43	444-445	Tax Lot 46	
Ivan G. Misfeldt & wf	Glenn Sachs & wf	W.D.	Aug	25	69	x																	96	335			Tax Lot 46	
United States Government	Housing Authority of Blair	Declaration of Trust	Sep	12	69						x												T	443			Tax Lot 143	
Washington Co. Bank	Ivan G. Misfeldt & wf	Mtge	Sep	30	69	x																	56	436			Tax Lot 46	
The Public	Stewart A. Smith	Afft	Nov	4	69													x	2	3	x		615			Lots 1 & 2 are Ex. SE 1/4 Tax Lot 140 is in NWSE 1/4		
Larry Helms	Anna G. Miller	Q.C.D.	Nov	5	69													x						96	538			Lots 66, 67, 68
Terry E. Carmichael & et al	Larry E. Helms et al	W.D.	Nov	5	69													x						96	539			Lots 66, 67, 68 & 140
Washington Co. Bank	Terry E. Carmichael & Co.	Mtge	Nov	22	69													x						56	519			Lots 66, 67, 68 & 140
Metropolitan Life Ins. Co.	Anna G. Miller	Mtge	Oct	27	69													x	x	3	x		615			NWSE Lot 98, NESE & SESE 138 & NWSE L. 139		
Metropolitan Life Ins. Co.	Anna G. Miller	Mtge	Oct	27	69													x	x	3	x		684			Lots 98, 137, 138 & 139		
Dewey D. Nemetz & wf	Govt. Nat'l Mtge. Assn.	RLse	Feb	3	70																		57	13	32	451	Tract of land	

Numerical Index, Washington County, Lands

SECTION 13
TOWNSHIP 18
RANGE 11

GRANTEE	GRANTOR	KIND OF INSTRUMENT	DATE OF INSTRUMENT			N. E. QUARTER				N. W. QUARTER				S. W. QUARTER				S. E. QUARTER				ACRES	RECORDED		RELEASING OR ASSIGNING		REMARKS
			Month	Day	Year	N.E.	N.W.	S.W.	S.E.	N.E.	N.W.	S.W.	S.E.	N.E.	N.W.	S.W.	S.E.	N.E.	N.W.	S.W.	S.E.		Book	Page	Book	Page	
Gordon Realty Company	Samuel F. Cemer & wf	Mtge	Mar	10	64																	49	425			Pt Tax Lots 76 & 77	
Hoiger Schultz, et al	Buck Burke & wf	W.D.	Dec	23	63																	87	284			Tax Lot 82	
Richard D. Zimmerman & wf	Washington Co. Bank	Release	Apr	8	64																	49	486	46	113	Tax Lot 101	
Heirs Leta A. Krogh, dec.	Washington Co. Court	Decree	May	5	64																	87	491			Tax Lot 71	
Heirs Herman Petersen, dec.	Washington Co. Court	Decree	May	1	64																	87	497			Tax Lot 81	
Harold R. Rembold & wf	Gordon Realty Company	W.D.	May	25	64																	87	683			Pt Tax Lot 76	
Gordon Realty Company	Harold R. Rembold & wf	Second Mtge	June	6	64																	50	73			Pt Tax Lot 76	
The Public	Marjorie L. Hansen	Afft	June	30	64																	R	45			Tax Lot 71	
Marjorie L. Hanson et al	Mae Koopman	QCD	July	20	64																	88	57			Tax Lot 71	
The Public	Clyde L. Mullen & wf	Afft.	July	24	64																	R	55			Tax Lot 80	
Roy I. Anderson, et al	Marjorie L. Hanson et al	W.D.	Apr	13	64																	88	103			Tax Lot 71	
Roy I. Anderson, et al	Garland Runyon & wf	W.D.	Aug	1	64																	88	143			Und Int. Tax Lot 71	
Robert F. Krogh & wf.	Clyde L. Mullen & wf.	W.D.	Aug	8	64																	88	191			Tax Lot 80	
Blair Bank, Inc.	Robert F. Krogh & wf.	Mtge.	Aug	25	64																	50	219			Tax Lot 80	
City of Blair.	Buck Burke, et al	Easmt	Aug	29	64																	R	81			Pt tax lots 110, 111, 112	
Ted Jarosz & wf	The Nebraska Annual Conference Methodist Church	Release	Sept	17	64																	50	306	48	129	Tax Lot 48	
William F. Wilbur & wf	Robert L. Plugge & wf	Mtge	Oct	1	64																	50	381			Tax Lots 102, 103, 104	
Robert L. Plugge & wf	William F. Wilbur & wf	WD	Oct	5	64																	88	376			Tax Lots 105, 109	
Jacob Rand & wf	Emmett A. Rounds & wf	WD	Jan	6	64																	88	480			Tax Lots 102, 103, 104, 105, 109	
Jacob Rand & wf	Emmett A. Rounds & wf	Easment	Jan	6	64																	R	115			Tax Lots 111, 112	
City of Blair	Richard W. Kleve & wf	Easement	Nov	18	64																	R	134			Tax Lot 110	
City of Blair	Samuel F. Cemer & wf	Easement	Nov	18	64																	R	135			Part Tax Lot 76 & 77	
City of Blair	Harold E. Rembold & wf	Easement	Nov	18	64																	R	136			Part Tax Lot 76	
Emory C. Hunt, Jr. & wf	Washington County Bank	Release	Dec	8	64																	50	529	26	306	Pt Tax Lot 62	
Emory C. Hunt, Jr. & wf	E. C. Hunt	Agm't	Dec	9	64																	88	562			Pt Tax Lot 62	
E. C. Hunt	Emory C. Hunt, Jr. & wf	W. D.	Dec	9	64																	88	564			Pt Tax Lot 62	
Washington Lodge No. 21 Free & Accepted Masons	Bernhard F. Lundt, et al	W.D.	Dec	19	64																	88	620			Pt SE 1/4 NW 1/4	
Washington County Bank	Washington Lodge No. 21 Ancient Free & AccepMas	Mtge	Feb	2	65																	51	7			Pt SE 1/4 NW 1/4	
The Public	Masonic Temple Craft	Resol. Cert	Feb	23	65																	R	183			Pt SE 1/4 NW 1/4	
The Public	Masonic Temple Craft	Dissol. Will & Decree	Feb	23	65																	R	184			Pt SE 1/4 NW 1/4	
Heirs Harry E. Smith, dcd	Washington County Court	Decree	Sep	24	65																	90	319			Tax Lots 12, 17, 61, pt 33	
James Olsen & wf	Phyllis M. Strout et al	W.D.	Sep	24	65																	90	487			Pt Tax Lots 126, 128; all Tax Lots 12, 125	
Washington County Bank	James Olsen & wf	Mtge	Oct	23	65																	51	699			Pt Tax Lots 126, 128	
Larry Helms	Anna G. Miller	QCD	Nov	29	65																	90	594			all Tax Lots 12, 125	
Avis L. Davis	Richard W. Kleve & wf	W.D.	Dec	17	65																	90	657			Pt NW 1/4 SE 1/4	
The Prudential Ins. Company of America	Edwin D. Davis & wf	Mtge	Dec	22	65																	52	105			Tax Lot 77, exc. E. 33.33'	
Gordon Realty Company	Nebraska Savings & Loan Ass'n	Release	Dec	28	65																	52	124	49	393	Tax Lot 122, City of Blair	
Washington Lodge No. 21 Ancient Free & AccepMas	Washington Co. Bank	Release	Jan	24	66																	52	186	51	7	Tax Lot 77, exc. E. 33.33'	
Richard W. Kleve & wf	Gordon Realty Co.	Release	Feb	14	66																	52	242	49	423	Tax Lot 77, exc. E. 33.33'	
Walter G. Huber & wf	Merton S. Winchell & wf	Release	Aug	22	66																	53	17	47	17	Tax Lot 113	
J. Emery Nelson & wf	Christian Edward Storm	W.D.	Oct	1	66																	92	195			Tax Lot 56	
Christian Edward Storm	J. Emery Nelson & wf	Mtge	Oct	6	66																	53	111			Tax Lot 56	
The Public	Washington County Blair Lumber & Grain Company	Zoning Amend. Mech Lien	Jul	25	66	1	2	3	4	1	2	3	4	1	2	3	4	1	2	3	4	R	579			Tax Lot 116	
Lyle C. Ray	G. R. Morrow	W.D.	Mar	4	67																	D	383			Tax Lot 116	
Maxine Morrow Petersen et al	G. R. Morrow	W.D.	Mar	4	67																	92	584			Tax Lots 28 and 60	
B. F. Lundt Co., Inc.	B. F. Lundt	W.D.	Apr	1	66																	93	21			Tax Lots 92, 94, 119, 124	

Numerical Index, Washington County, Lands

SECTION 13
TOWNSHIP 18
RANGE 11

GRANTEE	GRANTOR	KIND OF INSTRUMENT	DATE OF INSTRUMENT			N. E. QUARTER		N. W. QUARTER		S. W. QUARTER		S. E. QUARTER		ACRES	RECORDED		RELEASING OR ASSIGNING		REMARKS		
			MONTH	DAY	YEAR	N. E.	S. E.	N. W.	S. W.	N. E.	S. E.	N. W.	S. W.		N. E.	S. E.	BOOK	PAGE		BOOK	PAGE
						N. E.	S. W.	S. E.	N. E.	S. W.	S. E.	N. E.	S. W.		S. E.	N. E.	S. W.	S. E.			
Neal Andreasen & wf	Emma M. Sorensen	W. D.	Mar	1	52										76	586					
Emma M. Sorensen	Neal Andreasen & wf	Mtge	Mar	1	52										41	338					
Emmett A. Rounds & wf	Edith Atwood	Release	Mar	6	59										41	377	41	218	No. 90' Tax lot 70		
Herman State Bank	Emmett A. Rounds & wf	Mtge	Mar	6	59					X					41	379			No. 90' Tax lot 70.		
Edyth Atwood	Emmett A. Rounds & wf	Mtge	Mar	6	59					X					41	381			No. 90' Tax lot 70		
Roy M. Johnson, et al	Roy M. Johnson, et al	Trust	Jan	12	59					X					Q	68			Lots 21, 22, 25, 54, 55		
Northwestern Bell Tel. Co.	William J. Money et al	Easement	Nov	21	59					X					77	582			N. 43' Lot 6		
Roy M. Johnson, et al	Roy M. Johnson, et al	Trust	Jan	12	59	X	X								Q	68			Lots 23, 24, 47		
Roy M. Johnson, et al	Ingvard Skobo & wf	Oil & Gas Lease	Nov	1	58	X	X								Q	94			Lots 23, 24		
Blair Oil Company	Roy M. Johnson, et al	Par. Assgt	Nov	1	58	X	X								Q	96			Lots 23, 24		
Louise Morris	William J. Money & wf	O. G. Lease	Nov	25	59					X					43	54			Tax lot 87		
William J. Money & wf	Amanda Hansen	Mtge	Nov	28	59					X					43	59	36	121	Part of Tax lot 6		
City of Blair	Walter H. Andrews, et al	Release	Nov	28	59					X					79	102			Lot 18, Larsen's 3rd Ad		
Orval P. Jurgena & wf	Merton S. Winchell & wf	W. D.	Dec	8	59					X					79	124			Tax lot 95		
Merton S. Winchell & wf	Orval P. Jurgena & wf	W. D.	Dec	12	59					X	X				43	125			Tax lot 95		
Donald E. Poulson, et al	Lucille K. Poulson	Mtge.	Dec	12	59					X	X				79	212			Tax lot 75		
Magnolia Pipeline Co.	Socony Vacuum Oil Co. Inc.	W. D. R. O. W. Agree.	Nov	30	59	1	2								Q	349	55				
George Sheets, et al	District Court	Annex. Decree	Jan	13	60										79	208	11		See map for descrip.		
Nebr. State Savings & Loan Assn.	Glenn Sachs & wf	Mtge	May	16	60			X							43	444			Tax lot 46		
Glenn Sachs & wf	G. L. Dixon Sr., Exec.	Release	June	3	60			X							43	474	40	53	Tax lot 46		
Emmett A. Rounds & wf	Herman State Bank	Release	June	6	60			X	X	X					43	481	41	379	N. 90' Lot 70 (now 99)		
William J. Money & wf	Louise Morris	Release	June	16	60					X					43	489	43	54	Tax lot 87		
Louise Morris	William J. Money & wf	Release	June	16	60					X					43	490			Tax lot 87		
Ralph W. Steyer & wf	F. J. Sallman, et al	Mtge	May	25	60					X					80	442			Tax lot 57		
Sarah Henrietta Sallman	Dept. of Health	Q. C. D. Cert. Death	Oct	21	60					X					N	106			Tax lot 57		
Hans Grim	Dept. of Health	Death Cert.	Dec	12	60	X	X								N	135					
Richard D. Zimmerman & wf	William F. Wilbur & wf	W. D.	Dec	22	60					X					81	91	2		Tax lot 101		
L. C. Thomas & wf	William F. Wilbur & wf	W. D.	Feb	13	61					X					81	234	5		Tract land 165' x 12'		
Curtis M. Johnson & wf	Admin. Veterans Affairs	Release	Feb	28	61			X							45	125	33	171	Tax lot 9, 10, 11, 8		
City of Blair	Richard D. Zimmerman & wf	Easement	Feb	27	61					X					N	213			Part of Tax lot 101		
City of Blair	William F. Wilbur & wf	Easement	Feb	24	61					X					N	212			Part of Tax lots 102, 10		
William J. Money & wf	Louise Morris	Partial Release	Mar	28	61					X					45	204	43	490	E. 80' Tax lot 87		
Donald J. Conrad & wf	William J. Money & wf	W. D.	Jan	30	61					X					81	425	6		E. 80' Tax lot 87		
City of Blair	Reid H. Jacobsen & wf	Easement	Apr	4	61					X					N	310			Part of Tax lot 53		
Com. Credit Corporation	Richard Schroeder, et al	Severance Agreement	Jul	27	61							X	X	X	N	323					
Emmett A. Rounds & wf	Frederich J. Wittlinger	W. D.	Aug	3	61					X					82	378			Part of Tax 110		
Clyde L. Mullen & wf	Herman State Bank	Release	Sep	7	61					X					46	7	30	468	Tax lot 80		
Com. Credit Corporation	B. F. Lundt	Sever Agreement	Sep	8	61					X	X				N	360					
Washington County Bank	Richard D. Zimmerman & wf	Mtge	Oct	7	61					X					46	113			Tax lot 101		
Duane L. Rasmussen & wf	L. C. Thomas & wf	W. D.	May	20	61					X					83	36			Part of tax lot 53		
City of Blair	Leslie C. Thomas & wf	Easement	May	6	61					X					N	418			Part of Tax lot 53		
City of Blair	Marcella A. Zimmerman & Hus.	Easement	May	5	61					X					N	419			Part of tax lot 101		
Walter G. Huber & wf	Orval P. Jurgena & wf	Purchase Agreement	Apr	7	62					X	X				83	514			Tax lot 95		
William J. Money & wf	Louise Morris	Release	Apr	10	62					X					46	564	43	490	Tax lot 87		
Louise Morris	William J. Money & wf	Mtge	Apr	10	62					X					46	566			Tax lot 87		
Walter G. Huber & wf	Orval P. Jurgena & wf	W. D.	Apr	11	62					X	X				83	574			Tax lot 95		

SECTION 13
TOWNSHIP 18
RANGE 11

Numerical Index, Washington County, Lands

1937—THE K. B. PRINTING COMPANY, OMAHA

GRANTEE	GRANTOR	KIND OF INSTRUMENT	DATE OF INSTRUMENT			N. E. QUARTER		N. W. QUARTER		S. W. QUARTER		S. E. QUARTER		ACRES	RECORDED		RELEASING OR ASSIGNING		REMARKS
			MONTH	DAY	YEAR	N.E.	N.W.	S.E.	S.W.	N.E.	N.W.	S.E.	S.W.		N.E.	N.W.	S.E.	S.W.	
George N. Jackson, et al	Clarence E. Hoppel & wf	W. D.	Jun	1	54										72	415			Tax lot 66
Orvel I. Barker & wf	C. Arthur Christiansen	SaleCont	Aug	31	54				x						69	481			Tax lot 48
The Public	Harvey U. Krogh	Afft.	Nov	1	54					x					M	52			Part of tax lot 55
L. C. Thomas	Northwestern Constuction & Supply Co	Release	Nov	6	54					x					C	526			Part of Tax lot 53
Merton S. Winchell et al	Harvey U. Krogh single	W. D.	Nov	30	54					x				1.69	72	539			Part of Tax lot 55
William J. Money & Grace E. Money	Amanda Hansen	Release	Dec	20	54										37	314			E 1/2 Tax lot 6 of lot 6
Amanda Hansen	William J. & Grace E.	Mtge	Dec	18	54			x							37	313			E 1/2 Tax lot 6 of lot 6
L. C. Thomas & Mildred	Washington County Bank	Partial Release	Apr	25	55				x						37	417			Tax lot 53 (E. 120')
The Public	L. C. Thomas & Mildred	Afft.	Apr	23	55				x						M	118			E. 120' Tax lot 53
Reid H. Jacobsen, et al	L. C. Thomas, et al	W. D.	Apr	23	55				x						72	663			E. 120' Tax lot 53
Herman State Bank	Mrs. Lena Thielfoldt	Mtge	July	1	55				x						37	516			Tax lot 5 aka lot 64
The Public	Charley Thielfoldt	Afft.	Aug	15	55				x						M	159			Tax lot 64
Nebr. Ann. Conf., Meth. Church	Orvel I. Barker & wf	Mtge	Sep	2	55				x						37	558			Tax lot 48
Orvel I. Barker & wf	C. Arthur Christiansen & wf	W. D.	Aug	31	54				x						73	64			Tax lot 48
The Public	Raymond Francis Krogh	Afft.	Sep	13	55					x	x				M	177			Tax lot 71
C. Arthur Christiansen	Amanda Hansen	Release	Sep	14	55				x						37	566			Tax lot 48
The Public	Wash. Co. Supervisors	Vacation of Road	Sep	12	55				x	x	x				M	180			See description
Emmett Rounds, et al	Raymond F. Krogh, et al	W. D.	Aug	3	55				x	x	x				73	109			Tax lot 70
Raymond F. Krogh, et al	B. F. Lundt & wf	Q.C.D. Easement	Oct	21	55					x	x				73	117			Tax lot 71
City of Blair	Anna G. Miller	W.D. Easement	Nov	2	55								3		69	694			
The Public	Orvel I. Barker, et al	Afft.	Nov	18	55				x						M	199			Tax lot 48
John G. Jensen	Equitable Life Ass. Soc	Release	Feb	28	56	x	x								33	602			Tax lots 46, 47
Otto W. Wenz, et al	John G. Jensen, et al	W. D.	Nov	25	55	x	x								73	220			Tax lot 47
The Public	County Court	Cert.	Mar	3	50					x					M	269			Lot 13 & 58
John Robert Macholan, et al	Lucille K. Poulson	W. D.	Mar	22	56					x					73	268			Tax lot 72
Washington County Bank	John G. Jensen	Mtge	May	7	56			x							36	54			Tax lot 46
Anders C. Sorensen, et al	Margaret Lindberg, et al	W.D.	June	4	56				x						73	339			Tax lot 64
Lena Thielfoldt	Herman State Bank	Release	July	9	56				x						36	78			Tax lot 64 & Bldgs
William J. Money, et al	Amanda Hansen	Release	Aug	29	56					x					36	119			E 1/2 Tax lot 6 & part 6
Amanda Hansen	William J. Money, et al	Mtge	Aug	29	56					x					36	121			E 1/2 Tax lot 6 and part 6
Washington County Bank	Reid H. Jacobsen, et al	Mtge	Sep	11	56					x					36	136			E. 120' Tax lot 53
Lena Thielfoldt	County Court	Decree	Sep	28	56				x						M	405			Tax lot 64 Lot 3, Blk 58 in Blair
Reid H. Jacobsen, et al	Washington County Bank	Release	Nov	8	56				x						36	182			E. 120' of Lot 53
Zrudential Ins. Co. Am.	Reid H. Jacobsen, et al	Mtge	Nov	5	56				x						36	184			E. 120' of lot 53
Clyde L. Mullen & Carol	M., Herman Petersen & Nettie L.	W.D. Assgt.	Dec	19	56					x					73	462			Tax lot 80
Esther B. Stricklett	Theodore M. Osterman, Adm.	Mtge	Aug	12	57				x						39	290	37	163	Tax lot 65
L. C. Thomas & Mildred	Washington Co. Bank	Release	Nov	30	57				x						37	499	37	143	E. 300' of Tax lot 53
Herman State Bank	Clyde L. Mullen & Carol	M. Mtge	Dec	7	57					x					30	468			Tax lot 80
Glenn Sachs & Myra E.	John G. Jensen & Ruth	W. D.	Jan	30	57			x							75	174-5			Tax lot 46
Fred Flake	Glenn Sachs & Myra E.	Mtge	Jan	30	58			x							40	53-4			Tax lot 46
John G. Jensen & Ruth	Washington County Bank	Partial Release	Feb	5	58				x						40	56	36	54	Tax lot 46
Central Electric & Gas Co	Buck Burke	Easement	Dec	6	58					x					P	400			Distance of 450'
Frederick J. Wittlinger	Emmett A. Rounds & wf	W.D.	Dec	28	55						x				76	456			Part Tax lot 70.
Edyth Atwood	Emmett A. Rounds & wf	Mtge	Jan	1	59						x				41	218			N. 90' Tax lot 70
The Public	William J. Money, & wf	Afft.	Oct		58					x					P	410			E 1/2 Tax lot 6 and part 5
Walter H. Andrews & wf	E. A. Donaldson & wf	W. D.	Oct	30	58					x					76	518			W 1/2 Tax lot 6 (Part)

Numerical Index, Washington County, Lands

SECTION 13--
TOWNSHIP 18
RANGE 11

3597—THE K-S PRINTING COMPANY, OMAHA

GRANTEE	GRANTOR	KIND OF INSTRUMENT	DATE OF INSTRUMENT			N. E. QUARTER				N. W. QUARTER				S. W. QUARTER				S. E. QUARTER				ACRES	RECORDED		RELEASING OR ASSIGNING		REMARKS
			MONTH	DAY	YEAR	N.E.	N.W.	S.W.	S.E.	N.E.	N.W.	S.W.	S.E.	N.E.	N.W.	S.W.	S.E.	N.E.	N.W.	S.W.	S.E.		BOOK	PAGE	BOOK	PAGE	
Paul M. & Paul R. Schroder	Pauline Carpenter	W. D.	July	13	50																68	79			Part of Tax lot 62		
C. J. Schmidt, Trustee	Mae Thomsen & Hus.	Mtge	July	12	50					X											32	185			Tax lot 32		
Noel Osler & wf	Carl V. Graverholt & wf	Release	July	1	50					X											32	186	30	209	Tax lots 8, 9, 10, 11 in N $\frac{1}{2}$		
Roland Hineline & wf	Noel Osler & wf	W. D.	July	15	50					X											68	83			Tax lots 8, 9, 10, 11		
Carl V. Graverholt & wf	Roland Hineline & wf	Mtge	July	15	50					X											30	313			Tax Lots 8, 9, 10, 11 Canc. on Marg 1-29-54		
The Public	Schroder's Add'n City of Plat	Blat	July	15	50					X											68	89			Tax lot 62		
Wilson M. Childers & wf	Paul R. Schroder, et al	W. D.	July	19	50					X											68	95			Part of Tax lot 62		
Dewey Nemetz & wf	Paul Schroder, et al	W. D.	July	19	50					X											68	159			Part of Tax lot 62		
Mae Thomsen, et al	Central Construction Co.	Mech Lien	Nov	1	50					X											C	414	C	378	Lot 32 (C-378)		
Merwin D. Holscher & wf	William R. Rosenbaum & wf	W. D.	Nov	20	50	X	X														68	279			Tax lot 46		
Fred Hurdum	Merwin D. Holscher & wf	Mtge	Nov	16	50	X	X														32	282			Tax lot 46, Canc. on Marg 9-23-52		
Washington County Bank	Floyd E. Hutcheson & wf	Mtge	Feb	8	51															X	32	333			Tax lot 67, 68		
L. C. Thomas & wf	William F. Wilbur & wf	W. D.	Apr	7	51					X											68	412			Part of Tax lot 53		
Washington County Bank	L. C. Thomas & wf	Mtge	Apr	7	51					X											32	380			Part of Tax lot 53 E. 300		
C. Arthur Christiansen & wf	Elvin M. Pulley & wf	W. D.	July	19	51					X											68	487			Tax lot 48		
Amanda Hansen	C. Arthur Christiansen & wf	Mtge	July	20	51					X											32	423			Tax lot 48, Canc. 10-10-53		
Herman Thomsen & wf	C. J. Schmidt, Trustee	Release	Aug	20	51					X											32	445			Tax lot 32		
Herman Petersen & wf	Harvey U. Krogh, single	W. D.	Aug	15	51							X									68	531			Tract of land, see Description tract, see description		
The Public	Lucretia Reeves, widow	Afft.	Sep	26	51					X											L	470			W $\frac{1}{2}$ Tax lot 6, except a		
E. A. Donaldson & wf	Lucretia Reeves, widow	W. D.	Sep	26	51					X											64	434			same as above		
The Public	J. E. Campbell	Afft.	Oct	27	51					X											L	472			W $\frac{1}{2}$ Tax lot 6		
Est. James P. Sorensen, Dec'd	County Court Wash. Co.	Will & Final Decree	Dec	19	51									3	4						68	560					
James P. Sorensen & wf	Federal Land Bank, Omaha	Release	Feb	7	52									3	4						32	534					
Buck Burke & wf	Birdie E. Reddick, single	W. D.	Jan	26	52					X											68	696			Lot 59		
Raymond Francis Krogh, wf	Harvey U. Krogh, single	W. D.	Aug	15	52							4									68	697			W&S Fed. Highway 73 except N. 514'		
Floyd Hutcheson	Phyllis V. Hutcheson	W. D.	Apr	2	52																69	34			Lots 67, 68		
Leslie Thomas & wf	Northwestern Constuction Co.	Mech Lien	Aug	8	52					X											C	447			Part of tax lot 53		
John G. Jensen & wf	Merwin D. Holscher & wf	W. D.	Sep	24	52	X	X														69	152			Tax lot 46		
Washington County Bank	John G. Jensen & wf	Mtge	Oct	6	52	X	X														26	385			Tax lot 46		
Est. George F. Bross, Dec'd	County Court Wash. Co.	Will & Decree	Feb	27	53	X	X														69	214			Tax lot 47		
Raymond D. Bross & Vera	M. Raymond D. Bross & Vera M. Charles K.	W. D.	June	20	53	X	X														72	126			Tax lot 47 Undiv. $\frac{1}{2}$ Int		
Raymond D. Bross & Vera	M., Ruth M. Niehaus & wf	W. D.	June	24	53	X	X														72	129			Tax lot 47 Undiv. $\frac{1}{2}$ Int		
Travelers Ins. Co.	Raymond D. Bross & Vera M.	Mtge	July	10	53	X	X														37	15			Tax lot 47		
Amanda Hansen	C. Arthur Christainsen & wf	Mtge	Oct	13	53					X											37	45			Tax lot 48		
Curtis N. Johnson & wf	Roland Hineline & wf	W. D.	Jan	28	54					X											72	262			Tax lots 8, 9, 10, 11		
Admin. Veterans Affairs	Curtis N. Johnson & wf	Mtge	Jan	29	54					X											33	171			Tax lots 8, 9, 10, 11		
L. C. Thomas & wf	Washington County Bank	Release	Mar	15	54							X									37	136			E. 300' Tax lot 53		
Washington County Bank	L. C. Thomas & wf	Mtge	Mar	20	54							X									37	143			E. 300' Tax lot 53		
Fredricka Wilson & hus	Fredricka Wilson & hus	W. D.	Apr	24	54					X											72	355			Tax lot 65		
Theo. M. Osterman, Admin.	Fredricka Wilson & hus	Mtge	Apr	24	54					X											37	163	Assg	290	Tax lot 65 Canc. on Marg 3-12-59		
Floyd E. Hutcheson, single	Washington County Bank	Release	May	1	54																37	151			Tax lots 67 & 68		
George N. Jackson, et al	Floyd E. Hutcheson, single	W. D.	Apr	26	54																72	365			Tax lot 67 & 68		
John G. Jensen & Ruth Jensen	Washington County Bank	Release	June	5	54	X	X														37	178			Tax lot 46		
John G. Jensen & wf	Raymond D. Bross & wf	W. D.	May	21	54	X	X														72	403			Lot 47		
Equitable Life Ass. Soc.	John G. Jensen	Mtge	June	3	54	X	X														33	237			Tax lot 46 & 47		
Raymond D. Bross & wf	The Travelers Ins. Co.	Mtge	May	27	54	X	X														33	240			Tax lot 47		

SECTION 13
TOWNSHIP 18
RANGE 11

Numerical Index, Washington County, Lands

1907 - THE K-G PRINTING COMPANY, OMAHA

GRANTEE	GRANTOR	KIND OF INSTRUMENT	DATE OF INSTRUMENT			N. E. QUARTER			N. W. QUARTER			S. W. QUARTER			S. E. QUARTER			ACRES	RECORDED		RELEASING OR ASSIGNING		REMARKS
			MONTH	DAY	YEAR	N	E	S	N	W	S	N	W	S	N	E	W		W	E	BOOK	PAGE	
Washington County Bank	Louis E. & Anna M. Hansen	Mtge	Mar	22	45														25	587			Lots 8,9,10,11 Canc. on Marg. 4-5-46
Christian Edward Strom	Ora Odessa Jensen, Ref.	Deed	Mar	30	45														62	115			Tax lot 56
Raymond Francis Krogh	Harvey A. Krogh, single	Q.C.D.	July	13	45														62	303			Tax lot 50
Louis E. Hansen & wf	Louis E. Hansen & wf	W.D.	July	21	45														62	328			Lots 8, 9, 10, 11
George F. Bross	Annie M. Wilson & hus	W.D.	Aug	1	44	x	x												62	659			Und. right Tax lot 47
Alfred O. Sick	Caroline M. Lambertz	W.D.	Mar	16	46														63	109			E. 3 A's of N. 5 A's
Louis E. Hansen	Department of Health	Death Cert.	Mar	27	46														K	470			Lots 8, 9, 10, 11
Harold Hibbs & wf	Anna Marie Hansen	W.D.	Apr	2	46														63	158			Tax lots 8, 9, 10, 11
Darlow C. Rogert & wf	Harold Hibbs & wf & wf	W.D.	May	31	46														63	352			Tax lots 8, 9, 10, 11
Augusta E. Ruwe & hus.	Darlow Charles Rogert	Mtge	June	1	46														25	692			
L. C. Thomas & wf	William F. Wilbur & wf	W.D.	Jan	16	47														65	67			Part of lot 53
Arnold W. Petersen & wf	Elmer Andersen & wf	W. D.	Dec	21	46														65	104			Tax lot 48
Carl F. Kolterman	Arnold W. Petersen & wf	Mtge	Dec	28	46														30	24			Tax lot 48 Canc. on Marg. 10-29-49
U. S. Reeves & wf	Leonard E. Axtell & wf	W.D.	Feb	27	47														65	153			Part of Tax lot 6
William J. Money & wf	Leon E. Axtell & wf	W.D.	Feb	26	47														65	155			Part of Tax lot 6
Amanda Hansen	William J. Money & wf	Mtge	Feb	25	47														29	507			Part of Tax lot 6
Jack Jensen & wf	Alfred O. Sick & wf	W. D.	Apr	30	47														65	343			E. 3 A. of N. 5 A. TL. 63
Washington County Bank	Jack Jensen & wf	Mtge	Aug	11	47														31	77			Tax lot 20 (26-163)
Ingvard Skobo & wf	Metropolitan Life Ins. Co.	Release	Nov	12	47	x	x												31	82			
Ever H. Lund	William F. Wilbur & wf	Mtge.	Dec	17	47														30	96			Tax lot 53 Canc. on Marg. 8-1-50
Jessie L. or Anna Davis	Emma Schneider	W. D.	Jan	48															66	268			Lot 18
B. F. & Perna H. Lundt	Freda A. McCord & hus	W.D.	Mar	23	48														66	279			3/4 Int. in Lots 40,51
B. F. & Perna H. Lundt	Freda A. McCord et al	W. D.	Mar	23	48														66	280			Undiv. 1/4 Int in lots 40,51
The Prudential Ins. Co. Am.	Ingvard Skobo & wf	Mtge	Apr	30	48	x	x												30	127			Lot 20
Ever H. Lund	Department of Health	Death Cert.	Mar	24	48														L	74			Lot 57
George F. Bross	Alta E. Ryan & hus	W.D.	May	25	48	x	x												64	152			Undiv. Int. Lot 47
George F. Bross	Helen Mayle & hus	W.D. Assg't	May	8	48	x	x												64	153			Undiv. Int. Lot 47
Johanna Lund	LeRoy L. Lund	Mtge	July	10	48														31	369	30	96	Pt. Tax lot 53, Canc. on Marg. 8-1-50
William R. Rosenbaum	Leslie Reynolds, et al	W.D.	Aug	10	48														66	499			Tax lot 46
Fred Hurdum	William R. Rosenbaum & wf	Mtge	Aug	16	48														30	157			Tax lot 46, Canc. on Marg. 9-13-48
Edna J. Metzger, et al	Birdie E. Reddick	Deed	Oct	21	48														66	587			Tax lot 59
F. J. Sallman, et al	Johanna Lund	W. D.	Nov	30	48														66	650			Tax lot 57
N. T. & Marie I. Lund	F. J. Sallman, et al	Mtge	Nov	30	48														31	444			Lot 57, Canc. on Marg. 12-5-52
Martin O. Kuhr, Jr.	Jessie L. Davis & wf	W. D.	Jan	3	49	x													66	671			Lot 18
Martin O. Kuhr	Martin O. Kuhr Jr. & wf	Mtge	Jan	3	49														31	462			Lot 18, Canc. on Marg. 10-7-59
Mae Thomsen, et al wf	Central Comstruction Co.	Lien	Jan	21	49														C	378			Tax lot 32
Darlow Charles Rogert & Noel Osler & wf	Augusta E. Ruwe & hus	Release	Feb	15	49														31	484	25	692	Tax lots 8,9,10,11
Carl V. Graverholt & wf	Darlow C. Rogert & wf	W. D.	Feb	16	49														67	19			Tax lots 8, 9, 10, 11
Ingvard Skobo & wf	Noel Osler & wf	Mtge	Feb	17	49														30	209			Tax lots 8, 9, 10, 11
B. F. & P. H. Lundt	Prudential Ins. Co. Am.	Release	May	6	49	x	x												31	573	30	127	Lot 20
Elvin M. Pulley & wf	H. U. Krogh, single	Q.C.D.	Sep	14	49														67	355			Lot 55 0.35 Acres
C. J. Schmidt, Trustee	Arnold W. Petersen & wf	W. D.	Oct	29	49														67	438			Tax lot 48
Ray Hansen, et al, Trustee	Mae Thomsen & hus	Mtge Option to buy	Dec	29	49														32	14			Tax lot 32
Floyd E. Hutchason & wf	Eugene F. David & wf	W. D.	Apr	14	50														67	654			E. 200 Ft Tax lot 44
Clarence E. Hoppel & wf	David G. Miller & wf	W. D.	June	24	50														68	60			Tax lots 66, 67, 68
	Floyd E. Hutchason & wf	W. D.	July	3	50														68	67.			Tax lot 66

Numerical Index, Washington County, Lands

SECTION 13
TOWNSHIP 18
RANGE 11

1357—THE K-B PRINTING COMPANY, OMAHA

GRANTEE	GRANTOR	KIND OF INSTRUMENT	DATE OF INSTRUMENT			N. E. QUARTER				N. W. QUARTER				S. W. QUARTER				S. E. QUARTER				ACRES	RECORDED		RELEASING OR ASSIGNING		REMARKS
			MONTH	DAY	YEAR	N.E.	N.W.	S.W.	S.E.	N.E.	N.W.	S.W.	S.E.	N.E.	N.W.	S.W.	S.E.	N.E.	N.W.	S.W.	S.E.		BOOK	PAGE	BOOK	PAGE	
Ramona Genevieve Campbell	Augusta Jensen	W.D.	Oct.	8	1940					X											56	575			Lots 8, 9, 10, 11		
H. E. Stevens	Eleanor K Jensen & hus.	Q.C.D.	May	16	40	X															57	540			Lot 18, Und. 1/2 Int.		
The Public	S. W. Chambers	Afft.	Feb	26	41				X												J	121			Lots 8, 9, 10, 11		
Richard L. Nelson	Louis E. Hansen & wf	Mtge	Mar	3	41				X												25	233			Lots 8, 9, 10, 11, can. on Mar 3-2-43		
Louis E. Hansen	Ramona G. Campbell & hus.	W.D.	Feb	25	41				X												56	644			Lots 8, 9, 10, 11		
David G. & Anna G. Miller	Charles E. Wilson & wf	W.D.	Mar	8	41										1	2	3	4			57	645			Lots 8, 9, 10, 11		
William Kuhr, Ex.	H. E. Stevens & wf	Q.C.D.	Mar	25	41	X															57	669			Lot 18		
Socony Vacuum Oil Co.	Guarantee Mutual Life Ins. Co.	Agreement	Mar	4	41	X	X														J	176			Lot 18		
Emma Schneider	William Kuhr, Ex.	W.D.	Apr	2	41				X												58	13			Lot 18		
Home Owners Loan Corp.	Harry E. Smith & wf	Con.	Apr	20	39				X												27	69			Lots 12, 17, 33, 61		
Lena Thielholdt	Mary E. Caldwell & hus	W.D.	Sep	10	41				X												58	50			Tax lot 64		
C. J. Schmidt, Trustee	George R. Hatfield & wf	Mtge	Nov	15	41				X												25	294			Tax lot 32		
Heirs Weibke Wulf, Dec'd	County Court	Will & Decree	Jan	9	42				X												59	226			Tax lot 18		
The Public	Ed Wilds	Afft.	Jan	14	42	X	X														J	304			Tax lot 20		
William Molan Miller, et al.	Guarantee Mutual Life Ins. Co.	W.D.	Mar	2	42	X	X														59	305			Tax lot 20		
Guarantee Mutual Life	William Molan Miller & wf	Mtge	Mar	2	42	X	X														25	327			Tax lot 20		
William Meier, et al.	Raymond F. Krogh & wf	Mtge	Mar	30	42				X	X											25	333			Lot 50, Can. on Mar. 3-9-45		
Leonard E. Axtell	Fredrika Emilie Axtell	W.D.	May	20	33				X	X											59	459			Lot 6 & 16-90		
Est. Fredrika Emilie	County Court	Decree	Apr	2	43				X												60	60			Und. 1/2 Int. Lot 56		
Richard L. Nelson	Louis E. Hansen & wf	Mtge	June	1	43				X												25	416			Lots 8, 9, 10, 11		
Mae Thomsen	George R. Hatfield	Art. of Agreement	June	12	43				X												27	511			Tax lot 32		
Ed Matthiesen	Harry E. Smith & wf	Mtge	Oct	7	43				X												27	595			Can. on Mar. 6-18-45		
Harry E. Smith & wf	Home Owners Loan Corp.	W.D.	Oct	16	43				X												60	385			Tax lots 12, 17, 33, 61		
Ingvard & Mathilde G. Skobo	William Molan Miller & wf	W.D.	Dec	31	43	X	X														60	521			cept So. 401 33861		
The Metropolitan Life Ins. Co.	Ingvard & Mathilde G. Skobo	Mtge	Dec	17	43	X	X														27	658			Tax lots 12, 17, 33, 61, ex-		
William Molan Miller & wf	Guarantee Mutual Life Ins. Co.	Release	Jan	11	44	X	X														27	668			Tax lot 20		
Mary & Eugene F. David	Mary & Eugene F. David	W.D.	Dec	24	43				X												60	558			Tax lot 44		
Mae V. & Whit J. Koopman	Home Owners Loan Corp.	Release	Feb	2	43				X												27	692			22-152 Lot 57		
Carl O. Krogh	Federal Land Bank Omaha	Release	Feb	14	44				X	X											28	1			(15-458)		
Mae V. Koopman	Benjamin F. Peck & wf	Q.C.D.	Feb	24	44				X												60	688			Tax lot 57		
Lucille K Poulson	Peter L. Petersen & wf	W.D.	Mar	1	44				X												60	690			Tax lots 13 & 58		
Peter L Peterson	Lucille K Poulson	Mtge	Mar	1	44				X												28	27			Tax lots 13 & 58 Can. on		
Ever H. Lund & wf	Mae V. Koopman & Hus.	W.D.	Mar	3	44				X												61	12			Tax lot 57		
Frank L. & Opal Curley	The Prudential Ins. Co.	Release	Feb	24	44										1	2	3	4			28	45			15-289		
Heirs of Mary L. Reed	County Court	Decree	Mar	24	44				X												61	80			Und. 1/2 Int. Lot 57		
Heirs of Jonathan Thomas	County Court	Decree	Mar	24	44				X												61	81			Tax lot 57		
Metropolitan Life Ins. Co.	Ingvard Skobo & wf	Mtge	Dec	17	44	X	X														26	163			Tax lot 20		
Richard L. Nelson	Louis Hansen & wf	Mtge	Apr	11	44				X	X											28	497			Lots 8, 9, 10, 11		
Ingvard Skobo & wf	Metropolitan Life Ins. Co.	Release	May	19	44	X	X														28	121			Lot 20		
Harvey Krogh	Wm. D. McDonald, Sheriff	Deed	May	28	40																58	432			Lot 25		
Mae Thomsen	George R. Hatfield & wf	W.D.	June	18	43				X												61	638			Lot 32		
George R. Hatfield & wf	C. J. Schmidt, Trustee	Release	Jan	10	45				X												28	485			Lot 32		
C. J. Schmidt, Trustee	Mae Thomsen & Hus	Mtge	Jan	10	45				X												28	486			Lot 32 Canc. on Mar. 11-2-50		
James P. & Emma Sorensen	Land Bank Commission	Release	Jan	17	45										3	4					28	494			(22-49 & 22-439)		
Louis E. & Anna Marie Hansen	Fred W. Jensen, Ex.	Release	Mar	22	45				X	X											28	560			Lots 8, 9, 10, 11		
Louis E. & Anna Marie Hansen	Fred W. Jensen, Ex.	Release	Mar	22	45				X	X											28	561			Lots 8, 9, 10, 11		

SECTION 13 ✓

TOWNSHIP 18

RANGE 11

Numerical Index, Washington County, Lands

GRANTEE	GRANTOR	KIND OF INSTRUMENT	DATE OF INSTRUMENT			N. E. QUARTER				N. W. QUARTER				S. W. QUARTER				S. E. QUARTER				ACRES	RECORDED		RELEASING OR ASSIGNING		REMARKS
			Month	Day	Year	1	2	3	4	1	2	3	4	1	2	3	4	1	2	3	4		Book	Page	Book	Page	
James P. Sorensen & wf.	Carl Peterson	Release	Oct	29	34																	20	550			16-251	
The State of Nebraska	Hans Andreasen & wf.	W. D.	Nov	10	34																	53	653			Pt. Lot 40	
The State of Nebraska	W. C. Linden & wf.	W. D.	Nov	9	34																	53	654			Pt. Lot 5	
The State of Nebraska	H. U. Krogh & wf.	W. D.	Nov	7	34																	53	655			Pt Lots 54 & 55.	
Carl O. Krogh	Federal Land Bank of Om.	Pt. Rel.	Dec	11	34																	20	614			" " "	
William C. Linden & wf.	Ed Matthiesen	Pt. Rel.	Nov	13	34																	20	615			Part Lot 5	
The Public	Clerk District Court	Cert. of Sat.	Mar	16	35																	20	663			16-458	
Mary David	Eugene F. David	W. D.	Apr	24	35																	54	35			Und 1/2 Int Lot 44	
Mae V. Koopman & hus.	Blair Bldg. & Loan Ass'n	Release	May	24	35																	20	700			15-474	
Home Owners Loan Corp.	Mae V. Koopman & hus.	Mtge	May	17	35																	22	152				
Mae V. Koopman & hus.	Theodore M. Osterman et	Release	May	25	35																	23	1			Lot 57	
Edward D. Grimm	E. H. Linkart Rec.	Release	Aug	2	35																	23	31			Lot 2-21-149	
Edward D. Grimm	E. H. Linkart, Rec.	Release	Aug	2	35																	23	32			Lot 2-18-564	
The State of Nebraska	August Rathman & wf.	Easement	Aug	20	34																	54	165			So 40 ft. Lots 33-61	
August Rathmann & wf.	Home Owners Loan Corp.	Pt. Rel.	July	8	35																	23	292			" " "	
Prudential Ins. Co. of	Charles C. Wilson & wf.	Ex Ag'mt	Mar	1	36																	23	353			15-289	
Wiebke Wulf	Christian Andersen	W. D.	Apr	13	36																	54	391			Lot 18	
William W. Freeland	Birdie Warrick	Mtge	Dec	18	36																	23	548			Lot 59	
Mary E. Caldwell	W. L. Caldwell	Q. C. D.	Aug	5	32																	55	50			Pt. Lot 5	
George F. Bross	Jacob H. Bross & wf.	W. D.	Mar	2	37																	55	63			Und Int. Lot 47	
Beulah Meier	Mary & Eugene F. David	Mtge	Apr	20	37																	21	536			Tax Lots 44	
Home Owners Loan Corp.	August Rathmann & wf.	Lis Pendens	June	2	37																	1	462			Lots 12-17 & 33 & 61	
Alfred Jensen	Lawrence Jensen & wf.	W. D.	Dec	22	37																	55	404			Lot 48 (Und 1/5 Int)	
Alfred Jensen	Farmers State Bank	W. D. & Resol.	Jan	19	38																	55	405			2/5 Int Lot 48	
Elmer Andersen & wf.	Alfred Jensen et al.	W. D.	Feb.	1	38																	55	407			Lot 48	
Gertrude Mead	Elmer Andersen & wf.	Mtge	Feb	1	38																	21	621			Lot 48 Can on Mar 1/31/41	
George R. Hatfield	Charles Peterson	W. D.	Mar	16	38																	55	474			Tax Lot 32	
Ed Matthiesen	William C. Linden & wf.	W. D.	Apr	22	38																	55	497			Ex Pt. Lot 5	
Elmer & Marian Anderson	District Court	Decree Sat.	Apr	11	38																	55	520			Tax Lot 48	
The Public	Clerk District Court	Cert. of Sat.	Apr	13	38																	24	95			Lot 20 21-149 12-374	
Guarantee Mutual Life Co	Marion Sutherland, Sher	Deed	May	17	38																	56	29			Lot 20	
Augusta A. Jensen	Albert Jensen	W. D.	May	10	38																	56	28			Lots 8-10-9 & 11	
George R. Hatfield	District Court	Decree	June	4	38																	55	574				
The Public	Clerk District Court	Cert. of Sat.	July	6	38																	24	142			17-325	
Home Owners Loan Corp	Marion Sutherland, Sher	Sher Dd.	July	1	38																	56	74			Tax Lots 12-17-33 & 61	
The Public	County Judge	Cert Aff. Character	Mar	28	39																	1	601			18-600	
Land Bank Commissioner	James P. Sorensen	Cert Mtg	May	6	39																	22	439			22-49	
W. H. Boucher	C. C. Wilsen & wf.	Oil & Gas	Jan	18	39																	1	630				
G. F. Bross	Anna M. Wilson & hus.	W. D.	Aug	24	39																	56	276			Und. Int. Tax Lot 47	
Fredricka Wilson	Ed & Rose Matthiesen	W. D.	Nov	22	39																	56	297			Tax Lot 65	
Leslie Reynolds	E. B. & Hattie Reynolds	W. D.	Dec	1	39																	56	306			Tax lot 46 (pt lot 19)	
Home Owners Loan Corp.	Mae V. Koopman et al	Cert Agmt	Apr	25	40																	26	54			22-152	
Birdie E. Warrick	W. W. Freeland	Release	Aug	23	40																	24	621			23-548 Lot 59	
G. R. Morrow & Minnie	Laura Earwood	W. D.	Sep	16	40																	57	524			Lot 28 & 60	

Numerical Index, Washington County, Lands

SECTION 13
TOWNSHIP 18
RANGE 11

212-KLOPP PRINTING CO. OMAHA

GRANTEE	GRANTOR	KIND OF INSTRUMENT	DATE OF INSTRUMENT			N. E. QUARTER				N. W. QUARTER				S. W. QUARTER				S. E. QUARTER				ACRES	RECORDED		RELEASING OR ASSIGNING		REMARKS
			Month	Day	Year	N.E.	N.W.	S.E.	S.W.	N.E.	N.W.	S.E.	S.W.	N.E.	N.W.	S.E.	S.W.	N.E.	N.W.	S.E.	S.W.		Book	Page	Book	Page	
Christian Andersen	Alice Rowe Widow	W. D.	Feb.	15	30																	50	695			Lot 18	
Mae Koopman	Robert Hooks & wf.	W. D.	Feb.	13	30																	50	700			Lot #59	
Birdie E. Warrick	Mae Koopman & hus.	Mtge	Feb.	15	30																	18	167			Tax Lot # 59	
Alfred Victor & Lawrence Tekamah	Jensen Alfred Olson & wf.	W. D.	Feb.	24	30																	51	41			Lot 48 Und. 3/5 Int.	
Farmers State Bank	Alfred Olson & wf.	W. D.	Feb.	24	30																	51	40			Lot # 48 Und 2/5 Int.	
Hans Andreasen	William C. Linden & wf.	Exten. Agr'mt	Mar.	1	30																	19	333			11-506	
Albert Jensen et al.	District Court	Decree	July	14	30																	51	264			Tax Lots 8-9-10-11	
Charles C. Wilson	Farmers - State Bank	W. D. & Resol.	Feb.	27	31																	51	509				
Wiebke Wulf	Aug. Rathmann & wf.	Mtge	Mar.	13	31																	18	427			16-537 Can. on Mar. 2/16/34	
Pauline Carpenter	Farmers State Bk. Blair	Release	Mar	14	31																	19	504			W 2A of W 5A. of W 1/2 NW 1/4	
William C. Linden	Ed. Matthiesen	Pat Rel	May	4	31																	19	595			Lot # 5 16-334; 16-155	
W. L. Caldwell	William G. Linden & wf.	W. D.	May	4	31																	51	669			Pt. Lot # -5 Canceled on Mar 11/27/31	
Farmers State Bank, Blair	Charles H. Grimm	Mtge	May	18	31																	18	464			Und. 3/5 Int. Lot 20	
Raymond Francis Krogh	Carl Otto Krogh et al	W. D.	July	26	29																	52	57			Und. Int.	
Harvey U. Krogh	Carl Otto Krogh	W. D.	July	26	29																	52	58				
Edward D. Grimm	Charles Henry Grimm	W. D.	Oct	9	31																	52	154			Lot 20 Und Int.	
Farmers State Bank	Edward D. Grimm, single	Mtge	Nov	21	31																	18	534			Und. 3/5 Int. Lot 20 Canceled on Mar 2/4/32.	
Edward D. Grimm	Charles Henry Grimm, si.	W. D.	Dec.	15	31																	52	244			Lot 20	
Farmers State Bank	Edward D. Grimm, single	Mtge	Dec.	27	31																	18	564			Lot 20	
George F. Bross	Jeannett A. Spiker & hus	W. D.	Feb	6	32																	52	270			Lot 47	
Wiebke Wulf	Christian Andersen & wf	Mtge	Mar	1	32																	18	600			Lot 18	
Charles Peterson	Fred Richenbach & wf.	W. D.	Mar	5	32																	52	293			Lot 32	
William Meier	Raymond F. Krogh & wf.	Mtge	Mar	5	32																	18	613			3/30/42	
Hans Andreasen	William C. Linden & wf.	W. D.	May	23	32																	52	405			Lot 50 Canceled on Mar	
George F. Bross	Arthur A. Bross & wf.	W. D. dens	May	23	32																	52	411			Lot 47	
Peter A. Svendgaard et al.	Peter L. Petersen	Lis Pen	Oct	19	32																	H	677			16-458	
Alta E. Ryan	John Lester Bross	W. D.	Mar	30	32																	52	545			Lot 47	
Emma Svendgaard	Peter A. Svendgaard	W. D.	Oct.	4	32																	52	599			Lots 13 & 58	
C. B. Reynolds	Charles W. Bryan Gov et	al. Deed	July	29	32																	52	602			Pt. Lot 19(Lot 46)	
Carl Otto Krogh & wf.	Anna Maria Johnson	Release	Apr	14	02																	20	264			Z-80	
The Public	I. C. Eller	Aff. Will & Decree	May	16	33.																	I	34				
Heirs Alta E. Wainwright	County Court	al. Decree	May	19	33																	53	57			Lot 6	
Fredericka Emilie Axtell	Emma E. Wainwright et	al. W. D.	May	15	33																	53	60			Lot 6	
Birdie E. Warrick	Mae Koopman & husb.	Q. C. D	May	25	33																	53	71			Lot 59	
R. H. Rasmussen	Charles Peterson	Mtge	Oct	10	33																	21	134			8/18/34 Lot 32 Canceled on Mar	
Laura Earwood	Albert Earwood	Deed	Dec	3	32																	53	225			Lot 60	
Farmers State Bank	Edward D. Grimm	Mtge	July	15	32																	21	149			Lot 20	
Home Owners Loan Corp.	August Rathmann & wf.	Mtge	Feb	13	34																	17	325			Lots 12-17-33-61.	
Peter L. Petersen	Marion Sutherland Sheriff	Sher Da Lis	Oct.	30	33																	53	310				
Guarantee Mut. Life Co.	Charles Henry Grimm et.	al. Pendens																				I	191			Lot 20 12-374 3/17/38	
Anna K. Johnson	Charles Peterson	Mtge	July	3	34																	21	221			Lot 32 Canceled on Mar.	
Anna K. Johnson	R. H. Rasmussen	Ass'gt	Nov	9	33																	20	510			21-134	
Federal Land Bank	James P. Sorensen & wf.	Mtge.	Oct	4	34																	22	48				
Land Bank Commissioner	James P. Sorensen &wf.	Mtge.	Oct	4	34																	22	49				

SECTION 13
 TOWNSHIP 18
 RANGE 11

Numerical Index, Washington County, Lands

GRANTEE	GRANTOR	KIND OF INSTRUMENT	DATE OF INSTRUMENT			N. E. QUARTER				N. W. QUARTER				S. W. QUARTER				S. E. QUARTER				RECORDED		RELEASING OR ASSIGNING		REMARKS
			Month	Day	Year	N. E.	N. W.	S. E.	S. W.	N. E.	N. W.	S. E.	S. W.	N. E.	N. W.	S. E.	S. W.	N. E.	N. W.	S. E.	S. W.	Book	Page	Book	Page	
Annie Linden	William C. Linden & wf.	Mtge	Jan	4	27					X	X	X	2								14	149				
Carl Petersen	James P. Sorensen & wf.	Mtge	Mar	1	27									3	4						16	251				
The Public	David W. Bell M. D.	Aff.	Apr	25	27					X	X	2									G	687			14-149	
The Public	Alice B. Pierce	Release	May	16	27					X											14	258			11-334	
The State Bank, a corp.	William J. Koopman & wf.	W. D.	May	3	27					X											49	264				
Farmers State Bank	Frank L. Curley & wf.	Mtge	Apr	14	27											1	2	3	4		16	329			Can on Mar 6/7/29	
Harvey U. Krogh, et al.	Carl Otto Krogh, widower	W. D.	May	8	22						X	X									49	280	Und		1/3 Int.	
Ed Matthiesen	William C. Linden & wf.	Mtge	June	2	27					X											16	334			Can on Mar. 5/16/31.	
Farmers State Bank	August Rathmann & wf.	Mtge	Sep	19	27					X											16	376			Can on Mar. 3/15/28.	
Federal Land Bank of Om.	Carl O. Krogh, widower	Mtge	Dec	2	27			3	4			X									15	458			Except R. R. rt. of way	
Chas. H. & Edw. D. Grimm	Farmers State Bank	Release	Dec	27	27	X	X														14	369			15-38.	
C. M. Hitchmann	Edw. D. & Chas. H. Grimm	Mtge	Dec	28	27	X	X														16	413			Lot 20 Cand on Mar 11-8-	
Blair Bldg & Loan Ass'n	W. H. Myers & wf.	W. D.	Dec	1	27					X											49	484			Lot 57	
Carl Otto Krogh, widower	Fred B. Long, Ex.	Release	Dec	30	27			X	X			X	X								14	371			11-84	
Albert Jensen	Chris Paulsen & wf.	W. D.	Jan	26	28					X											49	516			Lots 8-9-10-11	
Heirs, William Rowe, Dec	County Court	Decree	Feb	10	28	X															49	517			Tax Lot 18	
Mae V. Koopman	Blair Bldg & Loan Ass'n	W. D.	Feb	29	28					X											49	553			Lot 57	
Blair Bldg & Loan Ass'n	Mae V. Koopman & hus.	Mtge	Feb	29	28					X											15	474			Lot 57	
Thomas T. Osterman	Mae V. Koopman & hus.	Mtge	Feb	29	28					X											16	442			Lot 57	
Peter L. Petersen	Peter A. Svendgaard & wf.	Mtge	Mar	1	28						X										16	458				
Earl Caldwell	Mary E. Caldwell & hus.	W. D.	Mar	7	28					X											49	588				
Carl C. Reeh	August Rathmann & wf.	Mtge	Mar	12	28					X											16	477			Can. on Mar. 3/9/31.	
Annie M. Wilson	Clyss E. Sylvis, widow	W. D.	Mar	7	28	X	X														49	619			Lots 12.17.33 & 61. Int.	
Earl C. Caldwell	R. O. Brownell, Rec.	Ass'gt	Mar	22	28	X	X														14	441			Tax Lot 47 Und. 1/18	
Farmers State Bank	R. O. Brownell, Rec.	Rec. Deed	Mar	17	28					X											49	637			Tax Lot 47 Und 1/18 Int.	
Robert Hooks & Christian Edw. Storm	Maurice Mehrens Sher.	Shr. Deed	Apr	14	28					X											49	641			Lots 13 & 58	
Frederika Emilee Storm	Anna M. C. Storm, wid.	W. D.	Jan	7	24					X											49	646				
Peter A. Svendgaard	N. T. Lund & wf.	W. D.	Apr	14	28					X											49	654			Lots 13 & 58.	
N. T. Lund	Farmers State Bank	W. D. Corp	Apr	9	28					X											49	653			" "	
Farmers State Bank	Pauline Carpenter & hus.	Mtge	Apr	15	28					X											16	537				
Mary E. & Robert M. Caldwell	Fred B. Long, Ex.	Release	May	4	28					X											14	465			16-31	
Mary E. Caldwell & hus.	Earl C. Caldwell	Release	May	4	28	X	X														14	465			16-207 Und 1/18 Int.	
George Frank Bross, et al.	Mary E. Caldwell & hus	Q.C.D.	Apr	27	28	X	X														49	672			Tax Lot 47 Und 1/18 Int.	
Farmers State Bank	John Lester Bross	Mtge	July	28	28	X	X														16	582			Und. Int. 11/18/29 Can.	
J. W. Foy	Eugene F. David & wf.	Mtge	Mar	16	29					X											18	10			Lot 44 Canceled on Mar 16/13/	
Frank L. Curley et al.	Prudential Ins. Co. of Def. Am. Pltf. Lis Pendants															1	2	3	4		H	247			Tax Lot 47 Canceled on Mar 11/18/29	
Arndt-Snyder Moter Co.	John Lester Bross, sing.	Mtge	July	16	29	X	X														18	72			Und. 1/18 Int. T Lot 97 Canceled	
Farmers State Bank	Frank L. Curley & wf.	W. D.	Apr	17	29											1	2	3	4		50	405				
Cent. Union Trust Co. of	Ny. C. St. P. M. & O. Trustees	1st Mtge	May	1	29	X	X			X											19	27				
Edward C. Rann	John L. Bross, unnm.	Mtge	Aug	28	29	X	X														18	87			on Mar. 11/18/29.	
Am. State Bank of Spring	Ellsworth S. Gallentine	W. D.	Mar	16	29	X	X														50	565			Und 1/18 Int. Lot 47 Can.	
Gnty Fund Life Ass'n	Edw. D. & Chas. H. Grimm	both single Exten. Agrmt.	Sep	11	29	X	X														19	215			Tax Lot 19	
William F. Wilbur & wf.	Earl C. Caldwell & wf.	W. D.	Jan	7	30					X											50	657			12-374	
Blair Bldg & Loan Ass'n.	William F. Wilbur & wf.	Mtge	Jan	7	30					X											15	592			Lot # 53.	
																									Can. on Mar. 8/22/31	

Numerical Index, Washington County, Lands

SECTION 13
TOWNSHIP 18
RANGE 11

GRANTEE	GRANTOR	KIND OF INSTRUMENT	DATE OF INSTRUMENT			N. E. QUARTER				N. W. QUARTER				S. W. QUARTER				S. E. QUARTER				ACRES	RECORDED		RELEASING OR ASSIGNING		REMARKS
			Month	Day	Year	N.E.	N.W.	S.W.	S.E.	N.E.	N.W.	S.W.	S.E.	N.E.	N.W.	S.W.	S.E.	N.E.	N.W.	S.W.	S.E.		Book	Page	Book	Page	
Blair Bldg. & Loan Assn	Eugene F. David & wf.	Mtge	Sept	27	23					X											13	280			Lot 44 ^{3/18/29} Canceled on Mar. 3/7/29 Lots 8,9,10 & 11 Mar.		
Blair Bldg. & Loan Assn	Laura Steed & hus.	Mtge	Oct	21	23				X												13	314					
Elizabeth Ware	Frank L. Curley & wf.	Mtge	Dec	8	23																12	190					
Frank L. Curley & wf.	Elizabeth Ware	Release	Nov	23	23																12	191			10-223		
Frank L. Curley & wf.	Elizabeth Ware	Release	Nov	23	23																12	192			11-144		
Gn'ty Fund Life Ass'n	The Omaha Trust Co.	Ass'gt	Feb	1	24																12	228			13-241		
Pauline Carpenter	Hans Andersen & wf.	W. D.	Apr	6	24																47	355					
A. Earwood	August Rathmann	W. D.	June	4	24					X											47	438					
Gn'ty Fund Life Ass'n	Edw. D. Grimm, & Charles Henry Grimm, sin.	Mtge	Oct	1	24	X	X														12	374			Lot 20		
Charles H. & Edw. D. Grimm	Gn'ty Fund Life Ass'n	Release	Nov	17	24	X	X														12	393			10-351		
John D. Willard	Laura Steed & hus.	W. D.	June	24	24					X											47	659			Lots 8-9-10 & 11		
Farmers State Bank	Edw. D. & Chas. H. Grimm	Mtge.	Jan	16	25	X	X														15	38			Lot 20		
August Rathmann & wf.	Frank Felgner	Release	June	15	14					X											12	454			4-788 Lots 17 & 33 Canceled on Mar. 3/4/26.		
Edna J. Noble	August Rathmann	Mtge	Feb	20	25					X											15	55			Lots 12,17,33, & 61		
Tyra L. Hall	Hans Andersen & wf.	W. D.			25																48	48			Lot 63		
Fred Reichenbach	W. Copenhaver & wf.	W. D.	Mar.	26	25					X											48	96			Lot 32 und. 1/2 Int.		
Hans Anderson	Madalin E. DeWitt & hus.	W. D.	July	18	24					X											48	148			N-5 Acres of W 1/2 NW 1/4		
Caroline M. Lanberty	Tyra L. Hall & wf.	W. D.	May	16	25					X											48	192					
The Public	Clark O'Hanlon	Aff.	July	9	25					X											G	437					
Heirs Charles Andreassen	County Court	Decree	July	31	25						X	X	X	2							48	237					
The Public	S. E. Kemp	Aff.	May	17	19						X										G	454			N. 15A W 1/2 NW 1/4 Und 1/2 Int. in Lot 47		
Heien Ryan	Alta E. Ryan & hus	W. D.	Sep	21	25	X	X														48	287			Und 1/9 Int. of an Und.		
Farmers State Bank	Pauline Carpenter & hus	Mtge	Nov.	14	25					X											16	14			Canceled on Mar. 4/25/28		
Prudential Ins. Co. of Am.	Frank L. Curley & wf.	Mtge	Dec	3	25																15	289					
Mary E. Caldwell	Jacob J. Long & wf.	W. D.	Jan	2	26					X											48	396					
Jacob J. Long	Mary E. Caldwell & hus.	Mtge	Jan	2	26					X											16	31					
Frank L. Curley & wf.	Guarantee Fund Life Ass'n	Release	Jan	9	26																12	664			13-241		
Frank L. Curley & wf.	Elizabeth Ware	Release	Dec.	28	25																12	665			12-190		
Chris Paulsen	John D. Willard & wf.	W. D.	Feb.	3	26					X											48	436			Tax Lots 8-9-10-11 1/25/28		
Blair Bldg & Loan Ass'n	Jean C. Myers & hus.	Mtge	Oct.	1	22						X										15	312			Tax Lot 57 Canceled on Mar.		
William C. Linden	Jakob Andreassen Guar. et al.	W. D.	Mar.	1	26						X	X	X	2							48	485					
The Public	E. Castetter	Aff.	Mar.	3	26																G.	520					
Edna J. Noble	August Rathmann & wf.	Mtge	Mar	4	26					X											16	85			Canceled on Mar 9/19/27		
Heirs John H. Bross, Dec	County Court	Decree	Apr	9	26	X	X														48	571			Lot 47 Undiv 1/2 Int.		
Heirs Peter Johnson Dec	County Court	Decree	Apr	17	26					34											48	568					
The Public	Martin Bertelsen	Aff.	Apr	24	26						X	X	X	2							G.	543					
M. H. Rosenbalm	M. H. B. Rosenbalm Ex.	Ass'gt	Apr	5	15					X	X										14	80			5. 403 5-402		
Ed Matthiesen	William C. Linden & wf.	Mtge	May	21	26					X	X										16	155			Canceled on Mar. 3/22/38		
Northwestern Bell Tel. Co.	William J. Koopman	Rt. of Perwy.	June	5	26						X										G	580					
Northwestern Bell Tel. Co.	Alta E. Wainwright	Rt. of Perwy.	June	21	26						X										G	591					
Northwestern Bell Tel. Co.	Wm J. Koopman	Rt. of Perwy.	June	21	26						X										G	591					
Alice Rowe	Arthur S. Rowe & wf.	W. D.	Oct	30	26					X											49	41			Lot 18 Undiv 1/2 Int.		
The State Bank, Blair	Mary E. Caldwell & hus	Mtge	Oct	23	26	X	X														16	207			T. L. 47 Und. 1/18 Int.		
The Public	Clerk District Court.	Cert Rel	Nov	16	26						X										14	136			11-532		

SECTION 13
 TOWNSHIP 18
 RANGE 11

Numerical Index, Washington County, Lands

GRANTEE	GRANTOR	KIND OF INSTRUMENT	DATE OF INSTRUMENT			N. E. QUARTER				N. W. QUARTER				S. W. QUARTER				S. E. QUARTER				ACRES	RECORDED		RELEASING OR ASSIGNING		REMARKS
			Month	Day	Year	N.E.	N.W.	S.W.	S.E.	N.E.	N.W.	S.W.	S.E.	N.E.	N.W.	S.W.	S.E.	N.E.	N.W.	S.W.	S.E.		Book	Page	Book	Page	
Frank H. McBride	Albert Earwood & wf.	Mtge	Feb	25	20				X													9	689			Can on Mar 3/7/24	
Jakob Andreasen	James P. Sorensen & wf.	Mtge	Mar	1	20																	9	698			Can on Mar 3/1/27	
James P. Sorensen	Jakob Andreasen & wf.	W. D.	Mar	1	20																	45	87				
George Kahnk	August Rathmann & wf.	Mtge	Mar	5	20				X													9	703			Mar in 4-15-24	
Charles Andreasen	Alfred Olson & wf.	Q. C. D.	Apr	27	20							X	X	X	X	2						45	206			Lots 1 2 & 3 4 can. on	
Minnie S. Bugeon	C. A. Schmidt, Guar.	Deed	Feb	9	20					X												45	247			Tax Lot 32 (und. 1/13 int)	
The Public	Arthur Pullen	Aff.	Mar	30	20					X												F	1153			" "	
Minnie S. Bugeon	Frank Hart & wf.	Q. C. D.	May	6	20					X												45	246			" " Cancelled	
Minnie S. Bugeon	O. W. Copenhagen & wf.	Mtge	May	17	20					X												11	80			" " Can on Mar 27-25	
Minnie S. Bugeon	A. C. Jones et al.	W. D.	Feb	11	13							X										45	250			" "	
Jacob J. Long	Care Otto Krogh (wid)	Mtge	May	17	20		X	X				X	X									11	84				
The State Bank	Chas Andreasen & wf.	Mtge	Apr	27	20							X	X	X	2							11	86			Can on Mar 2-28-22	
O. W. Copenhagen	Minnie S. Bugeon & hus	W. D.	Mar	19	20					X												45	256			Tax lot 32	
O. W. Copenhagen	Minnie S. Bugeon & hus	Q.C.D.	May	15	20					X												45	257			"	
The Public	B. F. Haller	Aff.	June	9	20											3	4					F	1159				
James Ware & wf.	Mut. Ben. Life Ins. Co.	Release	May	27	20													1	2	3	4	10	162			9-203	
The Public	W. H. Palmer	Aff.	May	28	18													1	2	3	4	F	1163				
Heirs of James Ware	County Court	Decree	June	9	20													1	2	3	4	45	296				
Hans Andreasen	Chas Andreasen & wf	Mtge	Aug	7	20							X	X	X	2							11	132			Can on Mar. 2-28-22	
Frank L. Curley	Elizabeth Ware, widow	W. D.	Dec	16	19													1	2	3	4	45	400				
Elizabeth Ware, widow	Frank L. Curley & wf.	Mtge	Dec	19	19													1	2	3	4	10	223				
Elizabeth Ware, widow	Frank L. Curley & wf.	Mtge	Apr	15	20													1	2	3	4	11	144				
John H. Bross et al	John P. White	Release	Jan	26	14	X	X															10	237			5-54 Lot 47	
The Public	District Court	Decree	Sep	27	20					X												45	435			Tax Lot 35	
The Public	District Court	Decree	Sep	27	20				X	X												45	434			Tax Lots 8-9-10-11-12-17	
The Public	District Court	Decree	Sep	27	20				X	X												45	437			Tax Lots 44-48-57-56-53	
The State Bank	Laura Stead & hus.	Mtge	Sep	5	20				X													11	165			On Mar. 12/3/23	
Gn'ty Fund Life Ass'n	Charles H. Grimm, unnm. & Edward D. Grimm, unnm. &	Mtge	Feb	1	21	X	X															10	351			Tax Lots 8-9-10-11 Can.	
Chas. H. & Ed. D. Grimm	Guarantee Fund Life Ass'n	In Rel.	Nov	19	21	X	X															10	359			8-58 Lot 20	
William J. Koopman	William McCormick	W. D.	May	1	16							X										45	639				
Alice B. Pierce	William J. Koopman	Mtge	Apr	1	21							X										11	334			W 1/2 E 1/2	
The State Bank	W. J. Koopman & wf.	Mtge	July	15	20							X										11	335			5-24-27	
Frank L. Curley	District Court	Decree	June	24	21													1	2	3	4	46	53			W 1/2 E 1/2 & E 1/2 W 1/2 Can. on Mar.	
Citizen State Bank	F. H. McBride	Assgt	Oct	10	21				X													10	461			9-689	
The State Bank	Inez R. Williams, unnm.	Mtge	Oct	24	21					X												11	451			Lot 44 Cancd on Mar 22/3/	
Hans Andreasen	Chas Andreasen & wf.	Mtge	Feb	28	22							X	X	X	2							11	506				
Alfred Olson	A. Clyde Allen & wf.	W. D.	Feb	11	22					X												46	260			Lot 48	
William McCormick	Grace E. Haller widower	Release	Mar	6	22							X										10	545			7-461	
Edward S. Newell	William McCormick	Mtge	Mar	1	22							X										11	532				
Chris Paulsen	Inez R. Williams, wid.	Mtge	May	1	22					X												11	581			Lot 44 Cancd on mar. 27/23	
The Public	Julia Ide Clarke	Aff.	Jun	19	22							3										G	51				
The Public	I. C. Eller	Aff.	Sep	14	22							3										G	70				
Omaha Trust Co.	Frank L. Curley & wf.	Mtge	June	28	23													1	2	3	4	13	241				
Eugene F. & Mary David.	Inez R. Williams, widow	W. D.	Sep	19	23				X													47	117			Lot 44	

Numerical Index, Washington County, Lands

SECTION 13
TOWNSHIP 18
RANGE 11

2371-KLOPP PRINTING CO., OMAHA

GRANTEE	GRANTOR	KIND OF INSTRUMENT	DATE OF INSTRUMENT			N. E. QUARTER		N. W. QUARTER			S. W. QUARTER			S. E. QUARTER			ACRES	RECORDED		RELEASING OR ASSIGNING		REMARKS	
			Month	Day	Year	N. E.	N. W.	S. E.	N. E.	N. W.	S. E.	N. E.	N. W.	S. E.	N. E.	N. W.		S. E.	Book	Page	Book		Page
Blair Bld. & Loan Ass'n	Oscar M. Hopkins, single	Mtge	Jan	6	15					x								7	151			30-19 Lot 48 Canceled on Mar 1-	
William W. Griffith	Clyde W. Burger & wf.	W. D.	Febr.	13	15					x	x	x	x					41	584			Canceled on Mar 1-5-18-	
M. Matthiesen	Jacob Andreasen & wf.	Mtge	Jan	1	12													6	659			Lot 20	
Gnty Fund Life Ass'n	Chas Henry & Ed. D. Grimm	Mtge	Jan	20	16	x	x											8	58			4-1128	
Charles Henry Grimm et al.	The Trav. Ins. Co.	Release	Feb	11	16	x	x											8	75			7-35 Lot 44	
Martin A. Bertelsen & Martha Hinkley	Benjamin F. Peck	Release	Apr	2	14					x								8	94			Canceled on Mr. 11/15/21	
Citizens Savings Bank	Anna M. C. Storm, wid	Mtge	Febr	25	16					x								7	412			Tax lot 57	
H. H. Rohwer	Benjamin F. Peck & wf.	Mtge	Mar	1	16					x								7	420			Cancelled on Mar 4-11-1921	
William E. Plank	William J. Koopman & wf	Mtge	May	1	16					x								7	452				
Grace E. Haller	Isaac A. Lyman & wf.	W. D.	Oct	28	15		x											42	478				
William McCormick	William McCormick	Mtge	May	1	16					x								7	461			5-256	
Harvey U. Krogh & wf.	Charles H. Zinn	Release	Apr	17	16					x								8	146			5-477	
William C. Linden	Carl Otto Krogh	Release	May	16	16							x						42	497			Tax lot 5	
The State Bank	Axel Axelsen & wf.	W. D.	Febr	29	16				x									7	547			10-27-1921 " " 44 Canceled on Mar	
Clyde W. Burger & wf.	Martin A. Bertelsen & Co. Ins	Mtge	Febr	6	17					x								8	258			5-416	
Clark O'Hanlon	Commonwealth Life Ins	Release	Feb	28	17					x	x	x	x					7	565			Can. on Mar. 3-13-19	
The State Bank	William W. Griffith & wf.	Mtge	Feb	28	17					x	x	x	x					7	566			Canceled on Mar 5-28-20	
Joseph P. Peterson	William W. Griffith & wf.	Mtge	Feb	28	17					x	x	x	x					43	111			Lot 57	
Benjamin F. Peck & wf.	Benjamin F. Peck & wf.	W. D.	Dec.	30	16					x	x							8	281			" " 7-420	
Anna C. Johnson	Citizen Savings Bk.	Release	Mch	8	17							x						43	309			Lot 8-9-10-11	
The State Bank	Julia L. Zimmerman et al	Q.C.D.	July	20	17				x									9	9			12-7-1920 Lots 8-9-10-11 Can on Mr	
Laura Steed	Laura Steed & hus	Mtge	Sept	5	17					x								43	329			Lots 8-9-10-11	
John L. Tracy	Anna C. Johnson, wid	W. D.	June	4	17					x								8	355			6-94 Lots 8-9-10-11	
Hans Andreasen	State Blk & Loan Assn	Release	Sept	10	17					x								9	53			Canceled on Mar 8/7/20	
W. T. Diddock	Jakob Andreasen & wf.	Mtge	Jan	4	18													43	583			Tax Lot 57	
B. F. Haller	Joseph P. Peterson & wf.	W. D.	Jan	12	18					x	x							9	117			" " 3-6-19 Can on Mar.	
The Public	W. T. Diddock & wf.	Mtge	Mar	6	18					x	x							F	876				
J. G. Wadsworth & Co.	Thomas M. Carter	Aff.	May	15	18	1	2			1	2							1	2	3	4		
James Ware & wf.	James Ware & wf.	Mtge	Jun.	1	18													8	203				
Mutual Ben Life Ins Co.	B. J. Scannell, trustee	Release	Jun	7	18													1	2	3	4		
Willard F. Bross	J. G. Wadsworth & Co.	Assgt.	Jun	1	18													8	485			6-213	
Citizens Savings Bk.	Oscar M. Hopkins & wf.	W. D.	Dec	5	18					x								44	161			9-203	
Jean C. Myers	Willard F. Bross & wf.	Mtge	Dec	6	18					x								9	259			Lot 48	
Blair Bldg & Loan Assn	W. T. Diddock & wf.	W. D.	May	11	18					x								44	266			Lot 48 Can on Mar 3-6-22	
Inez R. Williams	Jean C. Myers & wf.	Mtge	Mar	3	19					x								9	304			Lot 57	
Chris A. Schmidt.	Martin A. Bertelsen & wf.	W. D.	Mar	8	19					x								44	288			Lot 57 Can on Mar 12/25/28	
Hans Andersen	William W. Griffith & wf	Mtge	Apr	4	19						x	x	x	2				9	375			Lot 44	
Frank McBride	George C. Cahcelin, wid	W. D.	May	6	19					x								44	433			Can on mar 4-3-1920	
Ellsworth S. Gallentine	Citizens State Bank	Release	June	17	19					x								8	655			Lot 35	
Commonwealth Life Ins. Co.	William E. Planck & wf.	W. D.	July	12	19	x	x											44	660			6-234- Lot 28	
Charles Andreasen	Clark O'Hanlon	Assgt	May	29	13					x	x	x	x					6	321			Lot 19	
A. Clyde Allen	William W. Griffith & wf	W. D.	Jun	11	19					x	x	x	2					45	20			5-416	
Albert Earwood & wf.	Willard F. Bross & wf.	W. D.	Feb	28	20					x								45	26			Lot 48	
	Frank H. McBride & wf.	W. D.	Feb	9	20					x								45	43				

SECTION 13
 TOWNSHIP 18
 RANGE 11

Numerical Index, Washington County, Lands

GRANTEE	GRANTOR	KIND OF INSTRUMENT	DATE OF INSTRUMENT			N. E. QUARTER				N. W. QUARTER				S. W. QUARTER				S. E. QUARTER				ACRES	RECORDED		RELEASING OR ASSIGNING		REMARKS
			Month	Day	Year	N	E	S	E	N	E	S	E	N	E	S	E	N	E	S	E		Book	Page	Book	Page	
James Ware & wf.	B. J. Scannell, Ex	Release	Jan	12	11													1	2	3	4	4	1157			4-623	
William R. Cheely	Sam Cheely & wf.	W. D.	Jan	30	11																39	265					
Isaac A. Lyman	Elizabeth A Edwards & h ^{et al}	W. D.	Jan	11	11	x															39	312			Tax lot 46.		
Carl Otto Krogh & wf.	Minnie Bugeon, Trustee	Release	Oct	14	10		3	4				x	x	1							6	2					
Charles H. Zinn	William McCormick, wid.	Mtge	May	1	11																5	256					
Benjamin F. Peck	Robert C. McCandlish & wf.	W. D.	Jan	18	10																39	556					
Jacob J. Long	Benjamin F. Peck & wf.	W. D.	Oct	30	11																39	568					
State Bldg & Loan Ass'n	John L. Tracy, widower	Mtge	Sep	9	11																6	94			Lots 8-9-10-11.		
John L. Tracy & wf.	E. L. Cain	Release	Oct	10	11																6	98			Lots 8-9-10-11 (5-118)		
John L. Tracy, widower	Ed L. Cain	Release	Oct	10	11																6	98			Lots 8-9-10-11 (5-154)		
John L. Tracy & wf.	E. L. Cain	Release	Jan	2	12																6	108			" " (5-7)		
Anna C. Johnson	John L. Tracy, wid.	W. D.	Dec	30	11																39	640			" " "		
Theresa G. Haller & hus	Martha Rosenbalm	Release	Mch	7	12																6	132			4-179		
Martha Rosenbalm	Theresa G. Haller & hus	Mtge	Mch	6	12																5	402			Lots 12 & 34 Can. on Mar. 11-17-19		
Martha Rosenbalm	Theresa G. Haller & hus	Mtge	Mch	6	12																5	403			Cancd on Mar 3-3-19		
Axel Axelsen	Theresa G. Haller & hus	W. D.	Mch	6	12																40	41					
John P. White	William Temple, widower	Q.C.D.	Dec	20	10	1	2														40	42					
Clark O'Hanlon	Clyde W. Burger & wf.	Mtge	Mch	15	12																5	415			Cancelled on Mar. 1917 3-3-		
Clark O'Hanlon	Clyde W. Burger & wf.	Mtge.	Mch	15	12																5	416					
Clyde W. Burger	Alfred Olson & wf.	W. D.	Mch	15	12																40	72					
Citizens State Bank	Benjamin F. Peck & wf.	Mtge	Apr	3	12																5	447			Lot 52 Cancd on Mar. 5-13-3-		
Harvey Ulyses Krogh	Carl Otto Krogh, wid.	W. D.	May	20	12																40	162			Lqt 54		
Carl Otto Krogh	Harvey U. Krogh & wf.	Mtge.	May	29	12																5	477					
August Rathmann	George J. Haller & wf.	W. D.	Nov	15	12																40	304			Lot 12 & 34		
The Public	Thomas M. Carter	Aff.	July	9	01																F	424					
B. J. Scannell, trustee	Austin P. Howes	Assgnt	Dec	16	12																6	213			4-622.		
James Ware & wf.	B. J. Scannell, trustee	Release	Dec	16	12																6	213			4-622		
B. J. Scannell, trustee	James Ware & wf.	Mtge	Dec	16	12																6	213					
Chas. H. & Edward D. Grimm	John P. White, sing.	Q.C.D.	Apr	10	12	1	2														40	356					
Citizens State Bank	Frank H. McBride & wf.	Mtge	Oct	8	12																6	234			Lot 28 Cancd on Mar. 12-28		
John Sutherland	Anna M. C. Storm, wid.	Mtge	Mar	4	13																5	635			Lot 52 & pt 49 Can. on mar. 3-14-16		
John Sutherland	Benj. F. Peck & wf.	Mtge	Mar	4	13																5	636			pt. Lot 49 Can on mar. 3-14-16.		
Anna M. C. Storm	Benj. F. Peck & wf.	W. D.	Dec	17	12																40	475			Lot 52 & pt. 49		
Thos. Finnell	Clyde W. Burger & wf.	Mtge.	Mch	1	13																6	275			Can. on mar. 2-28-22		
Bankers Realty Investment Co.	P. F. Peterson & wf.	W. D.	May	29	13																40	628			Lot 29		
Israel C. Eller	John H. Cantlin, Ex.	Ex. Deed	May	10	04																40	670			Lot. 43		
Edna M. Murray et al	Elmer E. Zimmerman et al	Q. C. D.	May	24	13																40	653					
Bankers Realty Inv. Co.	Israel C. Eller & wf.	W. D.	Aug	28	13																41	31			Lot 43		
Bkg House of A. Castetter	B. F. Peck & wf.	Mtge	Oct	9	13																5	689			Lot 45 Cancelled on Mar 3-27-16		
The Public	Bankers Realty Inv. Co.	Plot & Des.	Nov	24	13																41	104					
Martin A. Bertelsen	Benjamin F. Peck & wf.	W. D.	Jan	10	14																41	207			Lot 44		
Benjamin F. Peck	Martin A. Bertelsen & wf	Mtge	Jan	10	14																7	35			" "		
Geo. C. Cachelin & wf.	Ann Stewart	Release	May	5	14																6	496			4-138 N 5 A. of W 1/2		
Blair Nat. Bank	Thos. Finnell	Assgt	Mar	15	13																6	557			6-275		
Oscar M. Hopkins	Nellie R. Cheely & hus.	W. D.	Jan	5	15																41	555			Lot 48		

Numerical Index, Washington County, Lands

SECTION 13
TOWNSHIP 18
RANGE 11

GRANTEE	GRANTOR	KIND OF INSTRUMENT	DATE OF INSTRUMENT			N. E. QUARTER			N. W. QUARTER			S. W. QUARTER			S. E. QUARTER			ACRES	RECORDED		RELEASING OR ASSIGNING		REMARKS
			Month	Day	Year	N.E.	N.W.	S.E.	N.E.	N.W.	S.E.	N.E.	N.W.	S.E.	N.E.	N.W.	S.E.		Book	Page	Book	Page	
Alexander Reed Heirs	Alexander Reed	Copy of Will etc	Dec	9	07														37	283			
Mary L. Reed Heirs	County Court	Decree	Feb	15	08														37	365			
Charles H. & Edward D. Grimm	Clara L. Norton	W. D.	Feb	8	08	x	x												37	405			Lot 20
Edith J. Tyler	Chas H. & Edw. D. Grimm	Mtge	Mch	7	08														4	430			Lot 20
Clara L. Norton, trustee	Chas H. & Edw. D. Grimm	Mtge	Mch	7	08	x	x												4	432			Lot 20
Ella E. Eller	John L. Tracy & wf.	Mtge	Apr.	21	08														4	485			Mar. 1-3-1912
Charles H. & Edw. D. Grimm	Clara L. Norton, trustee	Release	June	26	08	x	x												4	508			Lots 8-9-10-11 Canceled on
Chas. H. & Edw. D. Grimm	Edith J. Tyler	Release	June	25	08	x	x												4	508			Lot 20 (4-432)
Austin P. Howes	James Ware & wf.	Mtge	Jan	8	09										1	2	3	4	4	622			
Paxton Real Estate Co.	James Ware & wf.	Mtge	Jan	8	09										1	2	3	4	4	623			
Asa Dixon & Alice Dixon	Thomas E. Smith	Release	Feb	23	09														4	676			4-11
Alfred Olson	Asa Dixon & wf.	W. D.	Oct	13	08														38	31			Lots 39 & 40
Asa Dixon	Alfred Olson & wf.	Mtge	Feb	26	09														4	676			Canceled on Mar 3-15-12
Annie F. Kemp & hus.	Sylvia Mehrens	Release	Nov	7	08														4	694			1 Acre (4-315)
Mary E. Caldwell	Annie F. Kemp & hus.	Mtge	Mch	20	09														4	701			Canceled on Mar. 3-5-1910
E. L. Cain	J. L. Tracy & wf.	Mtge	June	15	09														5	7			2-1911
Frank W. Cunningham	Robert C. McCandlish & wf.	Mtge	June	26	09														4	788			Lot 31 Canceled on Mar Nov.
Frank Felgner	August Rathmann & wf.	Mtge	June	21	09														4	788			Lots 17 & 33
Frank H. McBride	Andrew Kronberg & wf.	W. D.	Mch	8	06														38	242			2 A of Tax lot 15
August Rathman	Frank Felgner & wf.	W. D.	Apr.	27	09														38	321			Lots 17 & 33
Clark O'Hanlon	Asa Dixon	Assgt.	May	10	09														4	872			4-676 Lots 39 & 40
Alfred Olson & wf.	Clark O'Hanlon	Pt. Rel	Jan	4	10														4	875			
Clara C. Krogh	Alfred Olson & wf.	W. D.	Sep	25	09														38	362			
William J. Koopman	Bkg House of A. Castetter	W. D.	Jan	5	10														38	363			Lot 13
Heirs of James M. Pullen	County Court	Decree	Nov.	10	06														38	408			
William McCormick & wf.	Kate E. Farnham	Release	Febr	17	10														4	915			3-181
John P. White	John H' Bross et al.	Mtge	Mch	1	10	x	x												5	54			Lot 47 Can. on Mar 3-3-1914
John H. Bross & George	F. John P. White (sing.)	W. D.	Mch	1	10	x	x												38	455			Lot 47
John Sutherland	Benjamin F. Peck & wf.	Mtge	Mch	3	10														4	962			Can. on Mar. 3-5-1913
Minnie S. Bugeon	Alice G. Triplett & hus	Q.C.D.	Nov	18	09														38	498			Lot 32
Minnie S. Bugeon	Marion Pullen et al	W. D.	Nov	9	09														38	498			Lot 32
Benjamin F. Peck	Annie F. Kemp & hus	W. D.	Febr	28	10														38	522			Lot 44
Benjamin F. Peck	Ann Stewart, widow	W. D.	Febr	28	10														38	561			Lot 49
Ann Stewart	Mary E. Kemp, widow & wf.	W. D.	Feb	28	10														38	571			Lot 48
Banking House of A. Castetter	Benjamin F. Peck	Mtge	Apr	11	19														5	117			Lot 44 Canceled on Mar 3-5-1914
E. L. Cain	John L. Tracy & wf.	Mtge	Apr	16	10														5	118			Lot 8-9-10-11
Ed. L. Cain	John L. Tracy, widower	Mtge	July	19	10														5	154			Lot 8-9-10-11
William R. & Sam Cheely	Ann Stewart (single)	W. D.	Nov	26	10														5	189			Lot 48 Canceled on Mar 1-7-1915
Bl. Bldg & Loan Assn	Wm R. Cheely & wf. & Sam Cheely	Mtge	Nov	26	10														5	189			Lot 48 Canceled on Mar 1-7-1915
The Public	Frank W. Morassy	Aff. Release	Dec	5	10	1	2												4	334			
The Public	Clerk Dist Court	Cert of	Dec	20	10	x	x												4	1124			S-266 & V-568
The Travelers Ins. Co.	Charles Henry Grimm et al	Mtge	Dec	20	10	x	x												4	1128			Lot 20
J. A. Lyman	J. L. Edwards	Agrmt	Nov	1	10	x	x												4	339			
Mary J. Paxton	Paxton Real Estate Co.	Assngt	Apr	27	10										1	2	3	4	4	1156			4-623

SECTION 13
 TOWNSHIP 18
 RANGE 11

Numerical Index, Washington County, Lands

GRANTEE	GRANTOR	KIND OF INSTRUMENT	DATE OF INSTRUMENT			N. E. QUARTER				N. W. QUARTER				S. W. QUARTER				S. E. QUARTER				ACRES	RECORDED		RELEASING OR ASSIGNING		REMARKS
			Month	Day	Year	1	2	3	4	1	2	3	4	1	2	3	4	1	2	3	4		Book	Page	Book	Page	
Martha Rosenbalm	Mary A. Zimmerman & hus	W. D.	Feb	21	03																36	152			S 1/2 NE 1/4 NW 1/4 of Lot 5		
John P. White	Francis M. Castetter & wf	W. D.	Apr	14	02	x	x														36	190			Lot 19		
Bkg. House of A. Castetter	J. P. White	Mtge	Mch	5	03	x	x														3	245			" 19 March 7th 1906		
Eliza B. Hawley	Lemuel B. Irwin	Q. C. D.	Aug	4	03	1	2		1	2											36	311			Int. or 5 acres.		
Mary E. Kemp	John H. Cantlin, Exec.	W. D.	July	30	03																36	316			N 1/2 of SW 1/4 of NW 1/4 of NW 1/4		
Julie P. Zimmerman	Eliza B. Hawley, et al.	Pt. Rel	Oct	14	03																36	367			Lot 29		
John L. Tracy	Samuel Ayers	W. D.	Dec	22	03																36	371			Lots 8-9-10-11 Mar. Aug 30-06		
Thomas A. Kemp	John L. Tracy & wf.	Mtge	Dec	22	03																3	422			Lots 8-9-10 & 11. Canceled on		
Banking H. of A. Castetter	Claus Mencke Sheriff	Com Deed	Apr	29	04																36	460			E 1/2 W 1/2 SW 1/4 NW 1/4 May 16-06		
John H. Cantlin Exec	Annie F. Kemp & hus.	Mtge	May	21	04																3	547			2 A. Canceled on Mar 6.		
Annie F. Kemp	John H. Cantlin Exec.	W. D.	May	10	04																36	481			2 Acres.		
Blair State Bank	Wm McCormick	Mtge	Sept	23	04																3	610			Canceled on Mar 1/31/10		
Wm A. Wilson & wf.	Eliza B. Hawley et al	Release	Sept	23	03																3	618			3-245		
Robert C. McCandlish & wf	Wm A. Wilson & wf.	W. D.	Oct	13	04																36	547					
Blair Bldg & Loan Ass'n	Robert C. McCandlish & wife	Mtge	Oct	14	04																3	618			Canceled on Mar. 6-26-09 12-27-07		
Ella E. Eller	John L. Tracy & wf.	Mtge	Nov	5	04																3	643			Lot 8-9-10-11 Canceled on Marg		
John P. White and Luther	District Court	Decree	Mch	20	05	x	x														36	661			Lots 18 & 19		
Elizabeth A. Edwards	John P. White, single	W. D.	Mch	29	05	x	x														36	673			Tax lot 46		
John P. White	Bkg H. of A. Castetter	Release	Mch	30	05	x	x														3	798			3-245 Partial 10-10-1911.		
Blair State Bank	Elizabeth A. Edwards & h	Mtge	Aug	29	05																3	959			Tax lot 46: Canceled on Marg		
The Public	Clk. Dist. Court Wash Co	Cert of Release	Oct	21	05																3	1015			E 1/2 W 1/2 SW 1/4 NW 1/4 3-1-1910		
F. W. Cunningham	John P. White, (single)	Mtge	Mch	6	06	x	x														3	1156			Tax lot 47 Canceled on Mar.		
Maria M. Wishart & hus	Catherine Morton	Release	Mch	24	06																3	1240			Tax lot 15 A-1-17		
Ella E. Eller	Thomas A. Kemp	Assgmt	Jan	18	04																4	11			Lots 8-9-10-11 3-422		
Asa Dixon	Thomas E. Smith & wf.	W. D.	Aug	25	06																36	1185			Lot 40		
Thomas E. Smith	Asa Dixon & wf.	Mtge	Aug	25	06																4	11			Lot 40		
Jakob Andresen	John George Smith & wf.	W. D.	Sep	3	07																36	1324					
M. Mathiesen	Jakob Andreasen & wf.	Mtge	Jan	2	06																4	102			Canceled on Mar 1-27-12		
Ann Stewart, widow	George C. Cachelin & wf.	Mtge	Feb	15	07																4	138			N 5 A. of W 1/2		
George C. & Mary E. Cachelin	Ann Stewart, widow	W. D.	Feb	15	07																36	1382			Tax lot 35		
P. F. Peterson	Julia L. Zimmerman & hus	W. D.	Feb	26	07																(14) 36	1392			Tax lot 29		
Martha Rosenbalm	Theresa G. Haller & hus	Mtge	Mch	2	07																4	179			Tax lots 5-12-34		
George J. Haller et al	Martha Rosenbalm & hus	W. D.	Feb	28	07																37	17			" " 5-12-34		
The Blair Bldg & Loan A.	Robert C. McCandlish & wf	Mtge	Apr	8	07																4	210			Tax Lot 31		
Mary E. Kemp	Ann Stewart, widow	Mtge	Apr	27	07																4	236			Canceled on Mar. June 26-07		
Mrs. Ann Stewart	Mary E. Kemp, widow	W. D.	Apr	27	07																37	116			Canceled on Mar. 4-27-08		
Frank Felgner	Julia L. Zimmerman et al	Q.C. D.	May	1	07																37	129			Tax lots 17 & 33		
Frank Felgner	John H. Cantlin, Ex	W. D.	Apr	1	07																37	130			" " "		
Citizens State Bank	Annie F. Kemp & hus	Mtge	June	27	07																2	4	250		Canceled on Marg, 3-3-190		
Ella E. Eller	J. L. Tracy & wf.	Mtge	July	31	07																4	271			Mar. 1-3-05 Lots 8-9-10-11 Canceled on		
Heirs of John R. Cantlin	County Court	Decree	Aug	13	07																37	203			Tax lot 17 & 33		
William Rowe	Clara L. Norton, Ex	W. D.	Aug	30	07																37	216			Lot 18		
Annie F. Kemp	Mary E. Kemp, widow	W. D.	Oct	14	07																1	37	269				
Sylvia Smith	Annie F. Kemp & hus.	Mtge	Oct	26	07																1	4	315				
Clara Norton, Exec	Luther M. Norton	Will	Nov	2	06	x	x														37	219			Tax lots 18 & 20		

SECTION 13
 TOWNSHIP 18
 RANGE 11

Numerical Index, Washington County, Lands

GRANTEE	GRANTOR	KIND OF INSTRUMENT	DATE OF INSTRUMENT			N. E. QUARTER			N. W. QUARTER			S. W. QUARTER			S. E. QUARTER			ACRES	RECORDED		RELEASING OR ASSIGNING		REMARKS
			Month	Day	Year	N.E.	N.W.	S.E.	N.E.	N.W.	S.E.	N.E.	N.W.	S.E.	N.E.	N.W.	S.E.		Book	Page	Book	Page	
George K. Parker	E. S. Gaylord	Rt of Wy	Jan	6	91				X									27	134			Lot 8-9-11	
Petras E. Danielson	E. S. Gaylord	W. D.	Jan	2	91				X									4	27	138		" 12	
Luther M. Norton	Albert M. Boyden	Release	Nov	14	91	1	2												R	338			
Everett S. Gaylord	Petrus E. Danielson & wf	Mtge	Jan	2	92				X									4	R	474		Cancelled on Margin 10/3/92	
William McCormick	Peter Johnson, heirs of	Lease	Nov	17	91						X								D	625		Misc.	
Luther M. Norton	Washington Co. Ag. Soc.	Mtge	July	14	92	X	X											402	S	366			
Wash. Co. Ag. Soc	Luther M. Norton & wf.	W. D.	July	14	92	X	X											402	S	370			
Blair State Bank	Petrus E. Daniels & wf	Mtge	Oct	3	92				X										S	487		Cancelled May 3-1900	
William Temple	Orlando H. Church	Release	Oct	6	92														S	494			
Benjamin O. Eggleston	Petrus E. Danielson & wf	W. D.	Oct	27	92				X									4	28	509		Lot 12	
Matthiesen Bros	Benj O. Eggleston & wf.	Mtge	Oct	27	92				X										S	529		Cancel on margin Mch 25/98	
George A. Bailey	George K. Parker	Mtge	Nov	15	92				X										S	551		E 2 A. Rel on Mgin 3/15/98 Lt. 10 Ccd. on Mgin 8/10/97	
Samuel Ayers	Everett S. Gaylord	W. D.	Jan	18	93				X									3	29	29		Lot 8-9 & 11	
Wm McCormick	L. B. H. Eldridge	Rel Mtge	Jan	9	93					X									T	20		G 635 K 209	
Ira B. Pound	Wm McCormick & wf.	Mtge	Jan	5	93					X								20	T	20		E 1/2 Cancelled on Mar. 1/6/98	
Herman Shields vs.	George K. Parker	Mech Lien	Jan	20	93				X										U	325		Lt. 17 Oct 4-99	
A. C. Jones et al.	Maria Johnson & al	W. D.	Oct.	28	93						X							1	29	504			
Charles McMenemy	Samuel Ayers & wf.	Mtge	Jan	19	94				X									3	T	635		Cancelled on Mar. 3/25/95	
N. P. Smith	William Temple	Release	July	24	93				X										T	637		H-609	
Crowell Lumber & Grain Co. vs.	Wash. Co. Agr. Soc.	Mch. Lien	Jan	23	94	X	X												U	348			
Washington Agr. Society	Luther M. Norton	Release	July	12	94	X	X											10	U	352			
Anna M. Taylor	George W. Wainwright & wf.	W. D.	July	27	94													40	30	167			
William McCormick	Anna W. Taylor	Bond	July	30	94													40	U	374		Cancel on Mar. Oct 6-98	
Washington Co. Agr. Socy.	Crowell Lumber & Grain Co.	Release	Oct.	31	94	X	X												U	485		A-348	
Asa Dixon	Benjamin O. Eggleston	W. D.	Jan.	5	95				X									4	30	340			
Maria M. Wishart	Geo. K. Parker & wf.	W. D.	Mch	15	95				X									2	30	383		Lot 8-9-11	
Minnie J. Miller	Samuel Ayers & wf.	Mtge	Mch	23	95				X										V	134		Cancelled 2-21-99	
John W. Newell	Maria M. Wishart & hus.	Mtge	Apr	1	95				X										V	203		Lt 15 pt. of Cancelled Apr 27-1900	
A. Castetter	E. A. Stewart & wf.	Mtge	Oct	9	94						X							10	V	350			
Charles McMenemy vs.	James H. Stewart et al	Lis Pen.	July	31	95					X									V	356		in Sec. 13-18-11 Cancel May 8-1900 land	
Patrick Reed	Asa Dixon & wf.	W. D.	Aug	15	95				X									4	30	543		Lot 12	
Edna M. Murray	District Court	Decree	Oct	1	95														Mis	E	251		
Julia L. Zimmerman	District Court	Decree	Oct	1	95															E	251		
Mary A. Reed	District Court	Decree	Oct	1	95															E	251		
L. M. Norton	Washington Co. Agr. Soc.	Mtge	July	30	95	X	X												V	568		10 Acres in N 1/2 NE	
Wm A. Wilson & wf.	Edna M. Murray & hus.	W. D.	Dec.	12	96					X								5	31	265			
Edna M. Murray	Wm A. Wilson & wf.	Mortg	Dec.	22	96					X								5	W	480		Cancelled on Mar. 5-10-98	
Edward A. Palmer	Edna M. Murray & hus.	Mortg	Dec.	28	96					X									W	482		Cancelled on Mar. 3-10-	
Thomas A. Fisher	Mary A. Reed	Mtge	Dec.	28	96					X									W	484		R	
Thomas A. Fisher	Julia L. Zimmerman & hus	Mtge	Dec.	28	96					X									W	485			
Ellen C. Towslee	A. B. Gardner, Ex.	Assgt	Dec	24	87						X								60	W	489		L-493 R
Alex & Mary L. Reed	Ellen C. Towslee	Release	Sep	25	89						X								60	W	489		L-493
Wm Temple	Chas M. Hogg	Release	Dec	29	96						X								W	495		J-129	
Wm Temple	John Irwin	Assgt	Sep	10	68						X								A	308		refers to mtge in book 3-245	

Numerical Index, Washington County, Lands

SECTION 13
TOWNSHIP 18
RANGE 11

GRANTEE	GRANTOR	KIND OF INSTRUMENT	DATE OF INSTRUMENT			N. E. QUARTER		N. W. QUARTER		S. W. QUARTER		S. E. QUARTER		ACRES	RECORDED		RELEASING OR ASSIGNING		REMARKS	
			Month	Day	Year	N.E.	N.W.	S.E.	N.E.	N.W.	S.E.	N.E.	N.W.		S.E.	Book	Page	Book		Page
Geo. W. Wainwright	Alex Reed & wf.	W. D.	Mch	1	86					2				40	21	582			Frac. N $\frac{1}{2}$ NE $\frac{1}{2}$ NW $\frac{1}{2}$ Cancelled on mr. 3/9/87	
Alex Reed	Melissa Clark	Mtge	Feb	26	86									4	L	10				
Freeman S. Tucker	Wm Temple, widower	W. D.	Dec.	5	85									1	21	587				
W. S. Andrews	Melissa A. Clark & hus	W. D.	Feb	13	86									1	22	18			Pt N $\frac{1}{2}$ NE NW	
Richard Blaco	Freeman S. Tucker & wf.	Mtge	Mch	26	86									1	L	125			Pt N $\frac{1}{2}$ NE NW Lot 10	
F. W. Dunton	Ballard & Walton	Assgmt	June	17	86						1		4	30	L	377			Lot 2	
Edgar A. Stewart	William McCormick & wf	W. D.	July	6	86									10	22	219			E $\frac{1}{2}$ W $\frac{1}{2}$ SW NW	
Catherine Turner	Levi H. Turner	Q. C. D.	July	10	86									22	22	221			Lot 1	
Homer O. Merchant	Alex Reed & wf.	Mtge	Aug	27	86									60	L	493			R	
William Temple	Melissa A. Clark & hus	W. D.	Aug	30	86									4	22	296			Frac N $\frac{1}{2}$ NE NW	
Freeman S. Tucker & wf	R. Blaco	Release												1	L	547			pt. N $\frac{1}{2}$ NE NW Lot 10	
A. Castetter	Victor G. Lantry, fact et al Q.C.D. Atty in	Q.C.D.	Sep	28	86									22	22	372			Lot 1	
Martha Rosenbalm	Martha A. Wentworth & h.	W. D.	Oct	8	86									1	22	387				
Peter R. Benner	Martha Rosenbalm & hus	W. D.	Oct	30	86									1	22	526				
Richard Blaco	Freeman S. Tucker & wf.	Mortgage	Oct	13	86									1	M	152				
Martha A. Wentworth & hus	Elizabeth Clark	Dischge	Jan	26	87									1	M	188				
Everett S. Gaylord	Wm Temple & wf.	W. D.	Feb	22	87									4	22	594			Lot 12	
A. Castetter	Case Manufacturing Co.	Q. C. D.	Oct	4	86									130	23	272			Lot 1	
A. Castetter	Edwin K. Turner & wf.	W. D.	Sep	13	87									30	23	410			Lot 2	
Edwin K. Turner & wf	New England Mortg Sec Co	Release	Feb	18	88									30	N	281			Lot 2 rel. H-265	
Edwin K. Turner & wf	F. W. Dunton	Release	Feb	21	88									30	N	283			Lot 2 rel. H-268	
Martha Rosenbalm	N. P. Smith & wf.	Title Bond	Feb	24	88									6	N	336				
George K. Parker	Norman P. Smith & wf.	W. D.	Mch	20	88									6	24	269				
Martha Rosenbalm	Norman P. Smith & wf.	W. D.	July	19	88									6	24	515				
Luther M Norton	James M. Thomas, single	Q. C. D.	June	29	88	1	2							80	24	519				
John G. Smith	Mary B. Wells	Release	Sept	13	88									0		35			Rel K-271	
Alex Reed	James M. Thomas	Q. C. D.	June	1	88									80	25	148				
William Temple	Henry Delong et al	Q. C. D.	June	18	88	1	2							160	25	149				
The Public	Nancy Brewster	Aff.	June	1	88	12								160	25	152				
Everett S. Gaylord	Peter R. Benner, widower	W. D.	Dec	18	88									1	25	178				
Watson Tyson	Wm McCormick & wf.	Mortge	Dec	13	88									0		152			Cancelled in Margin 1/7/93/	
Eliza J. Hyatt	William L. Andrews & w.	W. D.	Feb.	15	88									1	25	254				
William E. Ide	<i>Abraham & Casine</i>	W. D.	Nov	7	57									40	25	295				
Everett S. Gaylord	Alex Reed & wf.	Q. C. D.	Dec.	18	88									4	25	325			Lot 12	
Peter R. Benner	Alex Reed & wf.	Q. C. D.	Dec.	18	88									1	25	324				
To The Public	Alex Reed, Dec.	Will	Jan	29	89									20		383			S $\frac{1}{2}$	
Margaret C. Palmer et al	Mary R. Hawley	Release	Aug	10	89										P	40			Lot 1	
Mc Quarrie & Wiseman	George Parker	Mech Lien	June	11	90									6	A	274			Cancelled on margin 4/14/94	
George K. Parker	Martha Rosenbalm & hus	W. D.	Oct	13	90									4	26	608			Prt. Lot 4	
Martha Rosenbalm	George K. Parker & wf.	W. D.	Oct.	13	90									4	26	608			Prt. Lot 4	
E. S. Gaylord	F. H. Matthiesen et al	W. D.	Dec.	31	90											86				
James Ware	A. Castetter & wf.	W. D.	Jan	12	91									1	27	104				
E. S. Gaylord	Eliza J. Hyatt	W. D.	Jan	24	91									1	27	130				
E. S. Gaylord	George K. Parker	Rt. of Wy	Jan	6	91										27	134			Lot 4	

SECTION 13
 TOWNSHIP 18
 RANGE 11

Numerical Index, Washington County, Lands

332-KLOPP PRINTING CO., OMAHA

GRANTEE	GRANTOR	KIND OF INSTRUMENT	DATE OF INSTRUMENT			N. E. QUARTER			N. W. QUARTER			S. W. QUARTER			S. E. QUARTER			ACRES	RECORDED		RELEASING OR ASSIGNING		REMARKS
			Month	Day	Year	N.E.	N.W.	S.E.	N.E.	N.W.	S.E.	N.E.	N.W.	S.E.	N.E.	N.W.	S.E.		Book	Page	Book	Page	
American Mtge. Co. land	E. K. Turner & wf.	Mtge	Dec	24	1877								1		4	30	E	298			Lot 2		
George B. Lane	L. H. Turner.	Mtge	Sep	3	1879								1	2	3	129	F	15			W $\frac{1}{2}$ End Lot 1 Cancelled		
John George Smith	David Fleming, wf	W. D.	Nov	12	1881							3	4			80	17	35					
Wm McCormick	A. Castetter & wf	W. D.	July	3	1882											40	17	367					
Sarah L. Temple	Wm Temple	W. D.	July	26	1882				1	2						17	427				Frac.		
Alex Reed	Sarah L. Pedrick & hus.	W. D.	Oct	3	1882				1	2						17	503				Frac.		
Norman P. Smith	Wm Temple	W. D.	Nov	6	1882				1							20	17	563				N $\frac{1}{2}$	
David Fleming	John G. Smith & wf.	Mtge	Nov	12	1881							3	4			80	G	371					
Mrs. L. B. Eldridge	Wm McCormick & wf	Mtge	July	3	1882							X	3.			40	G	635				R	
Wm Temple	Alex Reed & wf	W. D.	Nov	7	1882					2.						14	A	18	18			Frac.	
W. A. Bradley	Wm McCormick & wf	W. D.	Jan	15	1883							3				10	18	113				W $\frac{1}{2}$ W $\frac{1}{2}$ SW $\frac{1}{2}$ NW $\frac{1}{2}$	
Alta E. H. Wainwright	Wm A. Bradley & wf	W. D.	May	14	1883							3				10	18	478				W $\frac{1}{2}$ W $\frac{1}{2}$ SW $\frac{1}{2}$ NW $\frac{1}{2}$	
Sarah L. Pedrick & hus.	Wm Temple	Contract	Aug	8	1882				1	2						21	18	634				Frac.	
Alex Reed	Sarah L. Pedrick & Hus.	Mtge	Aug	8	1882				1	2						14	A	H	38			Cancelled on Margin	
Wm Temple	Norman P. Smith	Mtge	May	6	1882				W $\frac{1}{2}$							20	H	163				Cancelled on Margin	
The New Eng Mtg Sec Co.	Edwin K. Turner & wf.	Mtge	Dec	26	1882								1		4	30	H	265				Lot 2	
Ballard and Walton	Edwin K. Turner & wf.	Mtge	Dec	26	1882								1		4	30	H	268				Lot 2	
E. K. Turner & wf.	American Mtg Co. Scotld.	Release	Oct	7	1882								1		4	30	H	288				Lot 2	
W. A. Bradley	Alta E. Wainwright & hus	Mtge	June	12	1883							3.				10	H	575				$\frac{1}{4}$ Cancelled	
Alex Reed	Wm Temple	Assmt	July	6	1883				W $\frac{1}{2}$							20	H	605					
Wm Temple	Norman P. Smith	Title R.	July	12	1883				I							8	H	609				Frac.	
Samuel Church	Wm Temple & wf.	Mtge	Dec.	18	"				Pt	2						20	I	220				E $\frac{1}{4}$	
Alex Reed	Wm Temple & wf.	"	"	"	"				Pt							8	I	222				on Margin 6-22-85	
Alex Reed	Norman P. Smith.	"	"	"	"				Pt							I	224					Fractional. Cancelled	
Wm Temple	Norman P. Smith	W. Deed	Dec.	18	1883				Pt							8	I	191				" " Cancelled on	
Wm H. Palmer & A. J. Ryan	L. H. Turner & wf.	"	Jan	11	1884				I				1	2	3	4	130	19	244				except 30 acres.
Alex Reed	Norman P. Smith	Mtge	July	12	1884				I							12	J	121				Except 8 acres Cancelled	
Clara Hogg	Wm Temple & wf.	Mtge	Aug.	4	1884				W	2						20	J	129				on margin 6/22/85	
Mary R. Hawley	Palmer & Ryan	Mtge	"	5	1884								1	2	3	4	130	J	131				et. 30 A.
J. G. Smith	David Fleming	Release	Oct	25	1884								3	4		80	J	342					
Elizabeth Morgan	L. M. Norton & wf.	Mtge	Nov.	15	1884	1	2									80	J	438					
Alex Reed	Wm Temple	Mtge	June	16	1885					2						40	K	168				Cancelled on margin 7-18-88.	
Abbie Hill	Alex Reed	Assn't	June	18	84					2						40	K	169					
Alex Reed	Norman P. Smith & wf	Mtge	June	19	85				W $\frac{1}{2}$							12	K	173					Less 8 Acres.
Malissa A. Clark	Wm Temple	W. D.	June.	16	85				x							7	21	175				Canc. on margin 6-25-88	
L. B. H. Eldridge	Wm McCormick & wf.	Mtge	July	2	85							5X				30	K	209				Fractional	
Mary B. Wells	John G. Smith & wf.	Mortgage	Sep	3	85								3	4		80	K	271				R.	
Alexander Reed	U. P. Ry. Co.	Deed Aft	Aug	18	85								2			40	21	299					
Martha A. Wentworth	Melissa A. Clark & hus	W. D.	Oct	5	85				Pt							1	21	310					
F. H. & Chris Matthiesen	Melissa A. Clark & hus	W. D.	Oct	12	85				Pt							1	21	320					
Elizabeth Clark	Martha A. Wentworth & hus	Mtge	Oct	12	85				Pt							1	K	331					
C. Mc Menemy.	Martha A. Wentworth & hus	Mtge	Nov	19	85				Pt							1	K	409				Cancelled on margin 12-28-86	
Alex Reed	Wm Temple	W. D.	Nov	30	85					2						40	21	429					
Alex Reed	U. P. Ry Co.	W. D.	Aug	18	85								2			40	21	543					

Numerical Index, Washington County, Lands

SECTION 13
TOWNSHIP 18
RANGE 11

GRANTEE	GRANTOR	KIND OF INSTRUMENT	DATE OF INSTRUMENT			N. E. QUARTER				N. W. QUARTER				S. W. QUARTER				S. E. QUARTER				ACRES	RECORDED		RELEASING OR ASSIGNING		REMARKS				
			Month	Day	Year	N.E.	N.W.	S.E.	S.W.	N.E.	N.W.	S.E.	S.W.	N.E.	N.W.	S.E.	S.W.	N.E.	N.W.	S.E.	S.W.		Book	Page	Book	Page					
E. P. Stout		P. Cer.	July	10	1857													X	X							80	2	278			
E. P. Stout	Philip Shark	W. D.	Aug	12	1857															X	X					80	2	349			
John Irwin	Johnathan Thomas	Tr. Deed	Nov	7	1857	X	X		X	X																160	3	245			
Wm. E. Ide	Hanson Divise	W. D.	Nov	7	1857	X	X		X																	120	3	246			
Wm. Stout Jr.	E. P. Stout	W. D.	Sep	23	1858													X	X	X	X					120	4	401			
Beall & Allen	Treasurer Wash. Co.	Tax Deed	Mar	9	1860	X	X			X																120	5	194			
W. H. B. Stout	D. D. Stout & wf	W. D.	Apr	1	1861			X	X			X	X													160	5	471			
D. D. Stout	United States	Patent	July	2	1860			X	X			X	X													160	5	479			
J. R. Merridith	United States	Patent	Sep	10	1860									X	X											80	5	519			
David Fleming	J. R. Meredith & wf	W. D.	Dec	11	1861									X	X											80	5	521			
Beall & Allen	Johnathan Thomas et al	Decree	Nov	6	1861	X	X			X																120	5	548			
Peter Johnson	W. H. B. Stout & wf	W. D.	Aug	29	1863		X	X			X	X														160	6	233			
Beall & Allen	Treasurer Wash. Co.	T. D.	Nov	21	1864	X	X			X	X															7		107			
Samuel Irwin	John Irwin & wf.	Q. C. D.	Dec	2	1865	X	X			X	X															7		328			
Wm E. Ide	Harrison Duyre	Decree C	Nov	7	1865							X														7		333			
L. H. Turner	Elisha P. Stout & wf	W. D.	June	18	1866									X	X	X	X									7		546			
Wm. Temple	De Long Thomas & others	Q. C. D.	June	18	1865	X	X			X	X															8		210			
Levi H. Turner	Wm Temple & wf.	Q. C. D.	Sep	30	1868	X	X																			80	8	517			
Wm Temple	R. T. Beall & wf	Q. C. D.	Oct	26	1868	X	X			X	X															8		527			
Wm Temple	Edwin A. Allen	Q. C. D.	Nov	23	1868	X	X			X	X															9		182			Und 1/2
Wm Temple	Eli H. Thomas	Q. C. D.	Apr	7	1871	X	X			X	X															10		199			
J. T. Davis	Wm E. Ide & wf	W. D.	June	30	1868							X														40	10	218			
T. P. Kennard	J. T. Davis & wf	W. D.	July	21	1868							X														40	10	219			
A. Castetter	T. P. Kennard & wf	W. D.	May	27	1871							X														10		263			
O. N. W. R. R. Co.	Peter Johnson & wf.	Rt. of W	June	21	1871				X																	10		415			
O. N. W. R. R. Co.	L. H. Turner & wf.	Rt. Way	June	17	1871	X	X																			10		470			
Wm Temple	Samuel Irwin	Q. C. D.	Feb	24	1872	X	X			X	X															11		3			
S. C. & P. R. R. Co.	Levi H. Turner & wf	Deed	July	27	1872	X	X																			11		26			Strip 50 ft wd.
Edwin K. Turner	L. H. Turner & wf	W. D.	June	23	1875									X												12		387			Lot 2
L. M. Morten	L. H. Turner & wf	W. D.	Feb	7	1876	X	X																			12		622			
Mary Stout et al	Elisha P. Stout	Decree C	Nov	1	1877									X	X	X	X									13		582			
Elisha P. Stout	United States	Patent	May	1	1860									X	X											13		597			
Philip ShoaF	United States	Patent	Apr	10	1866											X	X									13		612			
U. P. R. R. Co.	S. C. & P. R. R. Co.	W. D.	Nov	15	1877									X												40	14	83			
U. P. & S. C. & P. R. R. Co.	United States	Patent	Mar	26	1873									X												14		210			
Jonathan Thomas	United States	Patent	Apr	2	1860					X																40	14	603			
Jonathan Thomas	United States	Patent	May	1	1860	X	X			X																120	14	604			
E. N. Grinell	W. H. B. Stout	Mtge	Oct	16	1862			3	4			4	1													160	A	127			Cancelled on margin
Elisha P. Stout	Levi H. Turner	Mtge	June	18	1866											1	2	3	4							160	A	205			Cancelled on margin
Wm E. Ide	J. T. Davis & wf	Mtge	June	30	1868							3														A		287			
J. T. Davis	W. E. Ide	Release	Aug	11	1869							3														A		438			
Levi Turner	Wm Temple & wf.	Mtge	June	21	1872							12														B		239			Cancelled on Margin
Z. Slader (adm)	Levi H. Turner & wf	Mtge	Jan	3	1874	1	2																			80	B	389			Cancelled on Margin
E. K. Turner	Elisha P. Turner	Release	Jan	10	1878											1	2	3	4							160	E	288			

Section 13 - 18 - II.

- Lot 1 Beginning at the NE corner of the SE $\frac{1}{4}$ of section 13-18-II, running thence West 80.0 rods to the NW corner of the East $\frac{1}{2}$ of the SE $\frac{1}{4}$ of said section 13. thence South 160.0 rods to the SE corner of the said East $\frac{1}{2}$ of the SE $\frac{1}{4}$ of section 13; thence East 4.84 chains to a point 60.0 rods West of the SE corner of said section 13. thence Northwesterly to the place of beginning. Containing 49.72 acres more or less. ✓
- Lot 2 Beginning at the NE corner of the SE $\frac{1}{4}$ of section 13-18-II. thence South 160.0 rods to the SE corner of said section 13. thence West 60.0 rods; thence in a Northeasterly direction to the place of beginning. Containing 30.00 acres.
- Lot 3 Commencing 6.39 chains West of the N $\frac{1}{4}$ corner of section 13-18-II. thence West on section line 10.35 chains, according to Government Survey; thence South 4.84 chains; thence East 10.35 chains; thence North 4.84 chains to place of beginning. Cont. 5.00 A. more or less. ✓
- Lot 4 Div. into 15, 16, & 17. The N $\frac{1}{2}$ of the NE $\frac{1}{4}$ of the NW $\frac{1}{4}$ of section 13-18-II, excepting 8 acres described as follows; Commencing at the N $\frac{1}{2}$ corner of said section; thence West on section line 16.64 chain, according to Government survey; thence South 4.84 chains; thence East 16.64 chains; thence North on $\frac{1}{2}$ line 4.84 chains to beginning. Containing 12.00 acres more or less. ✓
- Lot 5 The S $\frac{1}{2}$ of the NE $\frac{1}{4}$ of the NW $\frac{1}{4}$ of section 13-18-II. ✓
- Lot 6 The W $\frac{1}{2}$ of the W $\frac{1}{2}$ of the SW $\frac{1}{4}$ of the NW $\frac{1}{4}$ of section 13-18-II.
- Lot 7 The SW $\frac{1}{4}$ of the NW $\frac{1}{4}$ of section 13-18-II, except lot ⁶ as above described. ✓
- Lot 8 Commencing 8.20 chains West of the N $\frac{1}{4}$ corner of section 13-18-II. thence East on section line 2.067 chains; thence South 4.84 chains; thence West 2.067 chains; thence North 4.84 chains to the place of beginning. Containing 1.00 acres. ✓
- Lot 9 Commencing 2.067 chains West of the N $\frac{1}{4}$ corner of section 13-18-II. thence West on section line 2.067 chains; thence South 4.84 chains; thence East 2.067 chains; thence North 4.84 chains to the place of beginning. Containing 1.00 acres. ✓
- Lot 10 Commencing at the N $\frac{1}{4}$ corner of section 13-18-II; thence West on section line 2.067 chains; thence South 4.84 chains; thence East 2.067 chains; thence North 4.84 chains; to the place of beginning. Containing 1.00 acre. ✓
- Lot 11 Commencing 6.20 chains West of the N $\frac{1}{4}$ corner of section 13-18-II; thence West 2.067 chains; thence South 4.84 chains; thence East 2.07 chains; thence North 4.83 chains to the point of beginning. Containing 1.00 acre. ✓
- Lot 12 Commencing 8.27 chains West of the N $\frac{1}{4}$ corner of section 13-18-II; thence West 8.20 chains; thence South 4.84 chains; thence East 8.29 chains; thence North 4.84 chains to the place of beginning. Containing 4.00 acres. ✓
- Lot 13 The E $\frac{1}{2}$ of the W $\frac{1}{2}$ of the SW $\frac{1}{4}$ of the NW $\frac{1}{4}$ of section 13-18-II. ✓
- Lot 14 ^{By Lot 38439-1903.} The E $\frac{1}{2}$ of the SW $\frac{1}{4}$ of the NW $\frac{1}{4}$ of section 13-18-II.
- Lot 15 Commencing at the SE corner of the N $\frac{1}{2}$ of the NE $\frac{1}{4}$ of the NW $\frac{1}{4}$ of section 13-18-II; thence North 340.8 feet; thence West 533.23 feet; thence South 340.8 feet; thence East 533.23 feet to the place of beginning. Containing 4.32 acres. ✓

Section 13 - 18 - II.

Lot 16
In lots 35
& 34-1901: Commencing at the Southwest corner of the N $\frac{1}{2}$ of the NE $\frac{1}{4}$ of the NW $\frac{1}{4}$ of section 13-18-II; thence North 340.8 feet; thence East 768.68 feet; thence South 340.8 feet; thence West 768.68 feet to the place of beginning. Containing 6.00 acres. ✓

Lot 17 Commencing at the NW corner of the NE $\frac{1}{4}$ of the NW $\frac{1}{4}$ of section 13-18-II; thence East 228.23 feet; thence South 319.2 feet; thence West 228.33 feet; thence North 319.2 feet to the place of beginning. Containing 1.67 acres. ✓

Lot 18 Commencing at the N $\frac{1}{2}$ corner of section 13-18-II; thence South 66.0 feet thence East 737.6 feet to right of way of C. St. M. & O. RR.; thence Northwesterly along said right of way to North line of section; thence West to place of beginning. Containing 1.00 acre. ✓

Lot 19 Commencing 66.0 feet South of the N $\frac{1}{2}$ corner of section 13-18-II; thence East 737.6 feet to right of way of C. St. P. M. & O. RR.; thence following said right of way in a southeasterly direction to South line of the N $\frac{1}{2}$ of the NE $\frac{1}{4}$ of said section; thence West on said line 1955.0 feet; thence North on $\frac{1}{2}$ line to place of beginning. *cont. 40.90 acres.*

Lot 20 All the N $\frac{1}{2}$ of the NE $\frac{1}{4}$ of section 13-18-II, lying East of the right of way of the C. St. P. M. & O. R. R. Containing 33.80 acres more or less.

Lot 21 All of the S $\frac{1}{2}$ of the NE $\frac{1}{4}$ of section 13-18-II, lying East of the right of way of C. St. P. M. & O. RR. Containing 3.70 acres more or less. ✓

Lot 22 All of the S $\frac{1}{2}$ of the NE $\frac{1}{4}$ of section 13-18-II, lying West of the right of way of C. St. P. M. & O. R. R. Containing 74.30 acres. ✓

Lot 23
Part of 20
1894. All of the NW $\frac{1}{4}$ of the NE $\frac{1}{4}$ of section 13-18-II, lying NE of the right of way of C. St. P. M. & O. R. R. Containing 2.80 acres more or less. ✓

Lot 24
Part of 20
1894. All of that part of the NE $\frac{1}{4}$ of the NE $\frac{1}{4}$ of section 13-18-II, lying Northeast of the right of way of the C. St. P. M. & O. R. R. Containing 30.80 acres more or less.

Lot 25
Part of SE
of NW-94. Commencing 350.0 feet West of the NE corner of the SE $\frac{1}{4}$ of the NW $\frac{1}{4}$ of section 13-18-II; thence West 122.0 feet; thence S 27° 00' E 270.0 feet; thence S 3° 14' N 223.3 feet; thence S 12° 16' E 111.0 feet; thence S 3° 03' N 155.7 feet; thence East 32.0 feet; thence N 2° 40' W 461.0 feet; thence N 12° 48' W 273.3 feet to the place of beginning. Containing 1.00 acre. ✓

Lot 26 The SE $\frac{1}{4}$ of the NW $\frac{1}{4}$ of section 13-18-II, except lot 25. Containing 30.00 acres. ✓

Lot 27
In lot 34
1901. (Part of lot 15 - 1896) Commencing 260.0 feet West of the SE corner of the NE $\frac{1}{4}$ of the NE $\frac{1}{4}$ of the NW $\frac{1}{4}$ of section 13-18-II; thence North 340.8 feet; thence West 223.23 feet; thence South 240.8 feet; thence East 223.23 feet to the point of beginning. Containing 2.28 acres. ✓

Lot 28
Part of 15
1895. Commencing at the SE corner of the NE $\frac{1}{4}$ of the NW $\frac{1}{4}$ of section 13-18-II; thence North 340.8 feet; thence West 260.0 feet; thence South 340.8 feet; thence East 260.0 feet to place of beginning. Containing 2.04 acres. ✓

Section 13 - 18 - 11.

- Lot 28 (1897) The North 14.00 acres of the E $\frac{1}{2}$ of the NW $\frac{1}{4}$ of the NW $\frac{1}{4}$ of section 13-18-II. ✓
- Lot 28 (1897) The North 15.00 acres of the W $\frac{1}{2}$ of the NW $\frac{1}{4}$ of the NW $\frac{1}{4}$ of section 13-18-II. ✓
- Lot 31 (In lots 52, 53, - 1912) The South 5.00 acres of the W $\frac{1}{2}$ of the NW $\frac{1}{4}$ of NW $\frac{1}{4}$ of section 13-18-II; ✓
- Lot 32 The South 6.00 acres of the E $\frac{1}{2}$ of the NW $\frac{1}{4}$ of the NW $\frac{1}{4}$ of section 13-18-II. ✓
- Lot 33 Commencing 339.2 feet South of the NW corner of the NE $\frac{1}{4}$ of NW $\frac{1}{4}$ of section 13-18-II; running thence West 228.33 feet; thence South 321.2 feet; thence West 228.33 feet; thence North 321.2 feet to the point of beginning. Containing 1.68 acres. ✓
- Lot 34 Commencing 310.2 feet South of the NW corner of the NE $\frac{1}{4}$ of the NW $\frac{1}{4}$ of section 13-18-II; Part of 18 & 17 - 1901. running thence East 1059.9 feet; thence South 340.8 feet; thence West 831.6 feet; thence North 321.2 feet; thence West 228.33 feet; thence North 20.0 feet to the place of beginning. Containing 6.60 acres. ✓
- Lot 35 The N $\frac{1}{2}$ of the NE $\frac{1}{4}$ of the NW $\frac{1}{4}$ of the NW $\frac{1}{4}$ of section 13-18-II. Part of 30 Now in lots 62 & 63 1924. ✓
- Lot 36 (Part of 30 - 1903) The S $\frac{1}{2}$ of the NE $\frac{1}{4}$ of the NW $\frac{1}{4}$ of the NW $\frac{1}{4}$ and the N $\frac{1}{2}$ of the SW $\frac{1}{4}$ of the NW $\frac{1}{4}$ of the NW $\frac{1}{4}$, all in section 13-18-II. Containing 10.00 acres. ✓
- Lot 37 (Part of 28 - 1903) All of the SE $\frac{1}{4}$ of the NW $\frac{1}{4}$ and of the NE $\frac{1}{4}$ of the SW $\frac{1}{4}$ lying North Div. into 54 & 55 of the center of the County Road, except lot 25. Containing 35.50 acres. ✓
- Lot 38 Lot 14 except a strip 20.0 feet wide from the SE corner of the County Road; Part of 14 Containing 19.70 acres. ✓
- In Lots 54 & 55 - 1912.
- Lot 39 (Part of 28 and of 14 and of N $\frac{1}{2}$ of SW $\frac{1}{4}$ - 1903) Commencing at the W $\frac{1}{2}$ corner of section 13-18-II; running thence South 80.0 rods; thence East 104.0 rods; thence North to the center of County Road; thence Northwesterly along center of said road to a point 20 feet West of the East line of the SW $\frac{1}{4}$ of the NW $\frac{1}{4}$; thence South to $\frac{1}{2}$ line; thence West to place of beginning. Containing 58.52 acres. ✓
- In Lots 50 & 51 - 1910.
- Lot 40 (Part of 28 and of NE $\frac{1}{4}$ of NW $\frac{1}{4}$ - 1903) Commencing 24 rods East of the center of the SW $\frac{1}{4}$ of section 13-18-II; running thence North to the center of the County Road; thence Southerly along center of the said road to the N & S $\frac{1}{2}$ line; thence South to $\frac{1}{2}$ $\frac{1}{2}$ line; thence West to the place of beginning; Containing 27.30 acres. ✓
- Lot 41 (Part of 28 - 04) The S $\frac{1}{2}$ of the NE $\frac{1}{4}$ of the NW $\frac{1}{4}$ of the NW $\frac{1}{4}$ of section 13-18-II. ✓
- Lot 42 (Part of 36 - 04) The N $\frac{1}{2}$ of the SW $\frac{1}{4}$ of the NW $\frac{1}{4}$ of the NW $\frac{1}{4}$ of section 13-18-II. ✓
- Lot 43 The North 3.00 acres of the S $\frac{1}{2}$ of the NW $\frac{1}{4}$ of the NE $\frac{1}{4}$ of the NW $\frac{1}{4}$ of section 13-18-II. ✓

Section 13 - 18 - II.

Lot 44 Part of 41 & 42 -1905 The South 2.00 acres of the S $\frac{1}{2}$ of the NW $\frac{1}{4}$ of the NW $\frac{1}{4}$ of the NW $\frac{1}{4}$ of section 13-18-II, and the North one acre of the N $\frac{1}{2}$ of the SW $\frac{1}{4}$ of the NW $\frac{1}{4}$ of the NW $\frac{1}{4}$ of sec. 13;

Lot 45 In 48 & 49 1908. (Part of 48 - 1905) The South 4.00 acres of the N $\frac{1}{2}$ of the EW $\frac{1}{4}$ of the NW $\frac{1}{4}$ of the NW $\frac{1}{4}$ of section 13-18-II.

Lot 46 Part of 10 1905. Commencing 4 rods South of the N $\frac{1}{4}$ corner of section 13-18-II; running thence South 160.9 feet; thence East parallel with section line 888.0 feet; thence North-westerly along the right of way of the M & O. R. R. 218.0 feet; thence West 737.0 feet to the point of beginning. Containing 5.00 acres.

Lot 47 Commencing at the $\frac{1}{4}$ $\frac{1}{4}$ corner South of the North $\frac{1}{4}$ corner of section 13-18-II; running thence North 1092.7 feet; thence East parallel with section line 888.0 feet; thence southeasterly along the right-of way of the M & O. R. R. to the $\frac{1}{4}$ $\frac{1}{4}$ line; thence West 1955.0 feet to the place of beginning. Containing 37.00 acres.

Lot 48 Part of 45 1908. The N $\frac{1}{4}$ of the S $\frac{4}{5}$ of the N $\frac{1}{2}$ of the SW $\frac{1}{4}$ of the NW $\frac{1}{4}$ of the NW $\frac{1}{4}$ of section 13-18-II. Containing 1.00 acres.

Lot 49 In lots 56 & 57 -1913 (Part of 45 - 1908) The S $\frac{3}{5}$ of the N $\frac{1}{2}$ of the SW $\frac{1}{4}$ of the NW $\frac{1}{4}$ of the NW $\frac{1}{4}$ of section 13-18-II. Containing 3.00 acres.

Lot 50 Part of 39 1910. Commencing in the center of the County Road No. 328 as it is now travelled through the SE $\frac{1}{4}$ of the NW $\frac{1}{4}$ of section 13-18-II; 20 feet West of the West line of said $\frac{1}{4}$ $\frac{1}{4}$; thence South 320.0 feet; thence East 182.0 feet; thence N 38° 45' E 148.0 feet; to the center of the County Road; thence along the center of said road N 51° 15' W 327.0 feet to place of beginning. Containing 1.15 acres.

Lot 51 Part of 39 1910. Lot 39 of section 13-18-II, except lot 50. Containing 55.37 acres.

Lot 52 In lot 58 1913. (Part of lot 31 - 1912) The North 2.00 acres of the S $\frac{1}{2}$ of the SW $\frac{1}{4}$ of the NW $\frac{1}{4}$ of the NW $\frac{1}{4}$ of section 13-18-II.

Lot 53 Part of 31 1913. The South 3.00 acres of the S $\frac{1}{2}$ of the SW $\frac{1}{4}$ of the NW $\frac{1}{4}$ of the NW $\frac{1}{4}$ of section 13-18-II.

Lot 54 Part of 37 1913. Commencing at the center of section 13-18-II, running thence South 317.0 feet to the center of the County Road; thence Northerly along the center of said road about 310.0 feet to center of creek; thence down said center of creek to the $\frac{1}{4}$ line; thence East 284.0 feet to the place of beginning. Containing 1.70 acres.

Lot 55 (Part of 37-1912) Lot 37, except lot 54. Containing 33.80 acres.

Lot 56 58 & part 49 -1913. Commencing 3.00 chains North of the SW corner of section 13-18-II; thence North 3.00 chains; thence East 10.00 chains; thence South 3.00 chains; thence West 10.00 chains to place of beginning. Containing 3.00 acres.

Lot 57 Commencing 6.00 chains North of the SW corner of section 13-18-II; running thence North 2.00 chains; thence East 10.00 chains; thence South 2.00 chains; thence West 10.00 chains to the place of beginning. Containing 2.00 acres.

Section 13 - 18 - 11.

- Lot 58 (Part of lot 38.-1922) The $\frac{1}{2}$ of the $\frac{1}{2}$ of the $\frac{1}{2}$ of the $\frac{1}{2}$ of section 13-18-11. Containing 10 acres.
- Lot 59 (1922) Lot 38 except lot 58. Containing 9.7 acres.
- Lot 60 (Part of lot 34 - 1924.) From the $\frac{1}{2}$ corner of section 13 - 18 - 11 run south on line 319.44 feet and then west parallel with the section line 260 feet to the place of beginning; thence south parallel with the $\frac{1}{2}$ line 340.8 feet; thence west parallel with section line 320 feet to the center of the creek; thence down the channel of said creek to a point 320 feet west of the place of beginning; thence east to the place of beginning. Containing 2.60 acres.
- Lot 61 (Part of lot 34 - 1924) From the NW. corner of the $\frac{1}{2}$ of the $\frac{1}{2}$ of section 13 - 18 - 11 run south on $\frac{1}{2}$ line 319.2 feet to the place of beginning; thence east parallel with the section line 228.33 feet; ~~thence south~~ to a point 319.44 feet south of the section line; thence east parallel with the section line to a point in creek 600 feet west of the $\frac{1}{2}$ line; thence up the channel of said creek parallel with the $\frac{1}{2}$ line to the center line of the $\frac{1}{2}$ of the $\frac{1}{2}$ of said section 13; thence west on said line 611.5 feet to a point 228.33 feet east of the west line of said $\frac{1}{2}$; thence north 321.2 feet; thence west parallel with section line 228.33 feet to $\frac{1}{2}$ $\frac{1}{2}$ line; thence north 20 feet to the place of beginning. Containing 4.1 acres.
- Lot 62 (Part of lot 35 - 1924) The west two acres of the $\frac{1}{2}$ of the $\frac{1}{2}$ of the $\frac{1}{2}$ of the $\frac{1}{2}$ of section 13 - 18 - 11.
- Lot 63 (Part of lot 35 - 1924) The east three acres of the $\frac{1}{2}$ of the $\frac{1}{2}$ of the $\frac{1}{2}$ of the $\frac{1}{2}$ of section 13 - 18 - 11.
- Lot 64 (Part of Lot 5)
A tract of land described as follows:
Beginning at the northwest corner of Lot 5, thence east 208 feet, thence south 208 feet, thence west 208 feet, thence north 208 feet to the place of beginning containing 1 acre.
- Lot 65 (Part of Lot 5)
Lot 5 less Lot 64 containing 18.9 Acres.
- Lot 66 Section part of $\frac{1}{2}$ of the $\frac{1}{2}$ of the $\frac{1}{2}$ of the $\frac{1}{2}$ of section 13, Township 18, Range 11, thence southeasterly parallel and 50' south of the center line of paved Federal Highway # 73 a distance of 132 feet, thence south 330.0 feet, thence northwesterly 132 feet, thence north 330.0 feet to point of beginning, containing 1. acre.
- Lot 67 Part of the $\frac{1}{2}$ of the $\frac{1}{2}$ of the $\frac{1}{2}$ of the $\frac{1}{2}$ of section 13, Township 18, Range 11, Beginning at the N. E. corner of Lot 66, thence 132' southeasterly, thence south 330.0 feet thence north westerly 132 feet, thence north 330.0' to point of beginning. Containing 1. acre.
- Lot 68 Part of $\frac{1}{2}$ of the $\frac{1}{2}$ of the $\frac{1}{2}$ of the $\frac{1}{2}$ of section 13, Township 18, Range 11, Beginning at the N. E. corner of Lot 67, thence 132 feet south easterly, thence south 330.0 feet, ~~thence 132 feet southeasterly, thence south 330.0 feet,~~ thence northwesterly 132 feet, thence north 330.0 feet to point of beginning. Containing 1. acre.
- Lot 69 Part of $\frac{1}{2}$ of the $\frac{1}{2}$ of the $\frac{1}{2}$ of the $\frac{1}{2}$ of section 13-18-11, said point being on the South R.O.W. of Milbur Drive, and assuming said $\frac{1}{2}$ line to be due N-S, thence South along the $\frac{1}{2}$ line 481.0 feet, thence East (90°0) 157.8 feet to the Westerly R.O.W. of U.S. Hwy #73, thence Northwesterly on a 2°27' curve to the right along said R.O.W. a distance of 502 feet more or less to its junction with the South R.O.W. of Milbur Drive, thence Westerly along said R.O.W. 16.6 feet to the place of beginning all in the $\frac{1}{2}$ of the $\frac{1}{2}$ of section 13-18-11 and containing 0.96 acres more or less.

SEE BOOK 2A FOR ADDITIONAL LOTS.

SECTION 13

TOWNSHIP 18 NORTH

RANGE 11 EAST

Lot 70

Beginning at a point on the N-S $\frac{1}{4}$ Line 514.0 feet South of the Center of the NW $\frac{1}{4}$ of Section 13-18-11; assuming the N-S $\frac{1}{4}$ Line to be due North and South; thence east 157.8 feet to the west R.O.W. of U. S. Highway No. 73; said R.O.W. being on a 2 DEG. 27 Min. Curve Left; thence along said R.O. W. a distance of 198.5 feet; thence west 241.6 feet to the $\frac{1}{4}$ Line; thence North along said $\frac{1}{4}$ Line a distance of 180.0 feet to the place of beginning, containing 1 (One) acre more or less.

Lot 71

Beginning at a point on the N-S $\frac{1}{4}$ Line 670.6 feet South of the center of the NW $\frac{1}{4}$ of Section 13-18-11 and assuming the N-S $\frac{1}{4}$ Line to be due North and South thence South 23.4 feet, thence east 241.6 feet to the west R. O. W. of U. S. Highway No. 73, said R.O.W. being on a 2 DEG. 27 MIN. Curve to the Left, thence along said R.O.W. a distance of 137.6 feet , thence S 40DEG. 33 MIN. W a distance of 247.3 feet, thence west 168.2 feet to a point 20.0 feet west of the $\frac{1}{4}$ Line, thence North parallel with and 20.0 feet west of the $\frac{1}{4}$ Line a distance of 347.2 feet, thence S 51°15' E, a distance of 25.6 feet to the place of Beginning, containing 1.9 acres more or less.

SEE BOOK (2) FOR CONTINUANCE

SECTION 13 TOWNSHIP 18 NORTH RANGE 11 EAST

TAX LOT 70

Beginning at a point on the North and South $\frac{1}{4}$ line 514.0 feet South of the center of the NW $\frac{1}{4}$ of Section 13-18-11 assuming the North and South $\frac{1}{4}$ line to be due North and South, thence East 157.8 feet to the West right-of-way of U. S. Highway No. 73, said right-of-way being on a 2°27' curve to the left, thence along said right-of-way a distance of 198.5 feet, thence West 241.6 feet to the $\frac{1}{4}$ line, thence North along said $\frac{1}{4}$ line a distance of 180.0 feet to the place of beginning. Containing 1 (one) acre more or less.

TAX LOT 71

Beginning at a point on the North and South $\frac{1}{4}$ line 670.6 feet South of the center of the NW $\frac{1}{4}$ of Section 13-18-11, assuming the North and South $\frac{1}{4}$ line to be due North and South, thence South 23.4 feet, thence East 241.6 feet to the West right-of-way of U. S. Highway No. 73, said right-of-way being on a 2°27' curve to the left, thence along said right-of-way a distance of 125.8 feet, thence South 38°45' West a distance of 253.1 feet, thence West 164.5 feet to a point 20.0 feet West of the $\frac{1}{4}$ line, thence North parallel with and 20.0 feet West of the $\frac{1}{4}$ line a distance of 347.2 feet, thence South 51°15' East a distance of 25.6 feet to the point of beginning. Containing 1.9 acres more or less.

TAX LOT 72 (Part of Tax Lot 58, 1956)

Beginning at a point 33 feet south and 529 feet west of the center of the NW $\frac{1}{4}$ of Section 13-18-11, said point being on the South right-of-way of Wilbur Drive, thence Southerly 120 feet parallel with the East line of Tax Lot 58, thence Westerly 100 feet parallel with the south right-of-way of Wilbur Drive and the $\frac{1}{4}$ line, thence Northerly 120 feet parallel with the East line of Tax Lot 58 to the South right-of-way of Wilbur Drive, thence easterly 100 feet along said right-of-way to the place of beginning. Containing .275 acres. Lying in the SW $\frac{1}{4}$ of the NW $\frac{1}{4}$ of Section 13-18-11.

TAX LOT 73 (Part of Tax Lot 58, 1956)

Beginning at a point 33 feet south and 429 feet west of the center of the NW $\frac{1}{4}$ of Section 13-18-11, said point being on the south right-of-way of Wilbur Drive, thence Southerly 120 feet parallel with the East line of Tax Lot 58, thence Westerly 100 feet parallel with the South right-of-way of Wilbur Drive and the $\frac{1}{4}$ line, thence Northerly 120 feet parallel with the East line of Tax Lot 58 to the South right-of-way of Wilbur Drive, thence Easterly 100 feet along said right-of-way to the place of beginning. Containing .275 acres. Lying in the SW $\frac{1}{4}$ of the NW $\frac{1}{4}$ of Section 13-18-11.

TAX LOT 74 (Part of Tax Lot 58, 1956)

Beginning at a point 33 feet south and 329 feet west of the center of the NW $\frac{1}{4}$ of Section 13-18-11, said point being on the south right-of-way of

SECTION 13 TOWNSHIP 18 NORTH RANGE 11 EAST

Wilbur Drive and the $\frac{1}{4}$ line, thence Southerly 120 feet parallel with the East line of Tax Lot 58 to the South right-of-way of Wilbur Drive, thence Easterly 100 feet along said right-of-way to the place of beginning. Containing .275 acres. Lying in the SW $\frac{1}{4}$ NW $\frac{1}{4}$ of Section 13-18-11.

TAX LOT 75 (Part of Tax Lot 13, 1956)

Beginning at a point 33 feet south and 687 feet West of the center of the NW $\frac{1}{4}$ of Section 13-18-11, said point being on the South right-of-way of Wilbur Drive, thence Southerly 120 feet parallel with the East line of Tax Lot 13, thence Westerly 100 feet parallel with the South right-of-way of Wilbur Drive and the $\frac{1}{4}$ line, thence Northerly 120 feet parallel with the East line of Tax Lot 13 to the South right-of-way of Wilbur Drive, thence Easterly 100 feet along said right-of-way to the place of beginning. Containing .275 acres. Lying in the SW $\frac{1}{4}$ NW $\frac{1}{4}$ of Section 13-18-11.

TAX LOT 76 (Part of Tax Lot 13, 1956)

Beginning at a point 33 feet South and 787 feet West of the Center of the NW $\frac{1}{4}$ of Section 13-18-11, said point being on the South right-of-way of Wilbur Drive, thence Southerly 120 feet parallel with the East line of Tax Lot 13, thence Westerly 100 feet parallel with the South right-of-way of Wilbur Drive and the $\frac{1}{4}$ line thence Northerly 120 feet parallel with the east line of Tax Lot 13 to the South right-of-way of Wilbur Drive, thence Easterly 100 feet along said right-of-way to the place of beginning. Containing .275 acres. Lying in the SW $\frac{1}{4}$ NW $\frac{1}{4}$ of Section 13-18-11.

TAX LOT 77 (Part of Tax Lot 13, 1956)

Beginning at a point 33 feet South and 887 feet West of the center of the NW $\frac{1}{4}$ of Section 13-18-11, said point being on the South right-of-way of Wilbur Drive, thence southerly 120 feet parallel with the East line of Tax Lot 13, thence Westerly 99.9 feet to the West line of Tax Lot 13, thence Northerly 120 feet along the West line of Tax Lot 13 to the South right-of-way of Wilbur Drive, thence Easterly 100 feet along said right-of-way to the place of beginning. Containing .275 acres. Lying in the SW $\frac{1}{4}$ NW $\frac{1}{4}$ of Section 13-18-11.

TAX LOT 78 (Part of Tax Lot 13, 1956)

All of Tax Lot 13 less Tax Lots 75, 76 & 77. Lying in the SW $\frac{1}{4}$ NW $\frac{1}{4}$ of Section 13-18-11.

TAX LOT 79 (Part of Tax Lot 58, 1956)

All of Tax Lot 58 less Tax Lot 72, 73 & 74, lying in the SW $\frac{1}{4}$ NW $\frac{1}{4}$ of Section 13-18-11.

TAX LOT 80 (Part of Tax Lot 69, Dec. 27, 1956)

Beginning at a point on the $\frac{1}{4}$ line 414.0 feet South of the Center of the NW $\frac{1}{4}$ of Section 13-18-11 and assuming the N-S $\frac{1}{4}$ line to be due North and

SECTION 13 TOWNSHIP 18 NORTH RANGE 11 EAST

TAX LOT 80 (Cont)

South, thence $N74^{\circ}00'$ E a distance of 112.7 feet to the West right-of-way of U. S. Highway No. 73, thence Southeasterly along said right-of-way (said right-of-way being on a $2^{\circ}27'$ curve to the left) 140 feet, thence West 157.8 feet to the $\frac{1}{4}$ line, thence North 100.0 feet to the point of beginning all in the $SE\frac{1}{4}$ of the $NW\frac{1}{4}$ of Section 13-18-11. Containing 0.36 acres more or less. Washington County, Nebraska.

TAX LOT 81 (Part of Tax Lot 69)

Beginning at a point on the $\frac{1}{4}$ line 33.0 feet South of the center of the $NW\frac{1}{4}$ of Section 13-18-11 said point being on the South right-of-way of Wilbur Drive and assuming said $\frac{1}{4}$ line to be due NS thence South along the $\frac{1}{4}$ line a distance of 381.0 feet, thence $N74^{\circ}$ East a distance of 112.7 feet to the Westerly right-of-way of U. S. Highway No. 73, thence Northwesterly along said Right-of-way 362 feet more or less said right-of-way being on a $2^{\circ}27'$ curve to the right to its intersection with the South right-of-way of Wilbur Drive, thence Westerly along the said right-of-way a distance of 16.6 feet to the point of beginning, all in the $SE\frac{1}{4}NW\frac{1}{4}$ of Section 13-18-11, Washington County, Nebraska. Containing 0.60 acres more or less.

TAX LOT 82

Beginning at a point 348.0 feet South and 10.0 feet West of the center of the $NW\frac{1}{4}$ of Section 13-18-11, thence South parallel to and 110.0 feet West of the $1/4\ 1/4$ line East of the West line of Section 13 a distance of 90.0 feet, thence West parallel to the $1/4\ 1/4$ line South of the North line of Section 13 a distance of 127.0 feet, thence North parallel to the East line of the aforesaid $1/4\ 1/4$ line a distance of 90.0 feet, thence East a distance of 127.0 feet to the place of beginning, all in the $SW\frac{1}{4}\ NW\frac{1}{4}$ Section 13-18-11 East of the 6th P. M. Washington County, Nebraska, and containing ^{0,263} acres more or less.

TAX LOT 83 (Part Of Tax Lot 6) (1958)

Beginning at the West $1/4$ corner of Section 13-18-11, said point being the SW corner of Tax Lot 6, thence Easterly along the $1/4$ line a distance of 164.0 feet; thence Northerly along the centerline of Tax Lot 6 to a point 150.0 feet South of the North line of said Tax Lot 6; thence Westerly parallel to the North line of said Tax Lot 6 a distance of 15.0 feet; thence Northerly 150.0 feet to the North line of Tax Lot 6, said point being on the $1/4\ 1/4$ line South of the North line of Section 13-18-11; thence Westerly along the $1/4\ 1/4$ line a distance of 20.0 feet; thence Southerly parallel to the West line of Tax Lot 6 a distance of 183.0 feet; thence Westerly parallel to the North line of Tax Lot 6 a distance of 129.5 feet to a point on the West line of Section 13; thence Southerly along the section line to the place of beginning, all in the $SW\frac{1}{4}\ NW\frac{1}{4}$ Section 13, T 18 N, R 11 E of the 6th P. M. in Washington County, Nebraska, and containing 4.381 acres more or less.

SECTION 13 TOWNSHIP 18 NORTH RANGE 11 EAST

TAX LOT 84 (Part Of Tax Lot 6) (1958)

Beginning at a point on the E-W 1/4 line of Section 13-18-11, said point being 164.0 feet East of the West 1/4 corner; thence Northerly along the center line of Tax Lot 6 to a point 150.0 feet South of the North line of said Tax Lot 6; thence Westerly parallel to the North line of Tax Lot 6 a distance of 15.0 feet; thence Northerly 150.0 feet to the North line of Tax Lot 6, said point being on the 1/4 1/4 line South of the North line of Section 13-18-11; thence Easterly along the 1/4 1/4 line a distance of 20.0 feet; thence Southerly parallel to and 169.5 feet East of the West line of Section 13 a distance of 183.0 feet; thence Easterly parallel to and 183.0 feet South of said 1/4 1/4 line a distance of 159.4 feet to a point on the East line of Tax Lot 6; thence Southerly along the East line of said Tax Lot 6 to the E-W 1/4 line of Section 13; thence Westerly along said 1/4 line a distance of 164.0 feet to the point of beginning, all in the SW 1/4 of NW 1/4 of Section 13, T 18 N, R 11 E of the 6th P. M., Washington County, Nebraska, and containing 4.359 acres more or less.

TAX LOT 85 (Part Of Tax Lot 6)

Beginning at a point 33.0 feet South of the 1/4 1/4 corner South of the NW corner of Section 13-18-11, said point of beginning being on the Southerly R. O. W. of Wilbur Drive; thence Easterly along said R. O. W. a distance of 65.0 feet; thence Southerly parallel with the West line of said Section 13 a distance of 150.0 feet; thence Westerly parallel with aforesaid R. O. W. and the 1/4 1/4 line a distance of 65.0 feet to the West line of said Section 13; thence Northerly along said section line a distance of 150.0 feet to the point of beginning, all in the SW 1/4 of the NW 1/4 of Section 13, T 18 N, R 11 E of the 6th P. M. Washington County, Nebraska, and containing 0.224 acres plus.

TAX LOT 86 (Part Of Tax Lot 6)

Beginning at a point 65.0 feet East and 33.0 feet South of the 1/4 1/4 corner South of the NW corner of Section 13-18-11, said point of beginning being on the Southerly R. O. W. of Wilbur Drive; thence Southerly parallel to and 65.0 feet East of the West line of said Section 13 a distance of 150.0 feet; thence Easterly parallel to said R. O. W. and the 1/4 1/4 line a distance of 64.5 feet; thence Northerly parallel to the West line of said Section 13 a distance of 150.0 feet to the Southerly R. O. W. of Wilbur Drive; thence Westerly along said R. O. W. a distance of 64.5 feet to the point of beginning, all in the SW 1/4 of the NW 1/4 of Section 13, T 18 N, R 11 E of the 6th P. M. Washington County, Nebraska, and containing 0.222 acres more or less.

TAX LOT 87 (Part Of Tax Lot 6) (1958)

Beginning at a point 169.5 feet East and 33.0 feet South of the 1/4 1/4 corner South of the NW corner of Section 13-18-11, said point being on the Southerly R. O. W. of Wilbur Drive; thence Southerly parallel to and 169.5 feet East of the West line of said Section 13 a distance of 150.0 feet; thence Easterly parallel to the 1/4 1/4 line South of the North line of Section 13 a distance of 159.4 feet to a point on the East line of Tax Lot 6; thence Northerly along the East line of

SECTION 13 TOWNSHIP 18 NORTH RANGE 11 EAST

TAX LOT 87 (Part Of Tax Lot 6) (Continued)

Tax Lot 6 a distance of 150.0 feet to a point on the Southerly R. O. W. of Wilbur Drive;
thence Westerly along said R. O. W. a distance of 159.5 feet to the point of beginning, all in the
SW 1/4 NW 1/4 Section 13, T. 18 N, R 11 E in Washington County, Nebraska, and containing 0.549
acres more or less.

TAX LOT 88

From the W $\frac{1}{2}$ corner of Section 13-18-11, thence North along the West line of said
Section a distance of 516.1 feet to the point of beginning, thence continuing on the same
West Section line a distance of 620.0 feet, thence East parallel with the $\frac{1}{4}$ line South
of the North line of Section 13 a distance of 129.5 feet, thence Northerly parallel with
the west line of Section 13, a distance of 183.0 feet to said $\frac{1}{4}$ line, thence Easterly along
said $\frac{1}{4}$ line a distance of 40.0 feet, thence Southerly along the West line of Tax Lot
87 a distance of 183.0 feet, thence Easterly along the South line of Tax Lot 87, a distance
of 159.4 feet; thence Southerly along the east line of Tax Lot 6, a distance of 720.0 feet,
thence West parallel with the $\frac{1}{4}$ line South of the North line of Section 13, a distance
of 209.19 feet, thence Northerly 100.0 feet to a point 119.23 feet East of the
point of beginning, thence Westerly a distance of 119.23 feet to the point of beginning,
all in the SW $\frac{1}{4}$ of the NW $\frac{1}{2}$ of Section 13-18-11 of the 6th P.M. Washington County,
Nebraska and containing 5.16 acres more or less.

TAX LOT 89

Beginning at the W $\frac{1}{2}$ corner of Section 13-18-11; thence Easterly along the $\frac{1}{4}$ line a distance
of 328.1 feet; thence Northerly along the east line of Tax Lot 88 ^{extended} a distance of 416.6
feet; thence Westerly parallel with the North line of Tax Lot 88 a distance of 209.19
feet; thence Northerly 100.0 feet to a point 119.23 feet East of the West line of Section
13; thence West a distance of 119.23 feet; thence Southerly along the Section line to the
place of beginning, all in the SW $\frac{1}{4}$ of the NW $\frac{1}{2}$ of Section 13 Township 18 North Range 11
East of the 6th P.M. Washington County, Nebraska and containing 3.58 acres more or less.

TAX LOT 90 (Part of Tax Lot 59, 1959)

Tax Lot 59, less Tax Lot 82, lying in the Southwest $\frac{1}{4}$ of the Northwest $\frac{1}{4}$ of Section 13-18-11
and containing 9.47 acres more or less.

TAX LOT 91 (Part of 51, 1959)

Beginning at a point on the East-West $\frac{1}{4}$ line of Section 13-18-11 1716 feet East of
the West $\frac{1}{4}$ corner, thence west along said $\frac{1}{4}$ line a distance of 423.6 feet to a
point 20 feet west of the $\frac{1}{4}$ corner, thence north parallel with and 20 feet west of
the $\frac{1}{4}$ line a distance of 319.3 feet to the south line of Tax Lot 71, thence East
perpendicular to the $\frac{1}{4}$ line a distance of 164.5 feet, thence along a line, forming
an angle of 51° 15' to the left, a distance of 253.1 feet to the westerly right of way
of U.S. Highway 73, thence along said right of way to intersect a line 403.6 feet
east of the $\frac{1}{4}$ line, thence southerly along said line parallel to the $\frac{1}{4}$ line to the
point of beginning lying in the SE $\frac{1}{4}$ of the NW $\frac{1}{2}$ of Section 13, Township 18 North
Range 11 East of the 6th P.M. Washington County Nebraska and containing 3.5 acres
more or less.

SECTION 13 TOWNSHIP 18 NORTH RANGE 11 EAST

TAX LOT 92 (Part of Tax Lot 51, 1959)

The Northwest $\frac{1}{4}$ of the Southwest $\frac{1}{4}$ and the West 403.6 feet of the Northeast $\frac{1}{4}$ of the Southwest $\frac{1}{4}$ of Section 13, Township 18 North Range 11 East of the 6th P.M. Washington County, Nebraska and containing 52 acres more or less.

TAX LOT 93 (part of Tax Lots 40 and 55, 1959)

Beginning at a point on the East-West $\frac{1}{4}$ line of Section 13-18-11 1716 feet east of the West $\frac{1}{4}$ corner of said Section 13, thence Northerly parallel with the $\frac{1}{4}$ line East of the West line of said Section 13 to the Southerly right of way of U.S. Highway # 73, thence Southeasterly along said right of way to its intersection with the East-West $\frac{1}{4}$ line of section 13, thence Westerly along said $\frac{1}{4}$ line to the point of beginning, lying in the Southeast $\frac{1}{4}$ of the NW $\frac{1}{4}$ of section 13, Township 18 North Range 11 East of the 6th P.M. Washington County Nebraska and containing 1.2 acres more or less.

TAX LOT 94 (Part of Tax Lot 40, 1959)

Beginning at the $\frac{1}{4}$ corner south of the center of section 13-18-11, thence North along the North-South $\frac{1}{4}$ line of said Section 13 to the Southerly right of way of U.S. Highway 73, thence Northwesterly along said right of way to the East-West $\frac{1}{4}$ line of said Section 13, thence West along said $\frac{1}{4}$ line to a point 1716 feet east of the west line of said Section 13, thence Southerly parallel to the $\frac{1}{4}$ line East of the West line of said Section 13 to the $\frac{1}{4}$ line North of the South line of said Section 13, thence Easterly along said $\frac{1}{4}$ line to the place of beginning, lying in the NE $\frac{1}{4}$ of the SW $\frac{1}{4}$ of Section 13, Township 18 North Range 11 East of the 6th P.M. Washington County Nebraska and containing 23 acres more or less.

TAX LOT 95 (Part of Tax Lot 55, 1959)

Beginning on the northerly right of way line of Federal Highway No. 73, a distance of 305 feet west of the north and south center section line of Section 13-18-11 East of the 6th P.M. in Washington County, Nebraska, thence North parallel with said center section line 336 feet, thence East 5 feet, thence in a southerly direction to a point 21 feet East of said point of beginning, thence continuing Southerly on same course to the Northerly right of way line of said highway, thence Northwesterly along said northerly right of way line of said highway to the point of beginning; also, beginning at the same point of beginning, thence North parallel with said center section line a distance of 336 feet, thence at right angles west a distance of 382 feet to the ~~northerly~~^{northerly} right of way line of said highway, thence southeasterly along said highway right of way line to the point of beginning, being two contiguous tracts of land which contain a total of 1.69 acres more or less and which are a part of present Tax Lot 55 of said Section 13.--(Taken from deed records.)

SECTION 13 TOWNSHIP 18 NORTH RANGE 11 EAST

TAX LOT 96 (All of Tax Lot 25 and Part of Tax Lots 54 and 55)

That part of the SE $\frac{1}{4}$ of the NW $\frac{1}{4}$ of Section 13-18-11 except Tax Lot 95, lying Northeasterly from the Right of Way of U.S. Highway No. 73.

TAX LOT 97

That part of the NW $\frac{1}{4}$ of the SE $\frac{1}{4}$ of Section 13-18-11, lying southerly from the right of way of U.S. Highway 73 less Tax Lots 66, 67 and 68 and containing 12.2 acres more or less.

TAX LOT 98

That part of the NW $\frac{1}{4}$ of the SE $\frac{1}{4}$ of section 13-18-11 Washington County Nebraska, lying Northeasterly from the right of way of U.S. Highway 73, containing 22 acres more or less.

TAX LOT 99 (1959)

The North 90 feet of Tax Lot 70 in Washington County Nebraska.

TAX LOT 100 (1959)

The South 90 feet of Tax Lot 70 in Washington County Nebraska.

TAX LOT 101 (Part Of Tax Lot 53) (1961)

Beginning at a point 276.0 feet E and 33.0 feet N of the 1/4 1/4 corner S of the NW corner of Section 13, Township 18 North, Range 11 East, said point being on the Northerly R.O.W. of Wilbur Street; thence continuing Easterly along said R.O.W. a distance of 70.0 feet; thence Northerly on a line parallel to the W line of Section 13 a distance of 165.0 feet; thence Westerly on a line parallel to the N line of Wilbur Street 70.0 feet; thence Southerly 165.0 feet to the point of beginning, lying in the Northwest 1/4 of the Northwest 1/4, Section 13, Township 18 North, Range 11 East of the 6th P. M. Washington County, Nebraska, and containing .265 acre more or less.

TAX LOT 102 (Part Of Tax Lot 53) (1961)

Beginning at a point 209.0 feet E and 33.0 feet N of the 1/4 1/4 corner S of the NW corner of Section 13, Township 18 North, Range 11 East, said point being on the Northerly R. O. W. of Wilbur Street; thence continuing Easterly along said R.O.W. a distance of 67.0 feet; thence Northerly at right angles to aforesaid R.O.W. 165.0 feet; thence Westerly on a line parallel to the North R.O.W. of Wilbur Street 67.0 feet; thence Southerly 165.0 feet to the point of beginning, lying in the NW 1/4 of the NW 1/4, Section 13, Township 18 North, Range 11 East of the 6th P. M., Washington County, Nebraska, and containing .254 acre more or less.

SECTION 13 TOWNSHIP 18 NORTH RANGE 11 EAST

TAX LOT 103 (Part Of Tax Lot 53) (1961)

Beginning at a point 116.0 feet E and 33.0 feet N of the 1/4 1/4 corner S of the NW corner of Section 13, Township 18 North, Range 11 East, said point being on the Northerly R.O.W. of Wilbur Street; thence Easterly along said R.O.W. a distance of 73.0 feet; thence Northerly at right angles to said R.O.W. 60.0 feet; thence Westerly on a line parallel to aforesaid North R.O.W. of Wilbur Street 73.0 feet; thence Southerly 60.0 feet to the point of beginning, lying in the NW 1/4 of the NW 1/4, Section 13, Township 18 North, Range 11 East of the 6th P. M., Washington County, Nebraska, and containing .100 acre more or less.

TAX LOT 104 (Part Of Tax Lot 53) (1961)

Beginning at a point 60.0 feet E and 33.0 feet N of the 1/4 1/4 corner S of the NW corner of Section 13, Township 18 N, Range 11 E, said point being the intersection of the E R.O.W. line of Sixteenth Street and the North R.O.W. of Wilbur Street; thence Easterly along the N R.O.W. of Wilbur Street 56.0 feet; thence Northerly on a line parallel to the West line of Section 13 60.0 feet; thence Westerly on a line parallel to the North R.O.W. of Wilbur Street 56.0 feet to a point on the Easterly R.O.W. of Sixteenth Street; thence Southerly along said R.O.W. 60.0 feet to the point of beginning, lying in the NW 1/4 of the NW 1/4, Section 13, Township 18 N, Range 11 E of the 6th P. M. Washington County, Nebraska, and containing .077 acre more or less.

TAX LOT 105 (Part Of Tax Lot 53) (1961)

Beginning at a point 60.0 feet E and 198.0 feet N of the 1/4 1/4 corner S of the NW corner of Section 13, Township 18 N, Range 11 E, said point being on the Easterly R.O.W. of Sixteenth Street; thence Easterly on a line at right angles to said Easterly R.O.W. a distance of 149.0 feet; thence Southerly on a line parallel to the Easterly R.O.W. of Sixteenth Street 85.0 feet; thence Westerly 149.0 feet; thence Northerly along the Easterly R.O.W. of Sixteenth Street 85.0 feet to the point of beginning, lying in the NW 1/4 of the NW 1/4, Section 13, Township 18 N, Range 11 E of the 6th P. M., Washington County, Nebraska, and containing .291 acre more or less.

TAX LOT 106 (Part Of Tax Lot 53) (1961)

The E 312.0 feet of Tax Lot 53, lying in the NW 1/4 of the NW 1/4, Section 13, Township 18 North, Range 11 East of the 6th P. M., Washington, County, Nebraska, and containing 1.182 acres more or less.

TAX LOT 107 (Part Of Tax Lot 53) (1961) (1961)

The E 120.0 feet of Tax Lot 106, lying in the NW 1/4 of the NW 1/4, Section 13, Township 18 North, Range 11 East of the 6th P. M., Washington County, Nebraska, and containing .455 acre more or less.

TAX LOT 108 (Part Of Tax Lot 53) (1961)

The W 192.0 feet of Tax Lot 106, lying in the NW 1/4 of the NW 1/4, Section 13, Township 18 North, Range 11 East of the 6th P. M., Washington County, Nebraska, and containing .737 acre more or less.

SECTION 13 TOWNSHIP 18 NORTH RANGE 11 EAST

TAX LOT 109 (Part of Tax Lot 53) (1961)

Beginning at a point 113.0 feet N and 60.0 feet E of the 1/4 1/4 corner S of the NW corner of Section 13, Township 18 N, Range 11 E, said point being on the Easterly R.O.W. of Sixteenth Street; thence Easterly at right angles to aforesaid R.O.W. a distance of 149.0 feet; thence Southerly on a line parallel to aforesaid R.O.W. 80.0 feet to a point on the North R.O.W. of Wilbur Street; thence Westerly along said R.O.W. 20.0 feet; thence Northerly at right angles to said North line of Wilbur Street 60.0 feet; thence Westerly 129.0 feet to a point on the Easterly R. O.W. of Sixteenth Street; thence Northerly along said R.O.W. 20.0 feet to the point of beginning, lying in the NW 1/4 of the NW 1/4, Section 13, Township 18 North, Range 11 East of the 6th P. M., Washington County, Nebraska, and containing .096 acre more or less.

TAX LOT 110 (1961)

Beginning at a point on the N-S 1/4 1/4 line 514.0 feet S of the center of the Northwest 1/4 of Section 13, Township 18 North, Range 11 East, assuming the North-South 1/4 1/4 line to be due N and S; thence E 157.8 feet to the Westerly R.O.W. of U. S. Highway 73, said R.O.W. being on a 2° 27' curve to the left; thence along said R.O.W. a distance of 103.83 feet; thence West 199.55 feet to aforesaid 1/4 1/4 line; thence N along said 1/4 1/4 line to the point of beginning, lying in the SE 1/4 of the NW 1/4 of Section 13, Township 18 North, Range 11 East of the 6th P. M., Washington County, Nebraska, and containing .408 acre more or less.

TAX LOT 111 (1961)

Beginning at a point on the N-S 1/4 1/4 line 609.0 feet S of the center of the NW 1/4 of Section 13, Township 18 North, Range 11 East, and assuming the N-S 1/4 1/4 line to be due N and S; thence Easterly at right angles to aforesaid 1/4 1/4 line a distance of 100.0 feet; thence Southerly parallel to said 1/4 1/4 line 85.0 feet; thence Westerly at right angles 100.0 feet; thence Northerly along aforesaid 1/4 1/4 line 85.0 feet to the point of beginning, lying in the SE 1/4 of the NW 1/4 of Section 13, Township 18 North, Range 11 East of the 6th P. M., Washington County, Nebraska, and containing .195 acre more or less.

TAX LOT 112 (1961)

Beginning at a point 609.0 feet S and 100.0 feet E of the center of the NW 1/4 of Section 13, Township 18 North, Range 11 East, and assuming the N-S 1/4 1/4 line to be due N and S; thence continuing East at right angles to aforesaid 1/4 1/4 line a distance of 99.55 feet to a point on the Westerly R.O.W. of U. S. Highway 73, said R.O.W. being on a 2°27' curve to the left; thence along said R.O.W. a distance of 94.75 feet; thence West 141.6 feet; thence North on a line parallel to and 100.0 feet E of aforesaid 1/4 1/4 line a distance of 85.0 feet to the point of beginning, lying in the SE 1/4 of the NW 1/4 of Section 13, Township 18 North, Range 11 East of the 6th P. M., Washington County, Nebraska, and containing .249 acre more or less.

SECTION 13 TOWNSHIP 18 NORTH RANGE 11 EAST

TAX LOT 113 (1962)

Beginning at a point on the E-W 1/4 line of Section 13, Township 18 North, Range 11 East, 293.26 feet West of the center of Section 13, and assuming the E-W 1/4 line to be due E and W; thence N 2°01'30" W a distance of 190.92 feet; thence W parallel to and 190.8 feet North of the E-W 1/4 line of Section 13 a distance of ~~190.8~~^{373.67} feet to the Northeasterly R. O. W. of U. S. Highway 73; thence Southeasterly along said R. O. W. on a 2,252.0-foot radius curve to the left a distance of 510.8 feet; thence N 2°01'30" W a distance of 148.36 feet to the point of beginning, lying in the SE 1/4 of the NW 1/4 and the ^{NE} 1/4 of the SW 1/4 of Section 13, Township 18 N, Range 11 E of the 6th P. M., Washington County, Nebraska, and containing 1.6 acres, more or less.

TAX LOT 114 (1962)

Beginning at the center of Section 13, Township 18 North, Range 11 East; thence Northerly along the N-S 1/4 line to the 1/4 1/4 corner North of the center of Section 13; thence Westerly along the 1/4 1/4 line to the Easterly R. O.W. of U. S. Highway 73; thence Southeasterly along said R. O. W. to the Northwest corner of Tax Lot 113; thence Easterly along the North line of Tax Lot 113 to the Northeast corner thereof; thence Southeasterly along the East line of Tax Lot 113 to the E-W 1/4 line; thence Easterly along the E-W 1/4 line to the point of beginning, all in the SE 1/4 of the NW 1/4 of Section 13, Township 18 N, Range 11 E of the 6th P. M., Washington County, Nebraska.

TAX LOT 115 (1962)

Beginning at the center of Section 13, Township 18 North, Range 11 East, and assuming the E-W 1/4 line to be due East and West; thence West a distance of 293.26 feet to the East line of Tax Lot 113; thence S 2°01'30" E along the East line of Tax Lot 113 a distance of 148.36 feet to the Northeasterly R. O. W. of U. S. Highway 73; thence Southeasterly along said R. O. W. to its intersection with the N-S 1/4 line of Section 13; thence Northerly along the N-S 1/4 line of the point of beginning, all in the NE 1/4 of the SW 1/4 of Section 13, Township 18 N, Range 11 E of the 6th P. M., Washington County, Nebraska.

TAX LOT 116

The West 128 feet of Tax Lot 108 lying in the NW¹/₄ NW¹/₄ Section 13, Township 18 North, Range 11 East of the 6th P.M., Washington County, Nebraska, and containing 0.485 acres, more or less.

TAX LOT 117

The East 64 feet of Tax Lot 108 lying in the NW¹/₄ NW¹/₄ Section 13, Township 18 North, Range 11 East of the 6th P.M., Washington County, Nebraska, and containing 0.242 acres, more or less.

SECTION 13 TOWNSHIP 18 NORTH RANGE 11 EAST

TAX LOT 118 (Pts. of T.L. 71, 91 & 93)

From the center of the NW $\frac{1}{4}$ of Section 13, T-18-N, R-11-E and assuming the $\frac{1}{4}$ line East of the West line of said section to be due North and South; thence South 694.0 feet; thence East 241.6 feet; thence S 28° 05' 37" E a distance of 60.07 feet to the point of beginning, said point being on the Southwesterly R.O.W. of Highway No. 73; thence S 28° 15' W a distance of 130.37 feet to a point of curvature; thence along a 353.87 foot radius curve to the left a distance of 180.00 feet to a point of tangency, said fore tangent having a bearing of S 00° 53' 41" E; thence S 00° 53' 41" E a distance of 31.85 feet; thence S 33° 10' 11" E a distance of 101.66 feet; thence N 56° 49' 49" E a distance of 262.0 feet to a point on the southwesterly R.O.W. of Highway 73; thence along said R.O.W. a distance of 312.97 feet to the point of beginning lying in the SE $\frac{1}{4}$ of the NW $\frac{1}{4}$ of Section 13 T-18-N R-11-E of the 6th P.M., Washington County Nebraska and containing 1.38 acres more or less.

TAX LOT 119 (Pt. of T.L. 91) (1964) *See next page*

~~Beginning at a point on the East-West $\frac{1}{4}$ line of Section 13, T-18-N, R-11-E, said point being 20.0 feet West of the SW corner of the SE $\frac{1}{4}$ of the NW $\frac{1}{4}$ of said Section, and assuming the $\frac{1}{4}$ line East of the West line of said Section to be due North and South; thence North parallel to said $\frac{1}{4}$ line a distance of 319.3 feet; to the South line of Tax Lot 71; thence East 187.13 feet to a point on a 353.87 foot radius curve; thence Southerly along said curve a distance of 33.10 feet to its point of tangency; said fore tangent having a bearing of S 00° 53' 41" E; thence S 00° 53' 41" E a distance of 31.85 feet; thence S 33° 10' 11" E a distance of 101.66 feet; thence N 56° 49' 49" E a distance of 262.0 feet to a point on the southwesterly R.O.W. of Highway No. 73; thence Southeasterly along said R.O.W. to its intersection with a line 403.6 feet East of and parallel to the $\frac{1}{4}$ line East of the West line of Section 13; thence South along said line to its intersection with the East-West $\frac{1}{4}$ line of said Section; thence Westerly along said East-West $\frac{1}{4}$ line 423.6 feet to the point of beginning lying in the SE $\frac{1}{4}$ of the NW $\frac{1}{4}$ and the SW $\frac{1}{4}$ of the NW $\frac{1}{4}$ of section 13, T-18-N, R-11-E of the 6th P.M., Washington County Nebraska, and containing 2.30 acres more or less.~~

TAX LOT 120 (1964)

The East 66.66 feet of Tax Lot 76 in Section 13 T-18-N, R-11-E of the 6th P.M., Washington County Nebraska and containing 0.184 acres more or less.

TAX LOT 121 (1964)

The East 33.33 feet of Tax Lot 77 and the West 33.33 feet of Tax Lot 76 in Section 13 T-18-N, R-11-E of the 6th P.M., Washington County Nebraska and containing 0.184 acres more or less.

TAX LOT 122 (1964)

All of Tax Lot 77 except the East 33.33 feet, in Section 13 T-18-N, R-11-E of the 6th P.M., Washington County Nebraska and containing 0.184 acres more or less.

TAX LOT 123 (Pt. of T.L. 71) (1964)

From the center of the NW $\frac{1}{4}$ of Section 13, T-18-N, R-11-E and assuming the $\frac{1}{4}$ line East of the West line of said Section to be due North and South; thence South 670.6 feet to the point of beginning; thence N 51° 15' W a distance of 25.6 feet; thence South 347.2 feet; thence East 137.00 feet to a point on a 403.87 foot radius curve;

SECTION 13 TOWNSHIP 18 NORTH RANGE 11 EAST

TAX LOT 123 (continued)

thence Northeasterly along said curve a distance of 171.57 feet to its point of tangency, said fore tangent having a bearing of N 28° 15' E; thence N 28° 15' E a distance of 163.66 feet; thence West a distance of 241.6 feet; thence North a distance of 23.4 feet to the point of beginning, lying in the SE $\frac{1}{4}$ of the NW $\frac{1}{4}$ and the SW $\frac{1}{4}$ of the NW $\frac{1}{4}$ of Section 13 T-18-N R-11-E of the 6th P.M., Washington County Nebraska and containing 1.36 acres more or less.

TAX LOT 124 (Pt. of T.L. 93) (1964)

Beginning at a point on the East-West $\frac{1}{4}$ line of Section 13, T-18-N, R-11-E, said point being 403.6 feet East of the SW corner of the SE $\frac{1}{4}$ of the NW $\frac{1}{4}$ of Said Section; thence Northerly parallel to the $\frac{1}{4}$ line East of the West line of said Section to the South line of Tax Lot 118; thence Northeasterly along said South line to the Southwesterly R.O.W. of Highway No. 73; thence Southeasterly along said R.O.W. to the East-West $\frac{1}{4}$ line of Section 13; thence Westerly along said $\frac{1}{4}$ line to the place of beginning, lying in the SE $\frac{1}{4}$ of the NW $\frac{1}{4}$ of Section 13, T-18-N R-11-E of the 6th P.M., Washington County Nebraska and containing 1.16 acres more or less.

TAX LOT 119 (Pt. of T.L. 91) (1964)

Beginning at a point on the East-West $\frac{1}{4}$ line of Section 13, T-18-N, R-11-E, said point being 20.0 feet West of the SW corner of the SE $\frac{1}{4}$ of the NW $\frac{1}{4}$ of said Section, and assuming the $\frac{1}{4}$ line East of the West line of said Section to be due North and South; thence North parallel to said $\frac{1}{4}$ line a distance of 319.3 feet; to the South line of Tax Lot 71; thence East 187.13 feet to a point on a 353.87 foot radius curve; thence Southerly along said curve a distance of 33.10 feet to its point of tangency; said fore tangent having a bearing of S 00° 53' 41" E; thence S 00° 53' 41" E a distance of 31.85 feet; thence S 33° 10' 11" E a distance of 101.66 feet; thence N 56° 49' 49" E along the Southerly line of Tax Lot 118 to its intersection with a line 403.6 feet East of and parallel to the $\frac{1}{4}$ line East of the West line of Section 13; thence South along said line to its intersection with the East-West $\frac{1}{4}$ line of said Section; thence Westerly along said East-West $\frac{1}{4}$ line 423.6 feet to the point of beginning lying in the SE $\frac{1}{4}$ of the NW $\frac{1}{4}$ and the SW $\frac{1}{4}$ of the NW $\frac{1}{4}$ of Section 13, T-18-N, R-11-E of the 6th P.M., Washington County Nebraska and containing 2.30 acres more or less.

TAX LOT 125 (Part Of Tax Lot 17) (1964)

That part of Tax Lot 17 lying East of the East R.O.W. of Thirteenth Street and U. S. Highway 73, lying in the Northeast $\frac{1}{4}$ of the Northwest $\frac{1}{4}$ of Section 13, Township 18 North, Range 11 East of the 6th P. M., Washington County, Nebraska, and containing 1.30 acres, more or less.

TAX LOT 126 (Part Of Tax Lot 33) (1964)

That part of Tax Lot 33 lying East of the East R.O.W. of Thirteenth Street and U. S. Highway 73, lying in the Northeast $\frac{1}{4}$ of the Northwest $\frac{1}{4}$ of Section 13, Township 18 North, Range 11 East of the 6th P. M., Washington County, Nebraska, and containing 1.31 acres, more or less.

SECTION 13 TOWNSHIP 18 NORTH RANGE 11 EAST

TAX LOT 127 (Part Of Tax Lot 64) (1964)

That part of Tax Lot 64 lying East of the East R.O.W. of Thirteenth Street and U. S. Highway 73, lying in the Northeast 1/4 of the Northwest 1/4 of Section 13, Township 18 North, Range 11 East of the 6th P. M., Washington County, Nebraska, and containing 0.68 acre, more or less.

TAX LOT 128 (Part Of Tax Lot 61) (1964)

That part of Tax Lot 61 lying East of the East R.O.W. of Thirteenth Street and U. S. Highway 73, lying in the Northeast 1/4 of the Northwest 1/4 of Section 13, Township 18 North, Range 11 East of the 6th P. M., Washington County, Nebraska, and containing 4.08 acres, more or less.

TAX LOT 129 (Part Of Tax Lot 65) (1964)

That part of Tax Lot 65 lying East of the East R.O.W. of Thirteenth Street and U. S. Highway 73, lying in the South 1/2 of the Northeast 1/4 of the Northwest 1/4 of Section 13, Township 18 North, Range 11 East of the 6th P. M., Washington County, Nebraska, and containing 18.0 acres, more or less.

TAX LOT 130 (Pt. of T.L.'s 71 & 91) (1964)

From the center of the NW $\frac{1}{4}$ of Section 13, T-18-N, R-11-E and assuming the $\frac{1}{4}$ line East of the West line of said Section to be due North and South; thence South 694.0 feet; thence East 241.6 feet to the point of beginning, said point being on the Southwesterly R.O.W. of Highway No. 73; thence S 28° 15' W a distance of 163.66 feet to a point of curvature; thence along a 403.87 foot radius curve to the left a distance of 171.57 feet; thence East 50.13 feet to a point on a 353.87 foot radius curve; thence Northeasterly along said curve a distance of 146.9 feet to it's point of tangency, said fore tangent having a bearing of N 28° 15' E; thence N 28° 15' E a distance of 130.37 feet to a point on the Southwesterly R.O.W. of Highway No. 73; thence Northwesterly along said R.O.W. a distance of 60.07 feet to the point of beginning, lying in the SE $\frac{1}{4}$ of the NW $\frac{1}{4}$ of Section 13 T-18-N, R-11-E of the 6th P.M., Washington County Nebraska and containing 0.35 acres more or less.

TAX LOT 131 (Part Of Tax Lot 87) (1965)

The East 80.0 feet of Tax Lot 87, lying in the Southwest 1/4 of the Northwest 1/4 of Section 13, Township 18 North, Range 11 East of the 6th P. M., Washington County, Nebraska, and containing 0.275 acre, more or less.

TAX LOT 132 (Part Of Tax Lot 87) (1965)

All of Tax Lot 87 less the East 80.0 feet, lying in the Southwest 1/4 of the Northwest 1/4 of Section 13, Township 18 North, Range 11 East of the 6th P. M., Washington County, Nebraska, and containing 0.274 acre, more or less.

SECTION 13 TOWNSHIP 18 NORTH RANGE 11 EAST

TAX LOT 133 (1965)

Beginning at the intersection of the East R.O.W. of Sixteenth Street and the North line of Section 13, Township 18 North, Range 11 East; thence East along said North line 120.0 feet to the East line of Lot 1, Schroder's Addition, extended North; thence South 35.58 feet to the Northeast corner of said Lot 1; thence East along the North line of said Lot 1 a distance of 120.0 feet to the R.O.W. of Sixteenth Street; thence North along said R.O.W. a distance of 35.58 feet to the point of beginning, lying in the Northwest 1/4 of the Northwest 1/4 of Section 13, Township 18 North, Range 11 East of the 6th P. M., Washington County, Nebraska, and containing 0.10 acre, more or less.

TAX LOT 134 (1965)

Beginning at the intersection of the North line of Section 13, Township 18 North, Range 11 East and the West line of Lot 9, Schroder's Addition extended; thence East along said North line 120.0 feet to the East line of said Lot 9 extended; thence South 35.58 feet to the Northeast corner of said Lot 9; thence West along the North line of said Lot 9 a distance of 120.0 feet to the Northwest corner of said Lot 9; thence North a distance of 35.58 feet to the point of beginning, lying in the Northwest 1/4 of the Northwest 1/4 of Section 13, Township 18 North, Range 11 East of the 6th P. M., Washington County, Nebraska, and containing 0.10 acre, more or less.

TAX LOT 135 (1965)

Beginning at the intersection of the North line of Section 13, Township 18 North, Range 11 East and the West line of Lot 11, Hollystone Addition, extended; thence East along said North line a distance of 105.0 feet to the East line of said Lot 11 extended; thence South 60.5 feet to the Northeast corner of said Lot 11; thence West along the North line of Lot 11 a distance of 105.0 feet to the Northwest corner of said Lot 11; thence North 60.5 feet to the point of beginning, lying in the Northwest ~~1/4~~ of the Northwest 1/4 of Section 13, Township 18 North, Range 11 East of the 6th P. M., Washington County, Nebraska, and containing 0.146 acre, more or less.

TAX LOT 136 (1965)

Beginning at the intersection of the North line of Section 13, Township 18 North, Range 11 East and the East line of Lot 11, Hollystone Addition, extended; thence East along the North line of said section 255.0 feet; thence South to the North R.O.W. of Hollystone Drive; thence West along said North R. O. W. a distance of 255.0 feet to the East line of Lot 11 extended; thence North to the point of beginning, lying in the Northwest 1/4 of the Northwest 1/4 of Section 13, Township 18 North, Range 11 East of the 6th P. M., Washington County, Nebraska, and containing 0.179 acre, more or less.

SECTION 13 TOWNSHIP 18 NORTH RANGE 11 EAST

TAX LOT 137 (Part Of Tax Lots 1 And 2) (1965)

That part of the East 1/2 of the Southeast 1/4 of Section 13, Township 18 North, Range 11 East of the 6th P. M., Washington County, Nebraska, lying North of the Northerly R.O.W. of Highway 73, containing 46.0 acres, more or less.

TAX LOT 138 (Part Of Tax Lots 1 and 2) (1965)

That part of the East 1/2 of the Southeast 1/4 of Section 13, Township 18 North, Range 11 East of the 6th P. M., Washington County, Nebraska, lying South of the Southerly R.O.W. of Highway 73, containing 31.0 acres, more or less.

TAX LOT 139 (1965) *(Part of T.L. 97)*

Beginning at the Southwest corner of Tax Lot 66, Section 13, Township 18 North, Range 11 East; thence Southerly to a point 33.0 feet East of the 1/4 1/4 corner North of the South 1/4 corner of said section; thence Easterly to the center of the Southeast 1/4 of said section; thence Northerly along the North-South 1/4 1/4 line to its intersection with the Southerly R.O.W. of U. S. Highway 73; thence Northwesterly along said highway R.O.W. to its intersection with the East line of Tax Lot 68 extended North; thence Southerly along said East line to the Southeast corner of Tax Lot 68; thence Northwesterly to the point of beginning, lying in the Northwest 1/4 of the Southeast 1/4 of Section 13, Township 18 North, Range 11 East of the 6th P. M., Washington County, Nebraska, and containing 11.40 acres, more or less.

TAX LOT 140 (1966) *(Part of T.L. 97)*

Beginning 459.0 feet South and 33.0 feet East of the center of Section 13, Township 18 North, Range 11 East; thence Southeasterly parallel to and 50.0 feet South of the centerline of U. S. Highway 73 a distance of 396.0 feet; thence North to a point 40.0 feet South of the centerline of U. S. Highway 73; thence Northwesterly parallel to and 40.0 feet South of the centerline of U. S. Highway 73 a distance of 396.0 feet; thence South to the point of beginning, lying in the Northwest 1/4 of the Southeast 1/4 of Section 13, Township 18 North, Range 11 East of the 6th P. M., Washington County, Nebraska, and containing 0.09 acre, more or less.

TAX LOT 141 (Tax Lot 56 and Part of Tax Lot 57) 1967 *(See revised description)* - FOLLOWING PAGE

All of Tax Lot 56 and the South 38.0 feet of Tax Lot 57 in Section 13, T18N, R11E of the 6th P.M., Washington County Nebraska, containing 3.34 acres more or less.

TAX LOT 142 (Part of Tax Lot 57) 1967 *(See revised description)* - FOLLOWING PAGE

Tax lot 57 in Section 13, T18N, R11E of the 6th P.M., Washington County, Nebraska, less the south 38.0 feet thereof, and containing 1.30 acres more or less.

SECTION 13 TOWNSHIP 18 NORTH RANGE 11 EAST

TAX LOT 141 (PART OF TAX LOTS 56 AND 57) (1967)

Tax lot 56 except the West 60 feet thereof, and the South 38.0 feet of Tax Lot 57 except the West 60 feet thereof, lying in the NW $\frac{1}{4}$ NW $\frac{1}{4}$ of Section 13, T-18-N, R-11-E of the 6th P.M., Washington County, Nebraska, and containing 3.34 acres more or less.

TAX LOT 142 (PART OF TAX LOT 57) (1967)

The North 94.0 feet of Tax Lot 57 except the West 60 feet thereof, lying in the NW $\frac{1}{4}$ NW $\frac{1}{4}$ of Section 13, T-18-N, R-11-E of the 6th P.M., Washington County, Nebraska, and containing 1.30 acres more or less.

TAX LOT 143 (Tax Lot 44 and Part of Tax Lot 48) 1968

Beginning at a point 60.0 feet East and 594.79 feet North of the $\frac{1}{4}$ corner South of the NW corner of Section 13, T18N, R11E, and assuming the West line of said Section to bear due North and South; thence S 89°40' E a distance of 150.0 feet; thence South a distance of 66.13 feet; thence S 89°40' E a distance of 449.13 feet; thence N 00°11' E a distance of 264.51 feet; thence N 89°40' W a distance of 600.0 feet; thence South 198.38 feet to the point of beginning, lying in the NW $\frac{1}{4}$ NW $\frac{1}{4}$ of Section 13, T18N, R11E of the 6th P.M., Washington County, Nebraska, and containing 3.41 acres, more or less.

TAX LOT 144 (Part of Tax Lot 48) 1968

The East 150.0 feet of the West 210.0 feet of Tax Lot 48 in Section 13, T18N, R11E of the 6th P.M., Washington County, Nebraska, and containing 0.22 acres, more or less.

TAX LOT 145 (1969)

The West 150.0 feet of Tax Lot 142, lying in the NW $\frac{1}{4}$ NW $\frac{1}{4}$ of Section 13, T18N, R11E of the 6th P.M., Washington County, Nebraska, and containing 0.32 acres, more or less.

TAX LOT 146 (1969)

Tax Lot 142 less Tax Lot 145, lying in the NW $\frac{1}{4}$ NW $\frac{1}{4}$ of Section 13, T18N, R11E of the 6th P.M., Washington County, Nebraska, and containing 0.98 acres, more or less.

SECTION 13

TOWNSHIP 18 NORTH

RANGE 11 EAST

TAX LOT 147 (Part of Tax Lot 129) 1969

That part of Tax Lot 129 in Section 13, T18N, R11E of the 6th P.M., Washington County, Nebraska described as follows: Bounded on the North by the North line of said Tax Lot 129; bounded on the East by the East line of said Tax Lot 129; bounded on the South by the South line of said Tax Lot 129; and bounded on the West by a line that is 300.0 feet East of and parallel to the easterly r.o.w. of U.S. Highway No. 73; lying in the NE $\frac{1}{4}$ NW $\frac{1}{4}$ of said Section 13 and containing 13.59 acres, more or less.

TAX LOT 148 (Part of Tax Lot 129) 1969

Tax Lot 129 in the NE $\frac{1}{4}$ NW $\frac{1}{4}$ of Section 13, T18N, R11E of the 6th P.M., Washington County, Nebraska, less Tax Lot 147 and containing 4.41 acres, more or less.

TAX LOT 149 (Part of Tax Lot 114) 1969

All that part of Tax Lot 114 in Section 13, T18N, R11E of the 6th P.M., Washington County, Nebraska lying easterly of a line that is 300.0 feet easterly of and parallel to the easterly r.o.w. of U.S. Highway No. 73; lying in the SE $\frac{1}{4}$ NW $\frac{1}{4}$ of said Section 13 and containing 16.53 acres, more or less.

TAX LOT 150 (Part of Tax Lot 114) 1969

Tax Lot 114 in Section 13, T18N, R11E of the 6th P.M., Washington County, Nebraska, less Tax Lot 149, and containing 10.37 acres, more or less.

SECTION 13

TOWNSHIP 18 NORTH

RANGE 11 EAST

TAX LOT 151 (Part of T.L. 123) 1970

Beginning at the SE corner of Tax Lot 123 in Section 13, T18N, R11E, thence West along the South line of said Tax Lot 123 a distance of 62.0 feet; thence North a distance of 112.0 feet; thence East a distance of 85.0 feet to a point on a 403.87 feet radius curve to the left; thence along said curve in a Southwesterly direction a distance of 114.0 feet to the point of beginning, lying in the SE $\frac{1}{4}$ NW $\frac{1}{4}$ of Section 13, Township 18 North, Range 11 East of the 6th P.M., Washington County, Nebraska and containing 0.18 acres, more or less.

TAX LOT 152 (Part of T.L. 123) 1970

Tax lot 123 in Section 13, Township 18 North, Range 11 East of the 6th P.M., Washington County, Nebraska, less Tax Lot 151 and containing 1.18 acres, more or less.

TAX LOT 153 (Part of T.L. 152) 1970

Beginning at the SW corner of Tax Lot 152 in Section 13, T18N, R11E; thence North 112.0 feet; thence East 75.0 feet; thence South 112.0 feet; thence West 75.0 feet to the point of beginning, lying in the SW $\frac{1}{4}$ NW $\frac{1}{4}$ and the SE $\frac{1}{4}$ NW $\frac{1}{4}$ of Section 13, Township 18 North, Range 11 East of the 6th P.M., Washington County, Nebraska, and containing 0.19 acres, more or less.

TAX LOT 154 (Part of T.L. 152) 1970

Tax Lot 152 in Section 13, T18N, R11E, less Tax Lot 153, lying in the SW $\frac{1}{4}$ NW $\frac{1}{4}$ and the SE $\frac{1}{4}$ NW $\frac{1}{4}$ of Section 13, Township 18 North, Range 11 East of the 6th P.M., Washington County, Nebraska, and containing 0.99 acres, more or less.

TAX LOT 155 (Part of T.L.s 149 and 150) 1971

From the center of Section 13, T18N, R11E, and assuming the E-W $\frac{1}{4}$ line to bear due East and West; thence West 293.26 feet; thence N 2°01'30" W a distance of 190.92 feet to the point of beginning; thence N 4°10' W a distance of 298.60 feet; thence West a distance of 579.57 feet to the easterly r.o.w. of U.S. Highway No. 73; thence Southeasterly along said r.o.w. on a 2252.0 foot radius curve to the left a distance of 375.13 feet; thence East a distance of 374.01 feet to the point of beginning, lying in the SE $\frac{1}{4}$ NW $\frac{1}{4}$ of Section 13, T18N, R11E of the 6th P.M., Washington County, Nebraska and containing 3.31 acres, more or less.

~~TAX LOT 156 (Part of Tax Lot 114) 1971~~

~~Tax Lot 114 in Section 13, T18N, R11E of the 6th P.M., Washington County, Nebraska, less Tax Lot 155 and containing 23.58 acres, more or less.~~

SECTION 13

TOWNSHIP 18 NORTH

RANGE 11 EAST

TAX LOT 156 (Part of Tax Lot 150) 1971

All of old Tax Lot 150 lying North of the North line of Tax Lot 155 in Section 13, T18N, R11E of the 6th P.M., Washington County, Nebraska and containing 6.54 acres, more or less.

TAX LOT 157 (Part of Tax Lot 149) 1971

Beginning at the NE corner of the SE $\frac{1}{4}$ NW $\frac{1}{4}$ of Section 13, T18N, R11E of the 6th P.M., Washington County, Nebraska; thence West along the North line of said SE $\frac{1}{4}$ NW $\frac{1}{4}$ to the Easterly line of Tax Lot 156; thence Southeasterly along said Easterly line to a point on the North line of Tax Lot 155 in said Section 13; thence East to the NE corner of said Tax Lot 155; thence Southeasterly along the easterly line of said Tax Lot 155 to a point on a line that is 300.0 feet easterly and parallel to the easterly r.o.w. of U.S. Highway No. 73; thence Southeasterly along said line to the N-S $\frac{1}{4}$ line of said Section 13, thence North along said N-S $\frac{1}{4}$ line to the point of beginning, lying in the SE $\frac{1}{4}$ NW $\frac{1}{4}$ of said Section 13 and containing 16.55 acres, more or less.

TAX LOT 158 (Part of Tax Lot 150) 1971

Beginning at the center of Section 13, T18N, R11E of the 6th P.M., Washington County, Nebraska; thence West along the E-W $\frac{1}{4}$ line of said Section 13 a distance of 293.26 feet; thence N 2°01'30" W a distance of 190.92 feet; thence N 4°10' W to a point on a line that is 300.0 feet easterly of and parallel to the easterly r.o.w. of U.S. Highway No. 73; thence Southeasterly along said line to a point on the N-S $\frac{1}{4}$ line of said Section 13; thence South along said N-S $\frac{1}{4}$ line to the point of beginning, lying in the SE $\frac{1}{4}$ NW $\frac{1}{4}$ of said Section 13 and containing 0.50 acres, more or less.

TAX LOT 159 (Part of Tax Lot 155) 1971

That part of Tax Lot 155 in Section 13, T18N, R11E of the 6th P.M., Washington County, Nebraska lying inside the city limits of the City of Blair, Washington County, Nebraska and containing 2.82 acres, more or less.

TAX LOT 160 (Part of Tax Lot 155) 1971

That part of Tax Lot 155 in Section 13, T18N, R11E of the 6th P.M., Washington County, Nebraska lying outside the city limits of the City of Blair, Washington County, Nebraska and containing 0.49 acres, more or less.

TAX LOT 161 (PART OF T.L. 47) 1972

FROM THE $\frac{1}{4}$ CORNER NORTH OF THE CENTER OF SECTION 13, T18N, R11E, AND ASSUMING SAID $\frac{1}{4}$ LINE TO BEAR DUE NORTH AND SOUTH, THENCE NORTH A DISTANCE OF 1092.7 FEET; THENCE EAST A DISTANCE OF 313.18 FEET TO THE POINT OF BEGINNING; THENCE CONTINUING EAST A DISTANCE OF 208.71 FEET; THENCE SOUTH A DISTANCE OF 208.71 FEET; THENCE WEST A DISTANCE OF 208.71 FEET; THENCE NORTH A DISTANCE OF 208.71 FEET TO THE POINT OF BEGINNING, LYING IN THE NW $\frac{1}{4}$ NE $\frac{1}{4}$ OF SECTION 13, TOWNSHIP 18 NORTH, RANGE 11 EAST OF THE 6th P.M., WASHINGTON COUNTY, NEBRASKA, CONTAINING 1.0 ACRES, MORE OR LESS.

TAX LOT 162 (PART OF T.L. 47) 1972

TAX LOT 47 LESS TAX LOT 161, LYING IN THE N $\frac{1}{2}$ NE $\frac{1}{4}$ OF SECTION 13, TOWNSHIP 18 NORTH, RANGE 11 EAST OF THE 6th P.M., WASHINGTON COUNTY, NEBRASKA, CONTAINING 36.90 ACRES, MORE OR LESS.

SECTION 13

TOWNSHIP 18 NORTH

RANGE 11 EAST

TAX LOT 163 (PART OF TAX LOT 113) 1972 (SEE FOLLOWING PAGE)

FROM THE CENTER OF SECTION 13, T18N, R11E, AND ASSUMING THE EAST-WEST $\frac{1}{2}$ LINE OF SECTION 13 TO BEAR DUE EAST AND WEST; THENCE WEST ALONG SAID $\frac{1}{2}$ LINE A DISTANCE OF 293.26 FEET; THENCE N $2^{\circ}01'30''$ W A DISTANCE OF 190.92 FEET; THENCE WEST A DISTANCE OF 126.51 FEET TO THE POINT OF BEGINNING; THENCE CONTINUING WEST A DISTANCE OF 247.16 FEET TO THE NORTHEASTERLY R.O.W. OF U.S. HIGHWAY No. 73; THENCE SOUTHEASTERLY ALONG SAID R.O.W. ON A 2252.0 FEET RADIUS CURVE TO THE LEFT, INITIAL TANGENT OF WHICH BEARS S $42^{\circ}02'15''$ E, A DISTANCE OF 198.26 FEET; THENCE N $37^{\circ}26'$ E A DISTANCE OF 177.04 FEET TO THE POINT OF BEGINNING, LYING IN THE SE $\frac{1}{4}$ NW $\frac{1}{4}$ OF SECTION 13, TOWNSHIP 18 NORTH, RANGE 11 EAST OF THE 6th P.M., WASHINGTON COUNTY, NEBRASKA, AND CONTAINING 0.40 ACRES, MORE OR LESS.

TAX LOT 164 (PART OF T.L. 113) 1972 (SEE FOLLOWING PAGE)

TAX LOT 113 IN SECTION 13, TOWNSHIP 18 NORTH, RANGE 11 EAST OF THE 6th P.M., WASHINGTON COUNTY, NEBRASKA LESS TAX LOT 163, LYING IN THE SE $\frac{1}{4}$ NW $\frac{1}{4}$ AND CONTAINING 1.20 ACRES, MORE OR LESS.
AND NE $\frac{1}{4}$ SW $\frac{1}{4}$ (As per telephone conversation with County Surveyor 12-17-95)-bt

SECTION 13

TOWNSHIP 18 NORTH

RANGE 11 EAST

TAX LOT 163 (PART OF TAX LOT 113) 1972

FROM THE CENTER OF SECTION 13, T18N, R11E AND ASSUMING THE EAST-WEST $\frac{1}{2}$ LINE OF SECTION 13 TO BEAR DUE EAST AND WEST; THENCE WEST ALONG SAID $\frac{1}{2}$ LINE A DISTANCE OF 293.26 FEET; THENCE N $2^{\circ}01'30''$ W A DISTANCE OF 190.92 FEET; THENCE WEST A DISTANCE OF 126.51 FEET TO THE POINT OF BEGINNING; THENCE CONTINUING WEST A DISTANCE OF 247.16 FEET TO THE NORTHEASTERLY R.O.W. OF U.S. HIGHWAY No. 73; THENCE SOUTHEASTERLY ALONG SAID R.O.W. ON A 2252.0 FEET RADIUS CURVE TO THE LEFT, INITIAL TANGENT OF WHICH BEARS S $42^{\circ}02'15''$ E, A DISTANCE OF 198.26 FEET; THENCE N $37^{\circ}26'$ E A DISTANCE OF 177.84 FEET TO THE POINT OF BEGINNING, LYING IN THE SE $\frac{1}{4}$ NW $\frac{1}{4}$ OF SECTION 13, TOWNSHIP 18 NORTH, RANGE 11 EAST OF THE 6th P.M., WASHINGTON COUNTY, NEBRASKA, AND CONTAINING 0.40 ACRES, MORE OR LESS.

TAX LOT 164 (PART OF T.L. 113) 1972

TAX LOT 113 IN SECTION 13, TOWNSHIP 18 NORTH, RANGE 11 EAST OF THE 6th P.M., WASHINGTON COUNTY, NEBRASKA LESS TAX LOT 163, LYING IN THE SE $\frac{1}{4}$ NW $\frac{1}{4}$ AND THE NE $\frac{1}{4}$ SW $\frac{1}{4}$ AND CONTAINING 1.20 ACRES, MORE OR LESS.

SECTION 13

TOWNSHIP 18 NORTH

RANGE 11 EAST

TAX LOT 165 (PART OF TAX LOTS 125 & 126, TAX LOTS 12 & 128) 1975

FROM THE NORTH $\frac{1}{4}$ CORNER OF SECTION 13-18-11 AND ASSUMING THE NORTH LINE OF THE NW $\frac{1}{4}$ OF SAID SECTION 13 TO BEAR DUE EAST AND WEST; THENCE WEST A DISTANCE OF 545.82 FEET TO THE POINT OF BEGINNING; THENCE CONTINUING WEST A DISTANCE OF 696.69 FEET TO THE EAST R.O.W. OF HIGHWAY No. 73; THENCE S 0°12' E ALONG SAID EAST R.O.W. A DISTANCE OF 28.44 FEET; THENCE S 89°48' W A DISTANCE OF 20.0 FEET; THENCE S 0°12' E A DISTANCE OF 265.0 FEET; THENCE S 21°39'04" E A DISTANCE OF 54.69 FEET; THENCE S 0°12' E A DISTANCE OF 315.90 FEET TO THE ~~xxx~~ LINE; THENCE N 89°57'49" E ALONG SAID ~~xxx~~ LINE A DISTANCE OF 659.67 FEET; THENCE N 0°02'48" E A DISTANCE OF 340.38 FEET; THENCE EAST A DISTANCE OF 34.44 FEET; THENCE NORTH A DISTANCE OF 319.44 FEET TO THE POINT OF BEGINNING, LYING IN THE NE $\frac{1}{4}$ NW $\frac{1}{4}$ OF SECTION 13, TOWNSHIP 18 NORTH, RANGE 11 EAST OF THE 6th P.M., WASHINGTON COUNTY, NEBRASKA AND CONTAINING 10.40 ACRES, MORE OR LESS.

TAX LOT 166 (PT. OF T.L. 154) 1975

COMMENCING AT THE CENTER OF THE NW $\frac{1}{4}$ OF SECTION 13, T 18 N, R 11 E, AND ASSUMING THE $\frac{1}{4}$ LINE EAST OF THE WEST LINE OF SAID SECTION TO BEAR DUE NORTH AND SOUTH; THENCE SOUTH A DISTANCE OF 670.60 FEET TO THE POINT OF BEGINNING; THENCE N 51°15'00" W A DISTANCE OF 25.60 FEET; THENCE SOUTH A DISTANCE OF 127.31 FEET; THENCE EAST A DISTANCE OF 214.35 FEET; THENCE N 28°15' E A DISTANCE OF 99.77 FEET; THENCE WEST A DISTANCE OF 241.60 FEET; THENCE NORTH A DISTANCE OF 23.40 FEET TO THE POINT OF BEGINNING, LYING IN THE SE $\frac{1}{4}$ NW $\frac{1}{4}$ AND THE SW $\frac{1}{4}$ NW $\frac{1}{4}$ OF SECTION 13, TOWNSHIP 18 NORTH, RANGE 11 EAST OF THE 6th. P.M., WASHINGTON COUNTY, NEBRASKA, AND CONTAINING 0.49 ACRES, MORE OR LESS.

TAX LOT 167 (PT. OF T.L. 154) 1975

BEGINNING AT A POINT 761.89 FEET SOUTH AND 19.97 FEET WEST OF THE CENTER OF THE NW $\frac{1}{4}$ IN SECTION 13, T 18 N, R 11 E; THENCE EAST A DISTANCE OF 214.35 FEET; THENCE S 28° 15' W A DISTANCE OF 63.89 FEET TO THE POINT OF CURVATURE; THENCE SOUTHWESTERLY ALONG A 403.87 FOOT RADIUS CURVE TO THE LEFT A DISTANCE OF 24.18 FEET (HAVING A CHORD BEARING N 26°32'14" E AND A CHORD DISTANCE OF 24.16 FEET); THENCE WEST A DISTANCE OF 173.36 FEET; THENCE NORTH A DISTANCE OF 77.89 FEET TO THE POINT OF BEGINNING, LYING IN THE SE $\frac{1}{4}$ SW $\frac{1}{4}$ AND THE SW $\frac{1}{4}$ NW $\frac{1}{4}$ OF SECTION 13, TOWNSHIP 18 NORTH, RANGE 11 EAST OF THE 6th. P.M., WASHINGTON COUNTY, NEBRASKA, AND CONTAINING 0.35 ACRES, MORE OR LESS.

TAX LOT 168 (PT. OF T.L. 154 & ALL T.L.S 151 & 153) 1975

BEGINNING AT A POINT 859.78 FEET SOUTH AND 19.97 FEET WEST OF THE CENTER OF THE NW $\frac{1}{4}$ OF SECTION 13, T 18 N, R 11 E; THENCE EAST A DISTANCE OF 173.36 FEET TO THE WEST BOUNDARY LINE OF TAX LOT 130; THENCE SOUTHWESTERLY ALONG THE WESTERLY BOUNDARY LINE OF TAX LOT 130 TO THE SE CORNER OF TAX LOT 153; THENCE WEST ALONG THE SOUTH BOUNDARY LINES OF TAX LOT 153 AND TAX LOT 151 TO THE SW CORNER OF TAX LOT 151; THENCE DUE NORTH TO THE POINT OF BEGINNING, LYING IN THE SE $\frac{1}{4}$ NW $\frac{1}{4}$ AND THE SW $\frac{1}{4}$ NW $\frac{1}{4}$ OF SECTION 13, TOWNSHIP 18 NORTH, RANGE 11 EAST OF THE 6th. P.M., WASHINGTON COUNTY, NEBRASKA, AND CONTAINING 0.48 ACRES, MORE OR LESS.

TAX LOT 169 (VOID)

TAX LOT 170 (1975)

BEGINNING AT THE S $\frac{1}{4}$ CORNER OF SECTION 13, T 18 N, R 11 E AND ASSUMING THE N-S $\frac{1}{4}$ LINE TO BEAR DUE N-S; THENCE NORTH A DISTANCE OF 113.17 FEET; THENCE WEST A DISTANCE OF 459.72 FEET; THENCE SOUTH A DISTANCE OF 113.57 FEET TO THE SOUTH LINE OF SAID SECTION; THENCE N 89°56'59" E A DISTANCE OF 459.72 FEET TO THE POINT OF BEGINNING, LYING IN THE SE $\frac{1}{4}$ SW $\frac{1}{4}$ OF SECTION 13, TOWNSHIP 18 NORTH, RANGE 11 EAST OF THE 6th. P.M., WASHINGTON COUNTY, NEBRASKA, AND CONTAINING 1.20 ACRES, MORE OR LESS.

TAX LOT 171 (1975)

THE SE $\frac{1}{4}$ SW $\frac{1}{4}$ OF SECTION 13, TOWNSHIP 18 NORTH, RANGE 11 EAST OF THE 6th. P.M., WASHINGTON COUNTY, NEBRASKA, LESS TAX LOT 170, AND CONTAINING 38.8 ACRES, MORE OR LESS.

TAX LOT 172 (PART OF T.L.S 147 & 148) 1976

THAT PART OF TAX LOTS 147 AND 148 IN SECTION 13, TOWNSHIP 18 NORTH, RANGE 11 EAST OF THE 6th. P.M., WASHINGTON COUNTY, NEBRASKA, LYING NORTH OF PROSPECT AVENUE AND EAST OF U.S. HIGHWAY NO. 73 AND WEST OF TENTH STREET, AND CONTAINING 9.03 ACRES, MORE OR LESS.

TAX LOT 173 (PART OF T.L.S 147 & 148) 1976

THAT PART OF TAX LOTS 147 AND 148 IN SECTION 13, TOWNSHIP 18 NORTH, RANGE 11 EAST OF THE 6th. P.M., WASHINGTON COUNTY, NEBRASKA, LYING SOUTH OF PROSPECT AVENUE AND EAST OF U.S. HIGHWAY NO. 73, AND CONTAINING 7.29 ACRES, MORE OR LESS.

TAX LOT 174 (T.L. 28) 1976

THAT PART OF TAX LOT 28 IN SECTION 13, TOWNSHIP 18 NORTH, RANGE 11 EAST OF THE 6th. P.M., WASHINGTON COUNTY, NEBRASKA, LYING WEST OF TENTH STREET R.O.W., AND CONTAINING 1.88 ACRES, MORE OR LESS.

TAX LOT 175 (T.L. 162) 1976

THAT PART OF TAX LOT 162 LYING EAST OF TENTH STREET IN SECTION 13, TOWNSHIP 18 NORTH, RANGE 11 EAST OF THE 6th. P.M., WASHINGTON COUNTY, NEBRASKA, AND CONTAINING 36.32 ACRES, MORE OR LESS.

TAX LOT 176 (T.L. 46) 1976

THAT PART OF TAX LOT 46 LYING EAST OF TENTH STREET IN SECTION 13, TOWNSHIP 18 NORTH, RANGE 11 EAST OF THE 6th. P.M., WASHINGTON COUNTY, NEBRASKA, AND CONTAINING 2.89 ACRES, MORE OR LESS.

TAX LOT 177 (T.L. 18) 1976

THAT PART OF TAX LOT 18 LYING EAST OF TENTH STREET IN SECTION 13, TOWNSHIP 18 NORTH, RANGE 11 EAST OF THE 6th. P.M., WASHINGTON COUNTY, NEBRASKA, AND CONTAINING 0.95 ACRES, MORE OR LESS.

TAX LOT 178 (T.L. 164) 1976

TAX LOT 164 IN SECTION 13, TOWNSHIP 18 NORTH, RANGE 11 EAST OF THE 6th. P.M., WASHINGTON COUNTY, NEBRASKA, LESS THE HIGHWAY R.O.W. AS RECORDED IN DEED BOOK 105, PAGE 197, AND CONTAINING 1.16 ACRES, MORE OR LESS.

TAX LOT 179 (T.L. 159) 1976

TAX LOT 159 IN SECTION 13, TOWNSHIP 18 NORTH, RANGE 11 EAST OF THE 6th. P.M., WASHINGTON COUNTY, NEBRASKA, LESS THE HIGHWAY R.O.W. AS RECORDED IN DEED BOOK 105, PAGE 611, AND CONTAINING 2.73 ACRES, MORE OR LESS.

TAX LOT 180 (T.L. 94) 1976

TAX LOT 94 IN SECTION 13, TOWNSHIP 18 NORTH, RANGE 11 EAST OF THE 6th. P.M., WASHINGTON COUNTY, NEBRASKA, LESS THE HIGHWAY R.O.W. AS RECORDED IN DEED BOOK 106 (106) PAGE 307, AND CONTAINING 21.99 ACRES, MORE OR LESS.

TAX LOT 181 (T.L. 124) 1976

TAX LOT 124 IN SECTION 13, TOWNSHIP 18 NORTH, RANGE 11 EAST OF THE 6th. P.M., WASHINGTON COUNTY, NEBRASKA, LESS THE HIGHWAY R.O.W. AS RECORDED IN DEED BOOK 106 (106) PAGE 308, AND CONTAINING 0.78 ACRES, MORE OR LESS.

TAX LOT 182 (T.L. 80) 1976

TAX LOT 80 IN SECTION 13, TOWNSHIP 18 NORTH, RANGE 11 EAST OF THE 6th. P.M., WASHINGTON COUNTY, NEBRASKA, LESS THE HIGHWAY R.O.W. AS RECORDED IN DEED BOOK 106, PAGE 600, AND CONTAINING 0.33 ACRES, MORE OR LESS.

TAX LOT 183 (T.L. 112) 1976

TAX LOT 112 IN SECTION 13, TOWNSHIP 18 NORTH, RANGE 11 EAST OF THE 6th. P.M., WASHINGTON COUNTY, NEBRASKA, LESS THE HIGHWAY R.O.W. AS RECORDED IN DEED BOOK 106, PAGE 603, AND CONTAINING 0.23 ACRES, MORE OR LESS.

TAX LOT 184 (T.L.S 66,67,68 & 140) 1976

TAX LOTS 66, 67, 68 AND 140 IN SECTION 13, TOWNSHIP 18 NORTH, RANGE 11 EAST OF THE 6th. P.M., WASHINGTON COUNTY, NEBRASKA, LESS THE HIGHWAY R.O.W. AS RECORDED IN DEED BOOK 106, PAGE 579, AND CONTAINING 2.71 ACRES, MORE OR LESS.

TAX LOT 185 (T.L. 115) 1976

TAX LOT 115 IN SECTION 13, TOWNSHIP 18 NORTH, RANGE 11 EAST OF THE 6th. P.M., WASHINGTON COUNTY, NEBRASKA, LESS THE HIGHWAY R.O.W. AS RECORDED IN DEED BOOK 106, PAGE 566, AND CONTAINING 1.4 ACRES, MORE OR LESS.

TAX LOT 186 (T.L. 127) 1976

TAX LOT 127 IN SECTION 13, TOWNSHIP 18 NORTH, RANGE 11 EAST OF THE 6th. P.M., WASHINGTON COUNTY, NEBRASKA, LESS THE HIGHWAY R.O.W. AS RECORDED IN DEED BOOK 106, PAGE 564, AND CONTAINING 0.60 ACRES, MORE OR LESS.

TAX LOT 187 (T.L. 156) 1976

TAX LOT 156 IN SECTION 13, TOWNSHIP 18 NORTH, RANGE 11 EAST OF THE 6th. P.M., WASHINGTON COUNTY, NEBRASKA, LESS THE HIGHWAY R.O.W. AS RECORDED IN DEED BOOK 107, PAGE 300, AND CONTAINING 6.34 ACRES, MORE OR LESS.

TAX LOT 188 (T.L. 118) 1976

TAX LOT 118 IN SECTION 13, TOWNSHIP 18 NORTH, RANGE 11 EAST OF THE 6th. P.M., WASHINGTON COUNTY, NEBRASKA, LESS THE HIGHWAY R.O.W. AS RECORDED IN DEED BOOK 107, PAGE 304, AND CONTAINING 1.22 ACRES, MORE OR LESS.

TAX LOT 189 (T.L. 130) 1976

TAX LOT 130 IN SECTION 13, TOWNSHIP 18 NORTH, RANGE 11 EAST OF THE 6th. P.M., WASHINGTON COUNTY, NEBRASKA, LESS THE HIGHWAY R.O.W. AS RECORDED IN DEED BOOK 107, PAGE 307, AND CONTAINING 0.318 ACRES, MORE OR LESS.

TAX LOT 190 (T.L. 81) 1976

TAX LOT 81 IN SECTION 13, TOWNSHIP 18 NORTH, RANGE 11 EAST OF THE 6th. P.M., WASHINGTON COUNTY, NEBRASKA, LESS THE HIGHWAY R.O.W. AS RECORDED IN DEED BOOK 107, PAGE 518, AND CONTAINING 0.508 ACRES, MORE OR LESS.

TAX LOT 191 (T.L. 110) 1976

TAX LOT 110 IN SECTION 13, TOWNSHIP 18 NORTH, RANGE 11 EAST OF THE 6th. P.M., WASHINGTON COUNTY, NEBRASKA, LESS THE HIGHWAY R.O.W. AS RECORDED IN DEED BOOK 107, PAGE 515, AND CONTAINING 0.384 ACRES, MORE OR LESS.

TAX LOT 192 (T.L.S 98 & 137) 1976

TAX LOTS 98 AND 137 IN SECTION 13, TOWNSHIP 18 NORTH, RANGE 11 EAST OF THE 6th. P.M., WASHINGTON COUNTY, NEBRASKA, LESS THE HIGHWAY R.O.W. AS RECORDED IN DEED BOOK 106, PAGE 1-21, AND CONTAINING 64.46 ACRES, MORE OR LESS.

TAX LOT 193 (T.L. 139) 1976

TAX LOT 139 IN SECTION 13, TOWNSHIP 18 NORTH, RANGE 11 EAST OF THE 6th. P.M., WASHINGTON COUNTY, NEBRASKA, LESS THE HIGHWAY R.O.W. AS RECORDED IN DEED BOOK 106, PAGE 1-21, AND CONTAINING 9.91 ACRES, MORE OR LESS.

TAX LOT 194 (T.L. 138) 1976

TAX LOT 138, IN SECTION 13, TOWNSHIP 18 NORTH, RANGE 11 EAST OF THE 6th. P.M., WASHINGTON COUNTY, NEBRASKA, LESS THE HIGHWAY R.O.W. AS RECORDED IN DEED BOOK 106, PAGE 1-21, AND CONTAINING 29.27 ACRE, MORE OR LESS.

TAX LOT 195 (PART OF T.L. 192) 1976

THAT PART OF THE SE $\frac{1}{4}$ SE $\frac{1}{4}$ OF SECTION 13, TOWNSHIP 18 NORTH, RANGE 11 EAST OF THE 6th P.M., WASHINGTON COUNTY, NEBRASKA, LYING NORTHEAST OF THE NORTHEASTERLY R.O.W. OF U.S. HIGHWAY NO. 73, AND CONTAINING 6.95 ACRES, MORE OR LESS.

TAX LOT 196 (PART OF T.L. 192) 1976

THAT PART OF THE NE $\frac{1}{4}$ OF THE SE $\frac{1}{4}$ OF SECTION 13, TOWNSHIP 18 NORTH, RANGE 11 EAST OF THE 6th P.M., WASHINGTON COUNTY, NEBRASKA, LYING NORTH AND EAST OF THE NORTHEASTERLY R.O.W. OF U.S. HIGHWAY NO. 73, AND CONTAINING 57.51 ACRES, MORE OR LESS.

TAX LOT 197 (1976)

BEGINNING AT A POINT 33.0 FEET EAST OF THE SW CORNER OF THE SW $\frac{1}{4}$ SE $\frac{1}{4}$ OF SECTION 13, T18N, R11E; THENCE NORTH A DISTANCE OF 275 FEET; THENCE EAST A DISTANCE OF 317 FEET; THENCE SOUTH A DISTANCE OF 275 FEET; THENCE WEST TO THE POINT OF BEGINNING, ALL BEARINGS MEASURED PARALLEL TO THE SECTION LINES, LYING IN THE SW $\frac{1}{4}$ SE $\frac{1}{4}$ OF SECTION 13, TOWNSHIP 18 NORTH, RANGE 11 EAST OF THE 6th P.M., WASHINGTON COUNTY, NEBRASKA, AND CONTAINING 2.0 ACRES, MORE OR LESS.

TAX LOT 198 (1976)

THE SW $\frac{1}{4}$ SE $\frac{1}{4}$ OF SECTION 13, TOWNSHIP 18 NORTH, RANGE 11 EAST OF THE 6th P.M., WASHINGTON COUNTY, NEBRASKA, LESS TAX LOT 197, LYING IN THE SW $\frac{1}{4}$ SE $\frac{1}{4}$ AND CONTAINING 38.0 ACRES, MORE OR LESS.

TAX LOT 199 (PART OF T.L. 198) 1977

THE NORTH 275 FEET OF THE SOUTH 550 FEET OF THE WEST 350 FEET OF THE SW $\frac{1}{4}$ SE $\frac{1}{4}$ OF SECTION 13, TOWNSHIP 18 NORTH, RANGE 11 EAST OF THE 6th. P.M., WASHINGTON COUNTY, NEBRASKA, LESS THE COUNTY ROAD R.O.W. ON THE WEST BOUNDARY AND CONTAINING 2.0 ACRES, MORE OR LESS.

TAX LOT 200 (PART OF T.L. 198) 1977

THE NORTH 275 FEET OF THE SOUTH 825 FEET OF THE WEST 350 FEET OF THE SW $\frac{1}{4}$ SE $\frac{1}{4}$ OF SECTION 13, TOWNSHIP 18 NORTH, RANGE 11 EAST OF THE 6th. P.M., WASHINGTON COUNTY, NEBRASKA, LESS THE COUNTY ROAD R.O.W. ON THE WEST BOUNDARY, AND CONTAINING 2.0 ACRES, MORE OR LESS.

TAX LOT 201 (PART OF T.L. 198) 1977

TAX LOT 198 IN SECTION 13, TOWNSHIP 18 NORTH, RANGE 11 EAST OF THE 6th. P.M., WASHINGTON COUNTY, NEBRASKA, LESS TAX LOTS 199 AND 200, LYING IN THE SW $\frac{1}{4}$ SE $\frac{1}{4}$ AND CONTAINING 34.0 ACRES, MORE OR LESS.

TAX LOT 202 (PART OF T.L. 194) 1977

FROM THE SE CORNER OF SECTION 13, T18N, R11E AND ASSUMING THE EAST LINE OF SAID SECTION TO BEAR N 0°12'W; THENCE N 0°12'W ALONG SAID EAST SECTION LINE A DISTANCE OF 513.3 FEET TO A POINT ON THE SOUTHWESTERLY R.O.W. OF U.S. HIGHWAY NO. 73; THENCE N 60°38'W ALONG SAID R.O.W. A DISTANCE OF 194.21 FEET TO THE POINT OF BEGINNING; THENCE CONTINUING N 60°38'W A DISTANCE OF 49 FEET; THENCE S 34°50'W A DISTANCE OF 327.49 FEET; THENCE S 65°10'E A DISTANCE OF 79 FEET; THENCE N 29°38'E A DISTANCE OF 319.7 FEET TO THE POINT OF BEGINNING, LYING IN THE SE $\frac{1}{4}$ SE $\frac{1}{4}$ OF SECTION 13, TOWNSHIP 18 NORTH, RANGE 11 EAST OF THE 6th. P.M., WASHINGTON COUNTY, NEBRASKA, AND CONTAINING 0.47 ACRES, MORE OR LESS.

TAX LOT 203 (PART OF T.L. 194) 1977

FROM THE SE CORNER OF SECTION 13, T18N, R11E, AND ASSUMING THE EAST LINE OF SAID SECTION TO BEAR N 0°12'W; THENCE N 0°12'W ON SAID EAST SECTION LINE A DISTANCE OF 513.3 FEET TO A POINT ON THE SOUTHWESTERLY R.O.W. OF U.S. HIGHWAY NO. 73; THENCE N 60°38'W ALONG SAID R.O.W. A DISTANCE OF 243.21 FEET TO THE POINT OF BEGINNING; THENCE N 60°38'W A DISTANCE OF 266.3 FEET; THENCE S 32°09'W A DISTANCE OF 346.4 FEET; THENCE S 65°10'E A DISTANCE OF 252.67 FEET; THENCE N 34°50'E A DISTANCE OF 327.49 FEET TO THE POINT OF BEGINNING, LYING IN THE SE $\frac{1}{4}$ SE $\frac{1}{4}$ OF SECTION 13, TOWNSHIP 18 NORTH, RANGE 11 EAST OF THE 6th. P.M., WASHINGTON COUNTY, NEBRASKA, AND CONTAINING 2.0 ACRES, MORE OR LESS.

TAX LOT 204 (PART OF T.L. 194) 1977

TAX LOT 194 LYING IN THE SE $\frac{1}{4}$ SE $\frac{1}{4}$ OF SECTION 13, TOWNSHIP 18 NORTH, RANGE 11 EAST OF THE 6th. P.M., WASHINGTON COUNTY, NEBRASKA, LESS TAX LOTS 202 AND 203, AND CONTAINING 26.80 ACRES, MORE OR LESS.

TAX LOT 205 (PART OF T.L. 204) 1977

FROM THE SE CORNER OF SECTION 13, T18N, R11E AND ASSUMING THE EAST SECTION LINE TO BEAR N 0°12'W; THENCE N 0°12'W ALONG SAID EAST SECTION LINE A DISTANCE OF 513.3 FEET TO A POINT ON THE SOUTHERLY R.O.W. OF U.S. HIGHWAY NO. 73; THENCE N 60°38'W ALONG SAID R.O.W. A DISTANCE OF 509.51 FEET TO THE POINT OF BEGINNING; THENCE N 60°38'W A DISTANCE OF 32.68 FEET; THENCE N 33°07'W A DISTANCE OF 106.93 FEET ALONG THE HIGHWAY R.O.W.; THENCE N 61°14'W A DISTANCE OF 78.95 FEET; THENCE S 28°46'W A DISTANCE OF 236 FEET; THENCE S 61°14'E A DISTANCE OF 195.0 FEET; THENCE N 32°09'E A DISTANCE OF 185.15 FEET TO THE POINT OF BEGINNING, LYING IN THE SE $\frac{1}{4}$ SE $\frac{1}{4}$ OF SECTION 13, TOWNSHIP 18 NORTH, RANGE 11 EAST OF THE 6th. P.M., WASHINGTON COUNTY, NEBRASKA, AND CONTAINING 1.0 ACRES, MORE OR LESS.

*Revised
10-19-78*

TAX LOT 206 (PART OF T.L. 204) 1977

FROM THE SE CORNER OF SECTION 13, T18N, R11E AND ASSUMING THE EAST SECTION LINE TO BEAR N 0°12'W; THENCE N 0°12'W ALONG SAID EAST SECTION LINE A DISTANCE OF 513.3 FEET TO A POINT ON THE SOUTHERLY R.O.W. OF U.S. HIGHWAY NO. 73; THENCE CONTINUING ALONG SAID R.O.W. N 60°38'W A DISTANCE OF 509.51 FEET; THENCE S 32°09'W A DISTANCE OF 185.15 FEET TO THE POINT OF BEGINNING; THENCE S 32°09'W A DISTANCE OF 64.11 FEET; THENCE N 61°14'W A DISTANCE OF 295.22 FEET; THENCE N 28°46'E A DISTANCE OF 900.0 FEET TO A POINT ON THE HIGHWAY R.O.W.; THENCE S 61°14'E A DISTANCE OF 104.0 FEET; THENCE S 28°46'W A DISTANCE OF 236.0 FEET; THENCE S 61°14'E A DISTANCE OF 195.0 FEET TO THE POINT OF BEGINNING, LYING IN THE SE $\frac{1}{4}$ SE $\frac{1}{4}$ OF SECTION 13, TOWNSHIP 18 NORTH, RANGE 11 EAST OF THE 6th. P.M., WASHINGTON COUNTY, NEBRASKA, AND CONTAINING 1.0 ACRES, MORE OR LESS.

TAX LOT 207 (PART OF T.L. 204) 1977

TAX LOT 204 IN THE SE $\frac{1}{4}$ SE $\frac{1}{4}$ OF SECTION 13, TOWNSHIP 18 NORTH, RANGE 11 EAST OF THE 6th. P.M., WASHINGTON COUNTY, NEBRASKA, LESS TAX LOTS 205 AND 206, AND CONTAINING 24.80 ACRES, MORE OR LESS.

TAX LOT 208 (PART OF TAX LOT 207) 1978

FROM THE SE CORNER OF SECTION 13, T 18 N, R 11 E, AND ASSUMING THE EAST LINE OF SECTION 13 TO BEAR N 0°12' W; THENCE N 0°12'W ALONG SAID EAST LINE A DISTANCE OF 513.3 FEET TO THE POINT OF BEGINNING, SAID POINT OF BEGINNING BEING ON THE SOUTHWESTERLY R.O.W. OF U.S. HIGHWAY NO. 73; THENCE N 60°38' W ALONG SAID R.O.W. A DISTANCE OF 194.21 FEET; THENCE S 29°38' W A DISTANCE OF 319.7 FEET; THENCE S 60°38' E A DISTANCE OF 250.0 FEET; THENCE N 29°38' E A DISTANCE OF 221.37 FEET TO THE EAST LINE OF SECTION 13; THENCE N 0°12' W ALONG SAID EAST LINE A DISTANCE OF 112.83 FEET TO THE POINT OF BEGINNING, LYING IN THE SE $\frac{1}{4}$ SE $\frac{1}{4}$ OF SECTION 13, TOWNSHIP 18 NORTH, RANGE 11 EAST OF THE 6TH P.M., WASHINGTON COUNTY, NEBRASKA, AND CONTAINING 1.77 ACRES, MORE OR LESS.

TAX LOT 209 (PART OF TAX LOT 207) 1978

TAX LOT 207, SECTION 13, TOWNSHIP 18 NORTH, RANGE 11 EAST OF THE 6TH P.M., WASHINGTON COUNTY, NEBRASKA, LESS TAX LOT 208, AND CONTAINING 1.77 ACRES, MORE OR LESS.

TAX LOT 210 (PART OF T.L. 90) 1978

BEGINNING AT THE NW CORNER OF TAX LOT 90 IN SECTION 13, T 18 N, R 11 E, AND ASSUMING THE NORTH LINE OF SAID TAX LOT TO BEAR DUE EAST-WEST, THENCE EAST ON SAID NORTH LINE A DISTANCE OF 142.0 FEET; THENCE S 0°04'42"W A DISTANCE OF 155.0 FEET; THENCE WEST A DISTANCE OF 141.88 FEET TO A POINT ON THE WEST LINE OF TAX LOT 90; THENCE N 0°01'42"E ON SAID WEST LINE A DISTANCE OF 155.0 FEET TO THE POINT OF BEGINNING; LYING IN THE SW $\frac{1}{4}$ NW $\frac{1}{4}$ OF SECTION 13, TOWNSHIP 18 NORTH, RANGE 11 EAST OF THE 6TH P.M., WASHINGTON COUNTY, NEBRASKA, AND CONTAINING 0.51 ACRES, MORE OR LESS.

TAX LOT 211 (PART OF T.L. 90) 1978

TAX LOT 90, LYING IN THE SW $\frac{1}{4}$ NW $\frac{1}{4}$ OF SECTION 13, TOWNSHIP 18 NORTH, RANGE 11 EAST OF THE 6TH P.M., WASHINGTON COUNTY, NEBRASKA, LESS TAX LOT 210, AND CONTAINING 8.96 ACRES, MORE OR LESS.

TAX LOT 212 (TAX LOT 10) (1979)

COMMENCING AT THE NORTH QUARTER CORNER OF SECTION 13, TOWNSHIP 18 NORTH, RANGE 11 EAST; THENCE WEST ON SECTION LINE 20 FEET TO THE POINT OF BEGINNING; THENCE SOUTH 319.44 FEET; THENCE WEST 116.42 FEET; THENCE NORTH 319.44 FEET; THENCE EAST 116.42 FEET TO THE POINT OF BEGINNING; LYING IN THE NORTHEAST QUARTER OF THE NORTHWEST QUARTER OF SECTION 13, TOWNSHIP 18 NORTH, RANGE 11 EAST OF THE 6TH P.M., WASHINGTON COUNTY, NEBRASKA, AND CONTAINING 0.85 ACRES, MORE OR LESS.

TAX LOT 213 (PART OF TAX LOT 211) (1979)

THE SOUTH 650 FEET OF TAX LOT 211 IN SECTION 13, TOWNSHIP 18 NORTH, RANGE 11 EAST OF THE 6TH P.M., WASHINGTON COUNTY, NEBRASKA, LYING IN THE SOUTHWEST QUARTER OF THE NORTHWEST QUARTER AND CONTAINING 4.60 ACRES, MORE OR LESS.

TAX LOT 214 (PART OF TAX LOT 211) (1979)

TAX LOT 211 IN SECTION 13, TOWNSHIP 18 NORTH, RANGE 11 EAST OF THE 6TH P.M., WASHINGTON COUNTY, NEBRASKA, LESS TAX LOT 213, LYING IN THE SOUTHWEST QUARTER OF THE NORTHWEST QUARTER AND CONTAINING 4.36 ACRES, MORE OR LESS.

TAX LOT 215 (PART OF TAX LOTS 195 & 196) (1980)

A TRACT OF LAND LYING IN THE EAST HALF OF THE SOUTHEAST QUARTER OF SECTION 13, TOWNSHIP 18 NORTH, RANGE 11 EAST OF THE 6TH P.M., WASHINGTON COUNTY, NEBRASKA, CONTAINING 4.22 ACRES, MORE OR LESS. MORE PARTICULARLY DESCRIBED AS FOLLOWS: COMMENCING AT THE SOUTHEAST CORNER OF SECTION 13 AND ASSUMING THE EAST LINE OF SECTION 13 TO BEAR NORTH $0^{\circ} 12' 00''$ WEST; THENCE NORTH $0^{\circ} 12' 00''$ WEST A DISTANCE OF 684.44 FEET TO THE POINT OF BEGINNING (SAID POINT BEING ON THE NORTHEASTERLY RIGHT-OF-WAY LINE OF U.S. HIGHWAY NO. 73); THENCE NORTH $58^{\circ} 07' 00''$ WEST ALONG SAID RIGHT-OF-WAY A DISTANCE OF 204.48 FEET; THENCE NORTH $31^{\circ} 53' 00''$ EAST A DISTANCE OF 15.0 FEET; THENCE NORTH $58^{\circ} 07' 00''$ WEST A DISTANCE OF 322.52 FEET; THENCE NORTH $31^{\circ} 53' 00''$ EAST A DISTANCE OF 501.10 FEET; THENCE SOUTH $58^{\circ} 07' 00''$ EAST A DISTANCE OF 203.46 FEET TO THE EAST LINE OF SECTION 13; THENCE SOUTH $0^{\circ} 12' 00''$ EAST A DISTANCE OF 609.13 FEET TO THE POINT OF BEGINNING.

TAX LOT 216 (PART OF TAX LOTS 195 & 196) (1980)

TAX LOTS 195 & 196 IN SECTION 13, TOWNSHIP 18 NORTH, RANGE 11 EAST OF THE 6TH P.M., WASHINGTON COUNTY, NEBRASKA, LESS TAX LOT 215, LYING IN THE NORTH HALF OF THE SOUTHEAST QUARTER AND THE SOUTHEAST QUARTER OF THE SOUTHEAST QUARTER AND CONTAINING 60.24 ACRES, MORE OR LESS.

TAX LOT 217 (PART OF TAX LOT 214) (1981)

A TRACT OF LAND LYING IN THE SOUTHWEST QUARTER OF THE NORTHWEST QUARTER OF SECTION 13, TOWNSHIP 18 NORTH, RANGE 11 EAST OF THE 6TH P.M., WASHINGTON COUNTY, NEBRASKA, CONTAINING 0.51 ACRES, MORE OR LESS. MORE PARTICULARLY DESCRIBED AS FOLLOWS: FROM THE NORTHEAST CORNER OF TAX LOT 74 IN SECTION 13, AND ASSUMING THE NORTH LINE OF SAID TAX LOT TO BEAR DUE EAST-WEST; THENCE EAST A DISTANCE OF 192.0 FEET TO THE POINT OF BEGINNING; THENCE CONTINUING EAST A DISTANCE OF 113.0 FEET TO A POINT ON THE WESTERLY RIGHT-OF-WAY OF U.S. HIGHWAY NO. 73; THENCE SOUTH $38^{\circ} 52' 00''$ EAST ON SAID RIGHT-OF-WAY A DISTANCE OF 38.16 FEET; THENCE SOUTH $0^{\circ} 05' 26''$ WEST A DISTANCE OF 135.28 FEET; THENCE WEST A DISTANCE OF 136.96 FEET; THENCE NORTH $0^{\circ} 04' 42''$ EAST A DISTANCE OF 165.0 FEET TO THE POINT OF BEGINNING.

TAX LOT 218 (PART OF TAX LOT 214) (1981)

A TRACT OF LAND LYING IN THE SOUTHWEST QUARTER OF THE NORTHWEST QUARTER OF SECTION 13, TOWNSHIP 18 NORTH, RANGE 11 EAST OF THE 6TH P.M., WASHINGTON COUNTY, NEBRASKA, CONTAINING 0.47 ACRES, MORE OR LESS. MORE PARTICULARLY DESCRIBED AS FOLLOWS: COMMENCING AT THE NORTHEAST CORNER OF THE SOUTHWEST QUARTER OF THE NORTHWEST QUARTER AND ASSUMING THE EAST LINE OF THE SOUTHWEST QUARTER OF THE NORTHWEST QUARTER TO BEAR SOUTH $0^{\circ} 06' 13''$ WEST; THENCE SOUTH $0^{\circ} 06' 13''$ WEST A DISTANCE OF 197.74 FEET TO THE POINT OF BEGINNING; THENCE CONTINUING SOUTH $0^{\circ} 06' 13''$ WEST A DISTANCE OF 150.09 FEET; THENCE WEST A DISTANCE OF 137.04 FEET TO THE NORTHWEST CORNER OF TAX LOT 82; THENCE NORTH $0^{\circ} 05' 30''$ EAST A DISTANCE OF 150.09 FEET; THENCE EAST A DISTANCE OF 137.07 FEET TO THE POINT OF BEGINNING.

TAX LOT 219 (PART OF TAX LOT 214) (1981)

A TRACT OF LAND LYING IN THE SOUTHWEST QUARTER OF THE NORTHWEST QUARTER OF SECTION 13, TOWNSHIP 18 NORTH, RANGE 11 EAST OF THE 6TH P.M., WASHINGTON COUNTY, NEBRASKA, CONTAINING 0.13 ACRES, MORE OR LESS. MORE PARTICULARLY DESCRIBED AS FOLLOWS: COMMENCING AT THE NORTHEAST CORNER OF THE SOUTHWEST QUARTER OF THE NORTHWEST QUARTER AND ASSUMING THE EAST LINE OF THE SOUTHWEST QUARTER OF THE NORTHWEST QUARTER TO BEAR SOUTH $0^{\circ} 06' 13''$ WEST; THENCE SOUTH $0^{\circ} 06' 13''$ WEST A DISTANCE OF 347.83 FEET TO THE POINT OF BEGINNING; THENCE CONTINUING SOUTH $0^{\circ} 06' 13''$ WEST A DISTANCE OF 126.0 FEET; THENCE WEST A DISTANCE OF 137.0 FEET; THENCE NORTH $0^{\circ} 05' 30''$ EAST A DISTANCE OF 36.0 FEET; THENCE EAST A DISTANCE OF 127.0 FEET; THENCE NORTH $0^{\circ} 06' 13''$ EAST A DISTANCE OF 90.0 FEET; THENCE EAST A DISTANCE OF 10.0 FEET TO THE POINT OF BEGINNING.

TAX LOT 220 (PART OF TAX LOT 214) (1981)

A TRACT OF LAND LYING IN THE SOUTHWEST QUARTER OF THE NORTHWEST QUARTER OF SECTION 13, TOWNSHIP 18 NORTH, RANGE 11 EAST OF THE 6TH P.M., WASHINGTON COUNTY, NEBRASKA CONTAINING 2.58 ACRES, MORE OR LESS. MORE PARTICULARLY DESCRIBED AS FOLLOWS; COMMENCING AT THE NORTHEAST CORNER OF THE SOUTHWEST QUARTER OF THE NORTHWEST QUARTER AND ASSUMING THE EAST LINE OF THE SOUTHWEST QUARTER OF THE NORTHWEST QUARTER TO BEAR SOUTH 0° 06' 13" WEST; THENCE SOUTH 0° 06' 13" WEST A DISTANCE OF 473.83 FEET TO THE POINT OF BEGINNING; THENCE CONTINUING SOUTH 0° 06' 13" WEST A DISTANCE OF 196.71 FEET; THENCE NORTH 50° 43' 20" WEST A DISTANCE OF 25.61 FEET; THENCE SOUTH TO THE SOUTH LINE OF TAX LOT 214; THENCE WEST TO THE SOUTHWEST CORNER OF TAX LOT 214; THENCE NORTH TO THE SOUTHWEST CORNER OF TAX LOT 210; THENCE EAST TO THE SOUTHEAST CORNER OF TAX LOT 210; THENCE SOUTH 0° 05' 30" WEST A DISTANCE OF 95.0 FEET TO THE POINT OF CURVATURE OF A 50.0 FOOT RADIUS CURVE; THENCE SOUTHERLY ALONG SAID CURVE TO THE LEFT A DISTANCE OF 157.08 FEET; (HAVING A CHORD BEARING OF SOUTH 0° 05' 30" WEST AND A CHORD DISTANCE OF 100.0 FEET); THENCE EAST A DISTANCE OF 50.0 FEET; THENCE SOUTH 0° 05' 30" WEST A DISTANCE OF 123.83 FEET; THENCE EAST A DISTANCE OF 137.0 FEET TO THE POINT OF BEGINNING.

TAX LOT 221 (PART OF TAX LOT 220) (1982)

A TRACT OF LAND LYING IN THE SOUTHWEST QUARTER OF THE NORTHWEST QUARTER OF SECTION 13, TOWNSHIP 18 NORTH, RANGE 11 EAST OF THE 6TH P.M., WASHINGTON COUNTY, NEBRASKA, CONTAINING 0.62 ACRES, MORE OR LESS. MORE PARTICULARLY DESCRIBED AS FOLLOWS; COMMENCING AT THE NORTHEAST CORNER OF TAX LOT 210 AND ASSUMING THE WEST LINE OF SAID TAX LOT TO BEAR SOUTH 0° 05' 20" WEST; THENCE SOUTH 0° 05' 20" WEST A DISTANCE OF 154.91 FEET TO THE POINT OF BEGINNING; THENCE SOUTH 89° 57' 49" EAST A DISTANCE OF 141.63 FEET; THENCE SOUTH 0° 09' 20" WEST A DISTANCE OF 190.0 FEET; THENCE NORTH 89° 57' 48" WEST A DISTANCE OF 141.41 FEET; THENCE NORTH 0° 05' 20" EAST A DISTANCE OF 190.0 FEET TO THE POINT OF BEGINNING.

TAX LOT 222 (PART OF TAX LOT 220) (1982)

A TRACT OF LAND LYING IN THE SOUTHWEST QUARTER OF THE NORTHWEST QUARTER OF SECTION 13, TOWNSHIP 18 NORTH, RANGE 11 EAST OF THE 6TH P.M., WASHINGTON COUNTY, NEBRASKA, CONTAINING 1.62 ACRES, MORE OR LESS. MORE PARTICULARLY DESCRIBED AS FOLLOWS; COMMENCING AT THE NORTHEAST CORNER OF THE SOUTHWEST QUARTER OF THE NORTHWEST QUARTER AND ASSUMING THE EAST LINE OF THE SOUTHWEST QUARTER OF THE NORTHWEST QUARTER TO BEAR SOUTH 0° 06' 13" WEST; THENCE SOUTH 0° 06' 13" WEST A DISTANCE OF 473.83 FEET TO THE POINT OF BEGINNING; THENCE CONTINUING SOUTH 0° 06' 13" WEST A DISTANCE OF 196.71 FEET; THENCE NORTH 50° 43' 20" WEST A DISTANCE OF 25.61 FEET; THENCE SOUTH TO THE SOUTH LINE OF TAX LOT 220; THENCE WEST TO THE SOUTHWEST CORNER OF TAX LOT 220; THENCE NORTH TO THE SOUTHWEST CORNER OF TAX LOT 221; THENCE NORTH 89° 58' 22" EAST A DISTANCE OF 141.41 FEET TO THE SOUTHEAST CORNER OF TAX LOT 221; THENCE SOUTH 0° 05' 30" WEST A DISTANCE OF 95.99 FEET TO A POINT ON A 50.0 FOOT RADIUS CUL-DE-SAC; THENCE ALONG SAID RADIUS CURVE TO THE LEFT A DISTANCE OF 261.78 FEET; THENCE EAST A DISTANCE OF 137.0 FEET TO THE POINT OF BEGINNING.

TAX LOT 223 (PART OF TAX LOT 222) (1984) (KIRK SURVEY)

A TRACT OF LAND LYING IN THE SOUTHWEST QUARTER OF THE NORTHWEST QUARTER OF SECTION 13, TOWNSHIP 18 NORTH, RANGE 11 EAST OF THE 6TH P.M., WASHINGTON COUNTY, NEBRASKA, CONTAINING 0.62 ACRES, MORE OR LESS. MORE PARTICULARLY DESCRIBED AS FOLLOWS; COMMENCING AT THE NORTHEAST CORNER OF THE SOUTHWEST QUARTER OF THE NORTHWEST QUARTER AND ASSUMING THE EAST LINE OF SAID QUARTER QUARTER TO BEAR SOUTH 0° 01' 36" EAST; THENCE SOUTH 0° 01' 36" EAST A DISTANCE OF 473.83 FEET; THENCE SOUTH 89° 52' 11" WEST A DISTANCE OF 187.0 FEET TO THE POINT OF BEGINNING; THENCE SOUTH 0° 02' 19" EAST A DISTANCE OF 96.0 FEET; THENCE NORTH 89° 59' 12" WEST A DISTANCE OF 141.07 FEET; THENCE NORTH 0° 07' 58" WEST A DISTANCE OF 191.93 FEET TO THE SOUTHWEST CORNER OF TAX LOT 221; THENCE NORTH 89° 48' 54" EAST A DISTANCE OF 141.41 FEET TO THE SOUTHEAST CORNER OF SAID TAX LOT; THENCE SOUTH 0° 02' 19" EAST A DISTANCE OF 96.42 FEET TO THE POINT OF BEGINNING.

TAX LOT 224 (PART OF TAX LOT 222) (1984) (KIRK SURVEY)

A TRACT OF LAND LYING IN THE SOUTHWEST QUARTER OF THE NORTHWEST QUARTER OF SECTION 13, TOWNSHIP 18 NORTH, RANGE 11 EAST OF THE 6TH P.M., WASHINGTON COUNTY, NEBRASKA, CONTAINING 0.61 ACRES, MORE OR LESS. MORE PARTICULARLY DESCRIBED AS FOLLOWS; COMMENCING AT THE NORTHEAST CORNER OF THE SOUTHWEST QUARTER OF THE NORTHWEST QUARTER AND ASSUMING THE EAST LINE OF SAID QUARTER QUARTER TO BEAR SOUTH 0° 01' 36" EAST; THENCE SOUTH 0° 01' 36" EAST A DISTANCE OF 473.83 FEET TO THE POINT OF BEGINNING; THENCE CONTINUING SOUTH 0° 01' 36" EAST A DISTANCE OF 196.73 FEET; THENCE NORTH 50° 42' 03" WEST A DISTANCE OF 25.59 FEET; THENCE SOUTH 0° 00' 31" EAST A DISTANCE OF 15.94 FEET TO THE NORTH LINE OF TAX LOT 213; THENCE NORTH 89° 59' 12" WEST ALONG SAID LINE A DISTANCE OF 117.16 FEET; THENCE NORTH 0° 02' 19" WEST A DISTANCE OF 196.12 FEET TO THE SOUTHWEST CORNER OF TAX LOT 219; THENCE NORTH 89° 52' 11" EAST A DISTANCE OF 137.0 FEET TO THE POINT OF BEGINNING.

TAX LOT 225 (PART OF TAX LOT 216) (1984) (KIRK SURVEY)

A TRACT OF LAND LYING IN THE NORTHWEST QUARTER OF THE SOUTHEAST QUARTER OF SECTION 13, TOWNSHIP 18 NORTH, RANGE 11 EAST OF THE 6TH P.M., WASHINGTON COUNTY, NEBRASKA, CONTAINING 2.01 ACRES, MORE OR LESS. MORE PARTICULARLY DESCRIBED AS FOLLOWS; COMMENCING AT THE CENTER OF SECTION 13 AND ASSUMING THE WEST LINE OF THE SOUTHEAST QUARTER TO BEAR SOUTH 0° 01' 33" WEST; THENCE SOUTH 0° 01' 33" WEST A DISTANCE OF 107.21 FEET TO THE POINT OF BEGINNING; THENCE EAST A DISTANCE OF 300.0 FEET; THENCE SOUTH 0° 01' 33" WEST A DISTANCE OF 381.47 FEET TO THE NORTHEASTERLY RIGHT-OF-WAY OF U.S. HIGHWAY NUMBER 73; THENCE NORTH 59° 08' 09" WEST ALONG SAID RIGHT-OF-WAY A DISTANCE OF 349.40 FEET TO THE WEST LINE OF THE SOUTHEAST QUARTER OF SECTION 13; THENCE NORTH 0° 01' 33" EAST A DISTANCE OF 202.23 FEET TO THE POINT OF BEGINNING.

TAX LOT 226 (PART OF TAX LOT 216) (1984)

TAX LOT 216 LYING IN THE NORTH HALF OF THE SOUTHEAST QUARTER AND THE SOUTHEAST QUARTER OF THE SOUTHEAST QUARTER OF SECTION 13, TOWNSHIP 18 NORTH, RANGE 11 EAST OF THE 6TH P.M., WASHINGTON COUNTY, NEBRASKA, LESS TAX LOT 225, AND CONTAINING 58.23 ACRES, MORE OR LESS.

TAX LOT 227 (PART OF TAX LOT 165) (1987)

THE SOUTH 40 FEET OF TAX LOT 165 LYING IN THE NORTHEAST QUARTER OF THE NORTHWEST QUARTER OF SECTION 13, TOWNSHIP 18 NORTH, RANGE 11 EAST OF THE 6TH P.M., WASHINGTON COUNTY, NEBRASKA, AND CONTAINING 0.61 ACRES, MORE OR LESS.

TAX LOT 228 (PART OF TAX LOT 165) (1987)

PART OF TAX LOT 165 LYING IN THE NORTHEAST QUARTER OF THE NORTHWEST QUARTER OF SECTION 13, TOWNSHIP 18 NORTH, RANGE 11 EAST OF THE 6TH P.M., WASHINGTON COUNTY, NEBRASKA, AND FURTHER DESCRIBED AS FOLLOWS: FROM THE SOUTHWEST CORNER OF SAID TAX LOT 165 AND ASSUMING THE SOUTH LINE OF SAID TAX LOT 165 TO BEAR NORTH 89° 57' 49" EAST; THENCE NORTH 0° 12' 00" WEST ALONG THE EASTERLY RIGHT-OF-WAY LINE OF U.S. HIGHWAY NO. 75 A DISTANCE OF 40.0 FEET TO THE POINT OF BEGINNING; THENCE NORTH 89° 57' 49" EAST A DISTANCE OF 397.68 FEET; THENCE NORTH 0° 02' 48" EAST A DISTANCE OF 326.74 FEET; THENCE SOUTH 89° 57' 49" WEST A DISTANCE OF 418.09 FEET TO A POINT ON THE EASTERLY RIGHT-OF-WAY LINE OF U.S. HIGHWAY NO. 75; THENCE SOUTH 20° 04' 16" EAST ALONG SAID EASTERLY RIGHT-OF-WAY LINE A DISTANCE OF 54.33 FEET; THENCE CONTINUING ALONG SAID HIGHWAY RIGHT-OF-WAY LINE SOUTH 0° 12' 00" EAST A DISTANCE OF 275.90 FEET TO THE POINT OF BEGINNING, CONTAINING 3.0 ACRES, MORE OR LESS.

TAX LOT 229 (PART OF TAX LOT 165) (1987)

TAX LOT 165, LESS TAX LOTS 227 AND 228, AND LESS PART OF A TRACT DEEDED TO THE STATE OF NEBRASKA DESCRIBED AND RECORDED IN BOOK 107, PAGES 521 AND 522, LYING IN THE NORTHEAST QUARTER OF THE NORTHWEST QUARTER OF SECTION 13, TOWNSHIP 18 NORTH, RANGE 11 EAST OF THE 6TH P.M., WASHINGTON COUNTY, NEBRASKA, AND CONTAINING 6.77 ACRES, MORE OR LESS.

TAX LOT 230 (TAX LOT 164) (1987)

TAX LOT 164 IN SECTION 13, TOWNSHIP 18 NORTH, RANGE 11 EAST OF THE 6TH P.M., WASHINGTON COUNTY, NEBRASKA, LESS THE HIGHWAY RIGHT-OF-WAY AS RECORDED IN DEED BOOK 106, PAGE 197, AND CONTAINING 1.16 ACRES, MORE OR LESS.

TAX LOT 231 (TAX LOT 180) (1987)

TAX LOT 180 IN SECTION 13, TOWNSHIP 18 NORTH, RANGE 11 EAST OF THE 6TH P.M., WASHINGTON COUNTY, NEBRASKA, LESS THE HIGHWAY RIGHT-OF-WAY AS RECORDED IN DEED BOOK 106, PAGE 307, AND CONTAINING 21.99 ACRES, MORE OR LESS.

TAX LOT 232 (TAX LOT 181) (1987)

TAX LOT 181 IN SECTION 13, TOWNSHIP 18 NORTH, RANGE 11 EAST OF THE 6TH P.M., WASHINGTON COUNTY, NEBRASKA, LESS THE HIGHWAY RIGHT-OF-WAY AS RECORDED IN DEED BOOK 106, PAGE 308, AND CONTAINING 0.78 ACRES, MORE OR LESS.

Blue Border
ESTABLISHED 1888

TAX LOT 233 (PART OF TAX LOT 231) (HANSEN SURVEY) (1991)

PART OF TAX LOT 231 LYING IN THE NORTHEAST QUARTER OF THE SOUTHWEST QUARTER OF SECTION 13, TOWNSHIP 18 NORTH, RANGE 11 EAST OF THE 6TH P.M., WASHINGTON COUNTY, NEBRASKA, AND MORE PARTICULARLY DESCRIBED AS FOLLOWS: FROM THE NORTHEAST CORNER OF THE NORTHEAST QUARTER OF THE SOUTHWEST QUARTER OF SAID SECTION 13, TOWNSHIP 18 NORTH, RANGE 11 EAST; THENCE NORTH 89° 54' 30" WEST (ASSUMED BEARING) ALONG THE NORTH LINE OF SAID NORTHEAST QUARTER OF THE SOUTHWEST QUARTER A DISTANCE OF 670.91 FEET TO A POINT ON THE WESTERLY RIGHT-OF-WAY LINE OF U.S. HIGHWAY NO. 75, SAID POINT ALSO BEING THE NORTHEAST CORNER OF TAX LOT 231 IN SAID SECTION 13 AND THE POINT OF BEGINNING; THENCE SOUTH 48° 55' 30" EAST ALONG SAID WESTERLY HIGHWAY RIGHT-OF-WAY LINE A DISTANCE OF 150.55 FEET; THENCE SOUTH 48° 22' 39" WEST A DISTANCE OF 61.98 FEET; THENCE SOUTH 84° 11' 39" WEST A DISTANCE OF 125.45 FEET; THENCE NORTH 38° 08' 17" WEST A DISTANCE OF 194.61 FEET TO A POINT ON THE NORTH LINE OF SAID NORTHEAST QUARTER OF THE SOUTHWEST QUARTER; THENCE SOUTH 89° 54' 30" EAST ALONG SAID NORTH LINE A DISTANCE OF 177.83 FEET TO THE POINT OF BEGINNING; AND CONTAINING 0.63 ACRES, MORE OR LESS.

TAX LOT 234 (PART OF TAX LOT 231) (1991)

TAX LOT 231 LYING IN THE NORTHEAST QUARTER OF THE SOUTHWEST QUARTER OF SECTION 13, TOWNSHIP 18 NORTH, RANGE 11 EAST OF THE 6TH P.M., WASHINGTON COUNTY, NEBRASKA, LESS TAX LOT 233, CONTAINING 21.36 ACRES, MORE OR LESS.

TAX LOT 235 (TAX LOT 233 AND PART OF TAX LOT 232) (1991)

ALL OF TAX LOT 233 LYING IN THE NORTHEAST QUARTER OF THE SOUTHWEST QUARTER AND PART OF TAX LOT 232 LYING IN THE SOUTHEAST QUARTER OF THE NORTHWEST QUARTER ALL LYING IN SECTION 13, TOWNSHIP 18 NORTH, RANGE 11 EAST OF THE 6TH P.M., WASHINGTON COUNTY, NEBRASKA, AND MORE PARTICULARLY DESCRIBED AS FOLLOWS: FROM THE SOUTHEAST CORNER OF THE SOUTHEAST QUARTER OF THE NORTHWEST QUARTER OF SAID SECTION 13, TOWNSHIP 18 NORTH, RANGE 11 EAST; THENCE NORTH 89° 54' 30" WEST (ASSUMED BEARING) ALONG THE SOUTH LINE OF SAID SOUTHEAST QUARTER OF THE NORTHWEST QUARTER A DISTANCE OF 670.91 FEET TO A POINT ON THE WESTERLY RIGHT-OF-WAY LINE OF U.S. HIGHWAY NO. 75, SAID POINT ALSO BEING THE SOUTHEAST CORNER OF TAX LOT 232 IN SAID SECTION 13 AND THE POINT OF BEGINNING; THENCE CONTINUING NORTH 89° 54' 30" WEST ALONG THE SOUTH LINE OF SAID TAX LOT 232 A DISTANCE OF 177.83 FEET; THENCE NORTH 49° 56' 07" EAST A DISTANCE OF 127.77 FEET TO A POINT ON THE EASTERLY LINE OF SAID TAX LOT, SAID POINT BEING ON THE WESTERLY RIGHT-OF-WAY LINE OF U.S. HIGHWAY NO. 75; THENCE SOUTH 44° 07' 30" EAST ALONG THE EASTERLY LINE OF SAID TAX LOT BEING THE WESTERLY RIGHT-OF-WAY LINE OF SAID HIGHWAY A DISTANCE OF 114.97 FEET TO THE POINT OF BEGINNING; AND CONTAINING 0.80 ACRES, MORE OR LESS.

TAX LOT 236 (PART OF TAX LOT 232) (1991)

TAX LOT 232 LYING IN THE SOUTHEAST QUARTER OF THE NORTHWEST QUARTER OF SECTION 13, TOWNSHIP 18 NORTH, RANGE 11 EAST OF THE 6TH P.M., WASHINGTON COUNTY, NEBRASKA, LESS THAT PART OF TAX LOT 235 LYING IN THE SOUTHEAST QUARTER OF THE NORTHWEST QUARTER, AND CONTAINING 0.61 ACRES, MORE OR LESS.

TAX LOT 237 (PART OF TAX LOT 23 AND PART OF TAX LOT 24) (COLWELL SURVEY) (1994)

TAX LOT 23 AND TAX LOT 24 LYING IN THE NORTH HALF OF THE NORTHEAST QUARTER OF SECTION 13, TOWNSHIP 18 NORTH, RANGE 11 EAST OF THE 6TH P.M., WASHINGTON COUNTY, NEBRASKA, LESS A TRACT DEEDED TO THE CHICAGO AND NORTHWESTERN RAILWAY COMPANY THAT IS RECORDED IN DEED BOOK 234, PAGES 63-64, AND CONTAINING 30.07 ACRES, MORE OR LESS.

TAX LOT 238 (RAILROAD RIGHT-OF-WAY) (1995)

THE CHICAGO AND NORTH WESTERN RAILWAY RIGHT-OF-WAY LYING IN SECTION 13, TOWNSHIP 18 NORTH, RANGE 11 EAST OF THE 6TH P.M., WASHINGTON COUNTY, NEBRASKA THAT IS MORE PARTICULARLY DESCRIBED AS FOLLOWS: A STRIP OF LAND 100 FEET IN WIDTH EXTENDING OVER AND ACROSS SECTION 13, SAID STRIP BEING 50 FEET IN WIDTH ON EACH SIDE OF THE CENTERLINE OF THE MAIN TRACK OF THE OMAHA AND NORTH-WESTERN RAILROAD COMPANY (LATER THE CHICAGO, ST. PAUL MINNEAPOLIS & OMAHA RAILWAY COMPANY, NOW THE CHICAGO AND NORTH WESTERN RAILWAY COMPANY), AS SAID MAIN TRACK CENTERLINE WAS ORIGINALLY LOCATED AND ESTABLISHED OVER AND ACROSS SECTION 13; ALL OF TAX LOT 21 AS ACQUIRED BY WARRANTY DEED THAT IS RECORDED IN BOOK 230, PAGE 739; PART OF TAX LOTS 23 AND 24 AS ACQUIRED BY CORPORATION QUIT CLAIM DEED THAT IS RECORDED IN DEED BOOK 234, PAGES 63 AND 64; AND CONTAINING A TOTAL OF 12.91 ACRES, MORE OR LESS.

TAX LOT 239 (PART OF TAX LOTS 92 AND 234) (HANSEN SURVEY) (1995)

PART OF TAX LOT 92 AND PART OF TAX LOT 234 LYING IN THE NORTH HALF OF THE SOUTHWEST QUARTER OF SECTION 13, TOWNSHIP 18 NORTH, RANGE 11 EAST OF THE 6TH P.M., WASHINGTON COUNTY, NEBRASKA, AND MORE PARTICULARLY DESCRIBED AS FOLLOWS: FROM THE CENTER OF SAID SECTION 13, TOWNSHIP 18 NORTH, RANGE 11 EAST; THENCE NORTH 89° 54' 30" WEST (ASSUMED BEARING) ALONG THE NORTH LINE OF THE NORTH-EAST QUARTER OF THE SOUTHWEST QUARTER OF SAID SECTION A DISTANCE OF 670.91 FEET TO A POINT ON THE WESTERLY RIGHT-OF-WAY LINE OF U.S. HIGHWAY NO. 75; THENCE SOUTH 48° 55' 30" EAST ALONG SAID WESTERLY RIGHT-OF-WAY LINE A DISTANCE OF 150.55 FEET TO THE SOUTHEAST CORNER OF TAX LOT 235 IN SAID SECTION, SAID POINT BEING THE POINT OF BEGINNING; THENCE CONTINUING SOUTH 48° 55' 30" EAST ALONG SAID WESTERLY RIGHT-OF-WAY LINE A DISTANCE OF 137.91 FEET; THENCE SOUTH 05° 19' 25" WEST A DISTANCE OF 398.70 FEET; THENCE NORTH 83° 32' 12" WEST A DISTANCE OF 578.33 FEET; THENCE SOUTH 25° 52' 00" WEST A DISTANCE OF 491.01 FEET; THENCE SOUTH 50° 59' 08" WEST A DISTANCE OF 103.65 FEET; THENCE SOUTH 86° 46' 21" WEST A DISTANCE OF 240.32 FEET; THENCE SOUTH 47° 14' 00" WEST A DISTANCE OF 138.19 FEET; THENCE SOUTH 10° 26' 07" EAST A DISTANCE OF 185.57 FEET TO A POINT ON THE SOUTH LINE OF THE NORTH HALF OF THE SOUTHWEST QUARTER OF SAID SECTION; THENCE NORTH 89° 58' 46" WEST ALONG SAID SOUTH LINE A DISTANCE OF 253.76 FEET; THENCE NORTH 00° 00' 00" EAST A DISTANCE OF 285.01 FEET; THENCE NORTH 56° 01' 42" EAST A DISTANCE OF 1075.33 FEET; THENCE NORTH 00° 00' 00" EAST A DISTANCE OF 432.93 FEET TO A POINT ON THE NORTH LINE OF SAID NORTHEAST QUARTER OF THE SOUTHWEST QUARTER; THENCE SOUTH 89° 54' 30" EAST ALONG SAID NORTH LINE A DISTANCE OF 181.45 FEET TO THE NORTHWEST CORNER OF SAID TAX LOT 235; THENCE ALONG THE WESTERLY AND SOUTHERLY LINES OF SAID TAX LOT 235 AS

Blue Border
© 100% MINER RESOURCES

FOLLOWS: SOUTH 38° 03' 57" EAST A DISTANCE OF 194.76 FEET; NORTH 84° 09' 52" EAST A DISTANCE OF 125.54 FEET; NORTH 47° 53' 12" EAST A DISTANCE OF 61.69 FEET TO THE POINT OF BEGINNING; AND CONTAINING 12.00 ACRES, MORE OR LESS.

TAX LOT 240 (PART OF TAX LOTS 92 AND 234) (HANSEN SURVEY) (1995)

PART OF TAX LOT 92 AND PART OF TAX LOT 234 LYING IN THE NORTH HALF OF THE SOUTHWEST QUARTER OF SECTION 13, TOWNSHIP 18 NORTH, RANGE 11 EAST OF THE 6TH P.M., WASHINGTON COUNTY, NEBRASKA, AND MORE PARTICULARLY DESCRIBED AS FOLLOWS: FROM THE CENTER OF SAID SECTION 13, TOWNSHIP 18 NORTH, RANGE 11 EAST; THENCE NORTH 89° 54' 30" WEST (ASSUMED BEARING) ALONG THE NORTH LINE OF THE NORTH-EAST QUARTER OF THE SOUTHWEST QUARTER OF SAID SECTION A DISTANCE OF 670.91 FEET TO A POINT ON THE WESTERLY RIGHT-OF-WAY LINE OF U.S. HIGHWAY NO. 75; THENCE SOUTH 48° 55' 30" EAST ALONG SAID WESTERLY RIGHT-OF-WAY LINE A DISTANCE OF 288.46 FEET TO THE POINT OF BEGINNING; THENCE CONTINUING SOUTH 48° 55' 30" EAST ALONG SAID WESTERLY RIGHT-OF-WAY LINE A DISTANCE OF 241.32 FEET; THENCE SOUTH 65° 55' 03" EAST ALONG SAID RIGHT-OF-WAY LINE A DISTANCE OF 296.98 FEET TO A POINT ON THE EAST LINE OF THE SOUTHWEST QUARTER OF SAID SECTION; THENCE SOUTH 00° 02' 57" WEST ALONG SAID EAST LINE A DISTANCE OF 849.67 FEET TO THE SOUTHEAST CORNER OF THE NORTH HALF OF THE SOUTHWEST QUARTER OF SAID SECTION; THENCE NORTH 89° 58' 46" WEST ALONG THE SOUTH LINE OF SAID NORTH HALF OF THE SOUTHWEST QUARTER A DISTANCE OF 1666.50 FEET; THENCE NORTH 10° 26' 07" WEST A DISTANCE OF 185.57 FEET; THENCE NORTH 47° 14' 00" EAST A DISTANCE OF 138.19 FEET; THENCE NORTH 86° 46' 21" EAST A DISTANCE OF 240.32 FEET; THENCE NORTH 50° 59' 08" EAST A DISTANCE OF 103.65 FEET; THENCE NORTH 25° 52' 00" EAST A DISTANCE OF 491.01 FEET; THENCE SOUTH 83° 32' 12" EAST A DISTANCE OF 578.33 FEET; THENCE NORTH 05° 19' 25" EAST A DISTANCE OF 398.70 FEET TO THE POINT OF BEGINNING; AND CONTAINING 26.38 ACRES, MORE OR LESS.

TAX LOT 241 (PART OF TAX LOT 92) (HANSEN SURVEY) (1995)

PART OF TAX LOT 92 LYING IN THE NORTH HALF OF THE SOUTHWEST QUARTER OF SECTION 13, TOWNSHIP 18 NORTH, RANGE 11 EAST OF THE 6TH P.M., WASHINGTON COUNTY, NEBRASKA, AND MORE PARTICULARLY DESCRIBED AS FOLLOWS: FROM THE CENTER OF SAID SECTION 13, TOWNSHIP 18 NORTH, RANGE 11 EAST; THENCE NORTH 89° 54' 30" WEST (ASSUMED BEARING) ALONG THE NORTH LINE OF THE NORTHEAST QUARTER OF THE SOUTHWEST QUARTER OF SAID SECTION A DISTANCE OF 1029.60 FEET TO THE POINT OF BEGINNING; THENCE SOUTH 00° 00' WEST A DISTANCE OF 432.93 FEET; THENCE SOUTH 56° 01' 42" WEST A DISTANCE OF 1075.33 FEET; THENCE SOUTH 00° 00' 00" WEST A DISTANCE OF 285.01 FEET TO A POINT ON THE SOUTH LINE OF THE NORTH HALF OF THE SOUTHWEST QUARTER OF SAID SECTION; THENCE NORTH 89° 58' 46" WEST ALONG SAID SOUTH LINE A DISTANCE OF 701.47 FEET TO THE SOUTHWEST CORNER OF SAID NORTH HALF OF THE SOUTHWEST QUARTER; THENCE NORTH 00° 11' 14" WEST ALONG THE WEST LINE OF SAID NORTH HALF OF THE SOUTHWEST QUARTER A DISTANCE OF 1319.83 FEET TO THE WEST QUARTER CORNER OF SAID SECTION; THENCE SOUTH 89° 57' 55" EAST ALONG THE NORTH LINE OF THE NORTHWEST QUARTER OF THE SOUTHWEST QUARTER OF SAID SECTION A DISTANCE OF 1311.80 FEET TO THE NORTHEAST CORNER OF SAID NORTHWEST QUARTER OF THE SOUTHWEST QUARTER; THENCE SOUTH 89° 54' 30" EAST ALONG THE NORTH LINE OF THE NORTHEAST QUARTER OF THE SOUTHWEST QUARTER OF SAID SECTION A DISTANCE OF 285.77 FEET TO THE POINT OF BEGINNING; AND CONTAINING 36.34 ACRES, MORE OR LESS.

TAX LOT 242 (ALL OF TAX LOT 105 AND ALL OF TAX LOT 109) (1995)

ALL OF TAX LOT 105 AND ALL OF TAX LOT 109 LYING IN THE NORTHWEST QUARTER OF THE NORTHWEST QUARTER OF SECTION 13, TOWNSHIP 18 NORTH, RANGE 11 EAST OF THE 6TH P.M., WASHINGTON COUNTY, NEBRASKA, AND CONTAINING 0.387 ACRES, MORE OR LESS.

TAX LOT 243 (ALL OF TAX LOT 102 AND PART OF TAX LOT 242) (HANSEN SURVEY) (1996)

ALL OF TAX LOT 102 AND PART OF TAX LOT 242 ALL LYING IN THE NORTHWEST QUARTER OF THE NORTHWEST QUARTER OF SECTION 13, TOWNSHIP 18 NORTH, RANGE 11 EAST OF THE 6TH P.M., WASHINGTON COUNTY, NEBRASKA, AND MORE PARTICULARLY DESCRIBED AS FOLLOWS: FROM THE SOUTHWEST CORNER OF TAX LOT 104 IN SAID SECTION 13, TOWNSHIP 18 NORTH, RANGE 11 EAST; AND ASSUMING THE SOUTH LINE OF THE NORTHWEST QUARTER OF THE NORTHWEST QUARTER OF SAID SECTION 13 TO BEAR NORTH 90° 00' 00" EAST; THENCE NORTH 90° 00' 00" EAST ALONG THE SOUTH LINE OF TAX LOTS 104, 103, AND 242, IN SAID SECTION A DISTANCE OF 133.10 FEET TO THE POINT OF BEGINNING; THENCE NORTH 00° 37' 52" EAST A DISTANCE OF 164.76 FEET TO A POINT ON THE NORTH LINE OF SAID TAX LOT 242; THENCE SOUTH 89° 57' 52" EAST ALONG THE NORTH LINE OF TAX LOTS 242 AND 102 IN SAID SECTION A DISTANCE OF 81.34 FEET TO THE NORTHEAST CORNER OF SAID TAX LOT 102; THENCE SOUTH 00° 02' 06" WEST ALONG THE EAST LINE OF SAID TAX LOT 102 A DISTANCE OF 164.70 FEET TO THE SOUTHEAST CORNER OF SAID TAX LOT 102; THENCE SOUTH 90° 00' 00" WEST ALONG THE SOUTH LINE OF SAID TAX LOTS 102 AND 242 A DISTANCE OF 83.06 FEET TO THE POINT OF BEGINNING; AND CONTAINING 0.31 ACRES, MORE OR LESS.

TAX LOT 244 (PART OF TAX LOT 242) (1996)

ALL OF TAX LOT 102 AND 242 LYING IN THE NORTHWEST QUARTER OF THE NORTHWEST QUARTER OF SECTION 13, TOWNSHIP 18 NORTH, RANGE 11 EAST OF THE 6TH P.M., WASHINGTON COUNTY, NEBRASKA, LESS TAX LOT 243, AND CONTAINING 0.33 ACRES, MORE OR LESS.

TAX LOT 245 (ALL OF TAX LOT 103 AND PART OF TAX LOT 244) (HANSEN SURVEY) (1996)

ALL OF TAX LOT 103 AND PART OF TAX LOT 244 ALL LYING IN THE NORTHWEST QUARTER OF THE NORTHWEST QUARTER OF SECTION 13, TOWNSHIP 18 NORTH, RANGE 11 EAST OF THE 6TH P.M., WASHINGTON COUNTY, NEBRASKA, AND MORE PARTICULARLY DESCRIBED AS FOLLOWS: FROM THE SOUTHWEST CORNER OF TAX LOT 104 IN SECTION 13, TOWNSHIP 18 NORTH, RANGE 11 EAST; AND ASSUMING THE SOUTH LINE OF THE NORTHWEST QUARTER OF THE NORTHWEST QUARTER OF SAID SECTION 13 TO BEAR NORTH 90° 00' 00" EAST; THENCE NORTH 90° 00' 00" EAST ALONG THE SOUTH LINE OF SAID TAX LOT 104 A DISTANCE OF 56.24 FEET TO THE SOUTHWEST CORNER OF TAX LOT 103 IN SAID SECTION 13, SAID SOUTHWEST CORNER BEING THE POINT OF BEGINNING; THENCE NORTH 00° 15' 26" WEST ALONG THE WEST LINE OF SAID TAX LOT 103 AND ITS NORTHERLY PROJECTION A DISTANCE OF 66.98 FEET; THENCE NORTH 89° 42' 40" EAST A DISTANCE OF 77.91 FEET TO A POINT ON

Blue Border
© 2007 LINEN INDUSTRY CO.

SECTION 13

TOWNSHIP 18 NORTH

RANGE 11 EAST

THE EAST LINE OF TAX LOT 244; THENCE SOUTH 00° 37' 52" WEST ALONG SAID EAST LINE A DISTANCE OF 67.38 FEET TO A POINT ON THE SOUTH LINE OF SAID TAX LOT 244 IN SAID SECTION; THENCE SOUTH 90° 00' 00" WEST ALONG THE SOUTH LINE OF TAX LOTS 244 AND 103 IN SAID SECTION A DISTANCE OF 76.86 FEET TO THE POINT OF BEGINNING, AND CONTAINING 0.12 ACRES, MORE OR LESS.

TAX LOT 246 (PART OF TAX LOT 244) (HANSEN SURVEY) (1996)

ALL OF TAX LOTS 103 AND 244, LYING IN THE NORTHWEST QUARTER OF THE NORTHWEST QUARTER OF SECTION 13, TOWNSHIP 18 NORTH, RANGE 11 EAST OF THE 6TH P.M., WASHINGTON COUNTY, NEBRASKA, LESS TAX LOT 245, AND CONTAINING 0.31 ACRES, MORE OR LESS.

Blue Border
ESTABLISHED 1888

TAX LOT 247 (PART OF TAX LOT 173) (2002)

ALL OF TAX LOT 173 LYING IN THE NORTHEAST QUARTER OF THE NORTHWEST QUARTER, LESS A TRACT OF LAND AS DESCRIBED IN BOOK 328, PAGES 341-342; BOOK 330, PAGE 693; AND BOOK 346, PAGES 665-666 TOGETHER WITH ALL OF VACATED PROSPECT AVENUE LYING IN THE NORTHEAST QUARTER OF THE NORTHWEST QUARTER AS DESCRIBED IN RESOLUTION NO. 2000-38 IN BOOK 337, PAGES 721-724 AND BOOK 346, PAGE 667, ALL IN SECTION 13, TOWNSHIP 18 NORTH, RANGE 11 EAST OF THE 6TH P.M., WASHINGTON COUNTY, NEBRASKA, AND CONTAINING 7.58 ACRES, MORE OR LESS.

TAX LOT 248 (PART OF TAX LOT 187) (2002)

ALL OF TAX LOT 187 LYING IN THE SOUTHEAST QUARTER OF THE NORTHWEST QUARTER OF SECTION 13, TOWNSHIP 18 NORTH, RANGE 11 EAST OF THE 6TH P.M., WASHINGTON COUNTY, NEBRASKA, LESS A TRACT OF LAND AS DESCRIBED IN DEED BOOK 328, PAGES 407 AND 408, AND CONTAINING 6.11 ACRES, MORE OR LESS.

TAX LOT 249 (PART OF TAX LOT 157) (2002)

ALL OF TAX LOT 157 LYING IN THE SOUTHEAST QUARTER OF THE NORTHWEST QUARTER OF SECTION 13, TOWNSHIP 18 NORTH, RANGE 11 EAST OF THE 6TH P.M., WASHINGTON COUNTY, NEBRASKA, LESS A TRACT OF LAND AS DESCRIBED IN DEED BOOK 328, PAGES 407 AND 408, AND CONTAINING 14.41 ACRES, MORE OR LESS.

TAX LOT 250 (PART OF TAX LOT 22) (2002)

ALL OF TAX LOT 22 LYING IN THE SOUTH HALF OF THE NORTHEAST QUARTER OF SECTION 13, TOWNSHIP 18 NORTH, RANGE 11 EAST OF THE 6TH P.M., WASHINGTON COUNTY, NEBRASKA, LESS A TRACT OF LAND AS DESCRIBED IN DEED BOOK 328, PAGES 407 AND 408, AND CONTAINING 74.27 ACRES, MORE OR LESS.

TAX LOT 251 (PART OF TAX LOT 175) (2002)

ALL OF TAX LOT 175 LYING IN THE NORTH HALF OF THE NORTHEAST QUARTER OF SECTION 13, TOWNSHIP 18 NORTH, RANGE 11 EAST OF THE 6TH P.M., WASHINGTON COUNTY, NEBRASKA, LESS A TRACT OF LAND AS DESCRIBED IN DEED BOOK 328, PAGES 339 AND 340, AND CONTAINING 36.01 ACRES, MORE OR LESS.

TAX LOT 252 (ALL OF TAX LOT 215) (HANSEN SURVEY) (2002)

ALL OF TAX LOT 215 LYING IN THE EAST HALF OF THE SOUTHEAST QUARTER OF SECTION 13, TOWNSHIP 18 NORTH, RANGE 11 EAST OF THE 6TH P.M., WASHINGTON COUNTY, NEBRASKA, AND MORE PARTICULARLY DESCRIBED AS FOLLOWS: FROM THE SOUTHEAST CORNER OF SECTION 13, TOWNSHIP 18 NORTH, RANGE 11 EAST; THENCE NORTH 00° 12' 00" WEST (ASSUMED BEARING) ALONG THE EAST LINE OF THE SOUTHEAST QUARTER OF SAID SECTION 13 A DISTANCE OF 683.59 FEET, SAID POINT LYING ON THE EASTERLY RIGHT-OF-WAY LINE OF U.S. HIGHWAY 75 TO THE POINT OF BEGINNING; THENCE ALONG SAID EASTERLY HIGHWAY RIGHT-OF-WAY LINE AS FOLLOWS: NORTH 58° 02' 00" WEST A DISTANCE OF 204.48 FEET; THENCE NORTH 31° 58' 00" EAST A DISTANCE OF 15.00 FEET; THENCE NORTH 57° 38' 00" WEST A DISTANCE OF 323.01 FEET TO THE WESTERLYMOST CORNER OF TAX LOT 215 IN SAID SECTION 13; THENCE DEPARTING SAID EASTERLY HIGHWAY RIGHT-OF-WAY LINE NORTH 31° 53' 00" EAST ALONG THE NORTHWESTERLY LINE OF SAID TAX LOT 215 A DISTANCE OF 498.80 FEET TO THE NORTHERLYMOST CORNER OF SAID TAX LOT 215; THENCE SOUTH 58° 07' 00" EAST ALONG THE NORTHEASTERLY LINE OF SAID TAX LOT 215 A DISTANCE OF 203.46 FEET TO A POINT ON THE EASTERLY LINE OF THE SOUTHEAST QUARTER OF SAID SECTION 13; THENCE SOUTH 00° 12' 00" EAST ALONG SAID EASTERLY LINE A DISTANCE OF 609.98 FEET TO THE POINT OF BEGINNING; AND CONTAINING 4.21 ACRES, MORE OR LESS.

TAX LOT 253 (PART OF TAX LOTS 239 AND 241) (HANSEN SURVEY) (2004)

PART OF TAX LOT 239 AND PART OF TAX LOT 241, ALL LYING IN THE NORTH HALF OF THE SOUTHWEST QUARTER OF SECTION 13, TOWNSHIP 18 NORTH, RANGE 11 EAST OF THE 6TH P.M., WASHINGTON COUNTY, NEBRASKA, AND MORE PARTICULARLY DESCRIBED AS FOLLOWS: FROM AN IRON FOUND AT THE SOUTHWEST CORNER OF THE NORTH HALF OF THE SOUTHWEST QUARTER OF SECTION 13, TOWNSHIP 18 NORTH, RANGE 11 EAST AND ASSUMING THE WESTERLY LINE OF SAID NORTH HALF OF THE SOUTHWEST QUARTER TO BEAR NORTH 00° 11' 14" WEST; THENCE NORTH 89° 55' 58" EAST ALONG THE SOUTHERLY LINE OF SAID NORTH HALF OF THE SOUTHWEST QUARTER A DISTANCE OF 955.46 FEET TO AN IRON FOUND AT THE SOUTHEAST CORNER OF TAX LOT 239 IN SAID SECTION 13; THENCE NORTH 10° 31' 23" WEST ALONG THE EASTERLY SURVEYED LINE OF SAID TAX LOT 239 A DISTANCE OF 185.55 FEET TO AN IRON FOUND; THENCE CONTINUING ALONG SAID SURVEYED EASTERLY TAX LOT LINE NORTH 47° 09' 10" EAST A DISTANCE OF 138.28 FEET TO AN IRON FOUND AND THE POINT OF BEGINNING; THENCE DEPARTING SAID EASTERLY TAX LOT LINE NORTH 30° 25' 01" EAST A DISTANCE OF 291.16 FEET; THENCE NORTH 46° 48' 19" EAST A DISTANCE OF 387.88 FEET TO A POINT ON THE WESTERLY LINE OF SAID TAX LOT 239; THENCE NORTH 00° 07' 12" WEST A DISTANCE OF 526.86 FEET TO A POINT ON THE NORTHERLY LINE OF THE NORTH HALF OF THE SOUTHWEST QUARTER OF SAID SECTION 13, SAID POINT BEING ON THE EASTERLY RIGHT-OF-WAY LINE OF MAPLE DRIVE AS SAID DRIVE IS PLATTED AND RECORDED IN THE CITY OF BLAIR, WASHINGTON COUNTY, NEBRASKA; THENCE NORTH 89° 56' 37" EAST ALONG THE NORTHERLY LINE OF SAID NORTH HALF OF THE SOUTHWEST QUARTER A DISTANCE OF 320.68 FEET TO AN IRON FOUND AT THE NORTHWEST CORNER OF TAX LOT 235 IN SAID SECTION 13; THENCE ALONG THE WESTERLY AND SOUTHERLY LINES OF SAID TAX LOT 235 AS FOLLOWS: SOUTH 38° 15' 28" EAST A DISTANCE OF 194.76 FEET; THENCE NORTH 84° 23' 31" EAST A DISTANCE OF 125.54 FEET TO AN IRON FOUND; THENCE NORTH 47° 57' 22" EAST A DISTANCE OF 61.74 FEET TO A POINT FOUND AT THE SOUTHEASTERLY MOST CORNER OF SAID TAX LOT 235, SAID POINT LYING ON THE SOUTHWESTERLY RIGHT-OF-WAY LINE OF U.S. HIGHWAY 75; THENCE SOUTH 49° 04' 52" EAST ALONG SAID SOUTHWESTERLY HIGHWAY RIGHT-OF-WAY LINE A DISTANCE OF 137.54 FEET TO AN IRON FOUND AT THE NORTHEASTERLY MOST CORNER OF TAX LOT 239 IN SAID SECTION 13; THENCE ALONG THE EASTERLY AND SOUTHERLY LINES OF SAID TAX LOT 239 AS FOLLOWS: SOUTH 05° 10' 03" WEST A DISTANCE OF 398.70 FEET; THENCE NORTH 83° 40' 25" WEST A DISTANCE OF 578.33 FEET; THENCE SOUTH 25° 57' 25" WEST A DISTANCE OF 491.01 FEET TO AN IRON FOUND; THENCE SOUTH 50° 43' 10" WEST A DISTANCE OF 103.80 FEET TO AN IRON FOUND; THENCE SOUTH 86° 41' 32" WEST A DISTANCE OF 239.49 FEET TO THE POINT OF BEGINNING, AND CONTAINING 10.35 ACRES, MORE OR LESS.

TAX LOT 254 (PART OF TAX LOTS 239 AND 241) (HANSEN SURVEY) (2004)

PART OF TAX LOT 239 AND PART OF TAX LOT 241, ALL LYING IN THE NORTH HALF OF THE SOUTHWEST QUARTER OF SECTION 13, TOWNSHIP 18 NORTH, RANGE 11 EAST OF THE 6TH P.M., WASHINGTON COUNTY, NEBRASKA, AND MORE PARTICULARLY DESCRIBED AS FOLLOWS: BEGINNING AT AN IRON FOUND AT THE SOUTHWEST CORNER OF THE NORTH HALF OF THE SOUTHWEST QUARTER OF SECTION 13, TOWNSHIP 18 NORTH, RANGE 11 EAST; THENCE NORTH 00° 11' 14" WEST (ASSUMED BEARING) ALONG THE WESTERLY LINE OF SAID NORTH HALF OF THE SOUTHWEST QUARTER A DISTANCE OF 1319.60 FEET TO THE WEST QUARTER CORNER OF SAID SECTION 13; THENCE NORTH 89° 56' 37" EAST ALONG THE NORTHERLY LINE OF SAID NORTH HALF OF THE SOUTHWEST QUARTER A DISTANCE OF 1456.35 FEET TO A POINT ON THE EASTERLY RIGHT-OF-WAY LINE OF MAPLE DRIVE, AS SAID DRIVE IS PLATTED AND RECORDED IN THE CITY OF BLAIR, WASHINGTON COUNTY, NEBRASKA; THENCE SOUTH 00° 07' 12" EAST A DISTANCE OF 526.86 FEET TO A POINT ON THE EASTERLY LINE OF TAX LOT 241 IN SAID SECTION 13; THENCE SOUTH 46° 48' 19" WEST A DISTANCE OF 387.88 FEET; THENCE SOUTH 30° 25' 01" WEST A DISTANCE OF 291.16 FEET TO AN IRON FOUND ON THE EASTERLY LINE OF TAX LOT 239 IN SAID SECTION 13; THENCE ALONG SAID EASTERLY SURVEYED TAX LOT LINE AS FOLLOWS: SOUTH 47° 09' 10" WEST A DISTANCE OF 138.28 FEET TO AN IRON FOUND; THENCE SOUTH 10° 31' 23" EAST A DISTANCE OF 185.55 FEET TO AN IRON FOUND ON THE SOUTHERLY LINE OF THE NORTH HALF OF THE SOUTHWEST QUARTER OF SAID SECTION 13; THENCE SOUTH 89° 55' 58" WEST ALONG THE SOUTHERLY LINE OF SAID NORTH HALF OF THE SOUTHWEST QUARTER A DISTANCE OF 955.46 FEET TO THE POINT OF BEGINNING, AND CONTAINING 37.97 ACRES, MORE OR LESS.

TAX LOT 255 (PART OF TAX LOT 254) (HANSEN SURVEY) (2004)

PART OF TAX LOT 254, LYING IN THE NORTHWEST QUARTER OF THE SOUTHWEST QUARTER OF SECTION 13, TOWNSHIP 18 NORTH, RANGE 11 EAST OF THE 6TH P.M., WASHINGTON COUNTY, NEBRASKA, AND MORE PARTICULARLY DESCRIBED AS FOLLOWS: BEGINNING AT AN IRON FOUND AT THE SOUTHWEST CORNER OF THE NORTH HALF OF THE SOUTHWEST QUARTER OF SECTION 13, TOWNSHIP 18 NORTH, RANGE 11 EAST; THENCE NORTH 00° 11' 14" WEST (ASSUMED BEARING) ALONG THE WESTERLY LINE OF SAID NORTH HALF OF THE SOUTHWEST QUARTER A DISTANCE OF 560.27 FEET; THENCE NORTH 89° 55' 58" EAST A DISTANCE OF 526.71 FEET; THENCE NORTH 45° 34' 09" EAST A DISTANCE OF 91.59 FEET; THENCE NORTH 83° 00' 46" EAST A DISTANCE OF 236.17 FEET; THENCE SOUTH 75° 44' 58" EAST A DISTANCE OF 193.02 FEET; THENCE SOUTH 73° 47' 53" EAST A DISTANCE OF 118.92 FEET; THENCE SOUTH 45° 00' 43" EAST A DISTANCE OF 62.75 FEET TO AN IRON FOUND ON THE EASTERLY LINE OF TAX LOT 254 IN SAID SECTION 13; THENCE SOUTHERLY ALONG THE EASTERLY LINE OF SAID TAX LOT AS FOLLOWS: SOUTH 30° 25' 01" WEST A DISTANCE OF 291.16 FEET TO AN IRON FOUND; THENCE SOUTH 47° 09' 10" WEST A DISTANCE OF 138.28 FEET TO AN IRON FOUND; THENCE SOUTH 10° 31' 23" EAST A DISTANCE OF 185.55 FEET TO AN IRON FOUND ON THE SOUTHERLY LINE OF SAID NORTH HALF OF THE SOUTHWEST QUARTER; THENCE SOUTH 89° 55' 58" WEST ALONG SAID SOUTHERLY QUARTER SECTION LINE A DISTANCE OF 955.46 FEET TO THE POINT OF BEGINNING, AND CONTAINING 14.07 ACRES, MORE OR LESS.

TAX LOT 256 (PART OF TAX LOT 254) (2004)

ALL OF TAX LOT 254 LYING IN THE NORTH HALF OF THE SOUTHWEST QUARTER OF SECTION 13, TOWNSHIP 18 NORTH, RANGE 11 EAST OF THE 6TH P.M., WASHINGTON COUNTY, NEBRASKA, LESS TAX LOT 255, AND CONTAINING 23.90 ACRES, MORE OR LESS.

Blue Border
ENCLOSURE UNDER

TAX LOT 257 (ALL OF TAX LOT 104 AND PART OF TAX LOT 246) (HANSEN SURVEY) (2006)

ALL OF TAX LOT 104 ALONG WITH PART OF TAX LOT 246, ALL LYING IN THE NORTHWEST QUARTER OF THE NORTHWEST QUARTER OF SECTION 13, TOWNSHIP 18 NORTH, RANGE 11 EAST OF THE 6TH P.M., WASHINGTON COUNTY, NEBRASKA, AND MORE PARTICULARLY DESCRIBED AS FOLLOWS: BEGINNING AT THE INTERSECTION POINT OF THE NORTHERLY RIGHT-OF-WAY LINE OF WILBUR STREET AND THE EASTERLY RIGHT-OF-WAY LINE OF SIXTEENTH STREET AS BOTH STREETS ARE PLATTED IN THE CITY OF BLAIR, WASHINGTON COUNTY, NEBRASKA, SAID POINT ALSO BEING THE SOUTHWEST CORNER OF TAX LOT 104 LYING IN SECTION 13, TOWNSHIP 18 NORTH, RANGE 11 EAST; THENCE NORTH $00^{\circ} 08' 57''$ WEST (ASSUMED BEARING) ALONG SAID EASTERLY SIXTEENTH STREET RIGHT-OF-WAY LINE, ALONG THE WESTERLY LINE OF TAX LOTS 104 AND 246 LYING IN SAID SECTION 13, A DISTANCE OF 66.86 FEET; THENCE SOUTH $89^{\circ} 41' 36''$ EAST A DISTANCE OF 56.82 FEET TO A POINT ON THE EASTERLY LINE OF SAID TAX LOT 246, SAID POINT BEING THE NORTHWEST CORNER OF TAX LOT 245 LYING IN SAID SECTION 13; THENCE SOUTH $00^{\circ} 17' 56''$ WEST ALONG THE WESTERLY LINE OF SAID TAX LOT 245, ALONG THE EASTERLY LINE OF SAID TAX LOTS 246 AND 104 A DISTANCE OF 66.82 FEET TO A POINT ON THE NORTHERLY RIGHT-OF-WAY LINE OF SAID WILBUR STREET, SAID POINT BEING THE SOUTHWEST CORNER OF SAID TAX LOT 245 AND THE SOUTHEAST CORNER OF SAID TAX LOT 104; THENCE NORTH $89^{\circ} 43' 46''$ WEST ALONG SAID NORTHERLY STREET RIGHT-OF-WAY LINE, ALONG THE SOUTHERLY LINE OF SAID TAX LOT 104 A DISTANCE OF 56.29 FEET TO THE POINT OF BEGINNING, AND CONTAINING 0.09 ACRES, MORE OR LESS.

TAX LOT 258 (PART OF TAX LOT 246) (HANSEN SURVEY) (2006)

PART OF TAX LOT 246 LYING IN THE NORTHWEST QUARTER OF THE NORTHWEST QUARTER OF SECTION 13, TOWNSHIP 18 NORTH, RANGE 11 EAST OF THE 6TH P.M., WASHINGTON COUNTY, NEBRASKA, AND MORE PARTICULARLY DESCRIBED AS FOLLOWS: FROM THE INTERSECTION POINT OF THE NORTHERLY RIGHT-OF-WAY LINE OF WILBUR STREET AND THE EASTERLY RIGHT-OF-WAY LINE OF SIXTEENTH STREET AS BOTH STREETS ARE PLATTED IN THE CITY OF BLAIR, WASHINGTON COUNTY, NEBRASKA, SAID POINT ALSO BEING THE SOUTHWEST CORNER OF TAX LOT 104 LYING IN SECTION 13, TOWNSHIP 18 NORTH, RANGE 11 EAST; THENCE NORTH $00^{\circ} 08' 57''$ WEST (ASSUMED BEARING) ALONG SAID EASTERLY SIXTEENTH STREET RIGHT-OF-WAY LINE, ALONG THE WESTERLY LINE OF TAX LOTS 104 AND 246 IN SAID SECTION 13 A DISTANCE OF 66.86 FEET TO THE POINT OF BEGINNING; THENCE CONTINUING NORTH $00^{\circ} 08' 57''$ WEST ALONG SAID EASTERLY STREET RIGHT-OF-WAY LINE, ALONG THE WESTERLY LINE OF SAID TAX LOT 246 A DISTANCE OF 98.07 FEET TO THE NORTHWEST CORNER OF SAID TAX LOT 246; THENCE SOUTH $89^{\circ} 35' 52''$ EAST ALONG THE NORTHERLY LINE OF SAID TAX LOT 246 A DISTANCE OF 136.46 FEET TO AN IRON FOUND AT THE NORTHEAST CORNER OF SAID TAX LOT 246; THENCE SOUTH $00^{\circ} 51' 46''$ WEST ALONG THE EASTERLY LINE OF SAID TAX LOT 246 A DISTANCE OF 98.44 FEET TO AN IRON FOUND AT THE SOUTHEAST CORNER OF SAID TAX LOT 246, SAID POINT ALSO BEING THE NORTHEAST CORNER OF SAID TAX LOT 245 IN SAID SECTION 13; THENCE NORTH $89^{\circ} 15' 03''$ WEST ALONG THE SOUTHERLY LINE OF SAID TAX LOT 246, ALONG THE NORTHERLY LINE OF SAID TAX LOT 245 A DISTANCE OF 77.91 FEET TO THE NORTHWEST CORNER OF SAID TAX LOT 245; THENCE NORTH $89^{\circ} 41' 36''$ WEST A DISTANCE OF 56.82 FEET TO THE POINT OF BEGINNING, AND CONTAINING 0.31 ACRES, MORE OR LESS.

TAX LOT 259 (PART OF TAX LOT 203) (HANSEN SURVEY) (2006)

PART OF TAX LOT 203 LYING IN THE SOUTHEAST QUARTER OF THE SOUTHEAST QUARTER OF SECTION 13, TOWNSHIP 18 NORTH, RANGE 11 EAST OF THE 6TH P.M., WASHINGTON COUNTY, NEBRASKA, AND MORE PARTICULARLY DESCRIBED AS FOLLOWS: BEGINNING AT AN IRON FOUND AT THE NORTHWEST CORNER OF TAX LOT 203, LYING IN SECTION 13, TOWNSHIP 18 NORTH, RANGE 11 EAST, SAID POINT LYING ON THE SOUTHERLY RIGHT-OF-WAY LINE OF U.S. HIGHWAY 75; THENCE SOUTH $60^{\circ} 38' 00''$ EAST (ASSUMED BEARING) ALONG THE NORTHERLY LINE OF SAID TAX LOT 203, ALONG SAID SOUTHERLY HIGHWAY RIGHT-OF-WAY LINE A DISTANCE OF 248.13 FEET; THENCE SOUTH $48^{\circ} 07' 51''$ WEST A DISTANCE OF 24.67 FEET; THENCE SOUTH $60^{\circ} 36' 51''$ WEST A DISTANCE OF 102.07 FEET; THENCE NORTH $49^{\circ} 23' 02''$ WEST A DISTANCE OF 38.07 FEET; THENCE SOUTH $30^{\circ} 32' 47''$ WEST A DISTANCE OF 229.93 FEET TO A POINT ON THE SOUTHERLY LINE OF SAID TAX LOT 203, SAID POINT ALSO BEING ON THE NORTHERLY LINE OF LOT 9 IN BLOCK 6 OF OAK PARK FIRST ADDITION, LYING IN THE SOUTHEAST QUARTER OF THE SOUTHEAST QUARTER OF SAID SECTION 13; THENCE NORTH $65^{\circ} 11' 17''$ WEST ALONG SAID SOUTHERLY TAX LOT LINE, ALONG THE NORTHERLY LINE OF LOTS 9 AND 8 IN SAID BLOCK 6 A DISTANCE OF 162.73 FEET TO AN IRON FOUND AT THE SOUTHWEST CORNER OF SAID TAX LOT 203; THENCE NORTH $32^{\circ} 11' 15''$ EAST ALONG THE WESTERLY LINE OF SAID TAX LOT 203 A DISTANCE OF 346.41 FEET TO THE POINT OF BEGINNING, AND CONTAINING 1.40 ACRES, MORE OR LESS.

TAX LOT 260 (ALL OF TAX LOT 202 AND PART OF TAX LOT 203) (HANSEN SURVEY) (2006)

ALL OF TAX LOT 202, ALONG WITH PART OF TAX LOT 203, AND ALL LYING IN THE SOUTHEAST QUARTER OF THE SOUTHEAST QUARTER OF SECTION 13, TOWNSHIP 18 NORTH, RANGE 11 EAST OF THE 6TH P.M., WASHINGTON COUNTY, NEBRASKA, AND MORE PARTICULARLY DESCRIBED AS FOLLOWS: FROM AN IRON FOUND AT THE NORTHWEST CORNER OF TAX LOT 203, LYING IN SECTION 13, TOWNSHIP 18 NORTH, RANGE 11 EAST, SAID POINT LYING ON THE SOUTHERLY RIGHT-OF-WAY LINE OF U.S. HIGHWAY 75; THENCE SOUTH $60^{\circ} 38' 00''$ EAST (ASSUMED BEARING) ALONG THE NORTHERLY LINE OF SAID TAX LOT 203, ALONG SAID SOUTHERLY HIGHWAY RIGHT-OF-WAY LINE A DISTANCE OF 248.13 FEET TO THE POINT OF BEGINNING; THENCE CONTINUING SOUTH $60^{\circ} 38' 00''$ EAST ALONG THE NORTHERLY LINE OF SAID TAX LOT 203, ALONG SAID SOUTHERLY HIGHWAY RIGHT-OF-WAY LINE A DISTANCE OF 18.17 FEET TO AN IRON FOUND AT THE NORTHEAST CORNER OF SAID TAX LOT 203, SAID POINT ALSO BEING THE NORTHWEST CORNER OF TAX LOT 202 IN SAID SECTION 13; THENCE SOUTH $60^{\circ} 21' 24''$ EAST ALONG THE NORTHERLY LINE OF SAID TAX LOT 202, ALONG SAID SOUTHERLY HIGHWAY RIGHT-OF-WAY LINE A DISTANCE OF 48.97 FEET TO AN IRON FOUND AT THE NORTHEAST CORNER OF SAID TAX LOT 202; THENCE SOUTH $29^{\circ} 39' 34''$ WEST ALONG THE EASTERLY LINE OF SAID TAX LOT 202 A DISTANCE OF 319.42 FEET TO AN IRON FOUND AT THE SOUTHEAST CORNER OF SAID TAX LOT 202; THENCE NORTH $65^{\circ} 11' 17''$ WEST ALONG THE SOUTHERLY LINE OF SAID TAX LOTS 202 AND 203, ALONG THE NORTHERLY LINE OF LOTS 10 AND 9 OF BLOCK 6, OAK PARK FIRST ADDITION, LYING IN THE SOUTHEAST QUARTER OF THE SOUTHEAST QUARTER OF SAID SECTION 13 A DISTANCE OF 169.00 FEET; THENCE NORTH $30^{\circ} 32' 47''$ EAST A DISTANCE OF 229.93 FEET; THENCE SOUTH $49^{\circ} 23' 02''$ EAST A DISTANCE OF 38.07 FEET; THENCE NORTH $60^{\circ} 36' 51''$ EAST A DISTANCE OF 102.07 FEET; THENCE NORTH $48^{\circ} 07' 51''$ EAST A DISTANCE OF 24.67 FEET TO THE POINT OF BEGINNING, AND CONTAINING 1.07 ACRES, MORE OR LESS.

Blue Border
100% LINEN LEADER

TAX LOT 261 (PART OF TAX LOT 212) (2008)

ALL OF TAX LOT 212 LYING IN THE NORTHEAST QUARTER OF THE NORTHWEST QUARTER OF SECTION 13, TOWNSHIP 18 NORTH, RANGE 11 EAST OF THE 6TH P.M., WASHINGTON COUNTY, NEBRASKA, LESS A TRACT OF LAND AS DEEDED FOR STREET RIGHT-OF-WAY AND RECORDED IN BOOK 524, PAGES 589-590, AND CONTAINING 0.78 ACRES, MORE OR LESS.

TAX LOT 262 (PART OF TAX LOT 174) (2008)

ALL OF TAX LOT 174 LYING IN THE NORTHEAST QUARTER OF THE NORTHWEST QUARTER OF SECTION 13, TOWNSHIP 18 NORTH, RANGE 11 EAST OF THE 6TH P.M., WASHINGTON COUNTY, NEBRASKA, LESS A TRACT OF LAND AS DEEDED FOR STREET RIGHT-OF-WAY AND RECORDED IN BOOK 524, PAGES 591-592, AND CONTAINING 1.80 ACRES, MORE OR LESS.

TAX LOT 263 (ALL OF TAX LOT 237 AND PART OF TAX LOT 238) (YENGLIN SURVEY) (2013)

BEING ALL OF TAX LOT 237 TOGETHER WITH THAT PORTION OF TAX LOT 238 DESCRIBED AS FOLLOWS: COMMENCING AT THE NORTHEAST CORNER OF SAID SECTION 13, SAID POINT OF COMMENCEMENT BEING A CONCRETE MONUMENT WITH STATE OF NEBRASKA BRASS CAP AS SHOWN ON THAT CERTAIN PLAT MAP RECORDED BY RICHARD L. HANSEN, LS-382 ON MARCH 3, 1993 IN THE SURVEY RECORD REPOSITORY, WASHINGTON COUNTY, NEBRASKA; THENCE SOUTH 00° 06' 23" EAST ALONG THE WESTERLY LINE OF SAID SECTION 18 A DISTANCE OF 1325.39 FEET TO THE SOUTHWEST CORNER OF THE NORTHWEST QUARTER OF THE NORTHWEST QUARTER OF SAID SECTION 18, SAID POINT BEING A 3/4 INCH IRON PIPE AS SHOWN IN SAID PLAT MAP, AND THE POINT OF BEGINNING; THENCE SOUTH 00° 09' 03" EAST A DISTANCE OF 384.07 FEET; THENCE NORTH 43° 52' 54" WEST A DISTANCE OF 547.67 FEET TO THE BEGINNING OF A NON-TANGENT CONCAVE SOUTHWESTERLY HAVING A RADIUS OF 1137.28 FEET AND TO WHICH A RADIAL LINE BEARS NORTH 43° 15' 21" EAST; THENCE ALONG THE ARC OF SAID CURVE TO THE LEFT AND THROUGH A CENTRAL ANGLE OF 5° 43' 29" AN ARC LENGTH OF 113.63 FEET; THENCE NORTH 49° 36' 23" WEST A DISTANCE OF 1339.26 FEET; THENCE NORTH 40° 23' 37" EAST A DISTANCE OF 44.67 FEET TO THE BEGINNING OF A NON-TANGENT CURVE CONCAVE NORTHEASTERLY, HAVING A RADIUS OF 601.01 FEET AND TO WHICH A RADIAL LINE BEARS SOUTH 42° 35' 29" WEST; THENCE ALONG THE ARC OF SAID CURVE TO THE LEFT AND THROUGH A CENTRAL ANGLE OF 02° 04' 33" AN ARC LENGTH OF 21.78 FEET; THENCE SOUTH 49° 36' 47" EAST A DISTANCE OF 1237.67 FEET TO THE BEGINNING OF A NON-TANGENT CURVE CONCAVE SOUTHWESTERLY HAVING A RADIUS OF 711.01 FEET AND TO WHICH A RADIAL LINE BEARS NORTH 40° 23' 13" EAST; THENCE ALONG THE ARC OF SAID CURVE TO THE RIGHT AND THROUGH A CENTRAL ANGLE OF 05° 43' 29" AN ARC LENGTH OF 71.04 FEET; THENCE SOUTH 43° 53' 31" EAST A DISTANCE OF 172.85 FEET; THENCE SOUTH 89° 51' 18" EAST A DISTANCE OF 321.81 FEET, RETURNING TO THE POINT OF BEGINNING. TRACT 1 BEING THE ABOVEMENTIONED LANDS COMBINED AND DESCRIBED AS FOLLOWS: BEGINNING AT THE NORTHEAST CORNER OF SAID SECTION 13, BEING A CONCRETE MONUMENT WITH STATE OF NEBRASKA BRASS CAP AS SHOWN ON THAT CERTAIN PLAT MAP RECORDED BY RICHARD L. HANSEN, LS-382 ON MARCH 3, 1993 IN THE SURVEY RECORD REPOSITORY, WASHINGTON COUNTY, NEBRASKA; THENCE SOUTH 00° 06' 23" EAST ALONG THE EASTERLY LINE OF SAID SECTION 13 A DISTANCE OF 1325.39 FEET TO THE SOUTHEAST CORNER OF THE NORTHEAST QUARTER OF THE NORTHEAST QUARTER OF SAID SECTION 13, SAID POINT BEING A 3/4 INCH IRON PIPE AS SHOWN IN SAID PLAT MAP; THENCE SOUTH 00° 09' 03" EAST A DISTANCE OF 384.07 FEET; THENCE NORTH 43° 52' 54" WEST A DISTANCE OF 547.67 FEET TO THE BEGINNING OF A NON-TANGENT CURVE CONCAVE SOUTHWESTERLY, HAVING A RADIUS OF 1137.28 FEET AND TO WHICH A RADIAL LINE BEARS NORTH 43° 15' 21" EAST; THENCE ALONG THE ARC OF SAID CURVE TO THE LEFT AND THROUGH A CENTRAL ANGLE OF 5° 43' 29" AN ARC LENGTH OF 113.63 FEET; THENCE NORTH 49° 36' 23" WEST A DISTANCE OF 1339.26 FEET; THENCE NORTH 40° 23' 37" EAST A DISTANCE OF 44.67 FEET TO THE BEGINNING OF A NON-TANGENT CURVE CONCAVE NORTHEASTERLY, HAVING A RADIUS OF 606.69 FEET AND TO WHICH A RADIAL LINE BEARS SOUTH 41° 16' 33" WEST; THENCE ALONG THE ARC OF SAID CURVE TO THE RIGHT AND THROUGH A CENTRAL ANGLE OF 05° 27' 40" AN ARC LENGTH OF 38.76 FEET; THENCE SOUTH 46° 05' 56" WEST A DISTANCE OF 5.00 FEET; THENCE NORTH 43° 53' 32" WEST A DISTANCE OF 80.13 FEET; THENCE NORTH 40° 35' 03" WEST A DISTANCE OF 294.59 FEET; THENCE NORTH 37° 25' 11" WEST A DISTANCE OF 35.79 FEET; THENCE NORTH 89° 56' 50" EAST A DISTANCE OF 1750.35 FEET, RETURNING TO THE POINT OF BEGINNING. CONTAINING 35.28 ACRES OR 1537008.32 SQUARE FEET, MORE OR LESS.

TAX LOT 264 (PART OF TAX LOT 238) (YENGLIN SURVEY) (2011)

BEING ALL OF TAX LOT 238 EXCEPTING THEREFROM THE LAND DESCRIBED AS FOLLOWS: COMMENCING AT THE NORTHEAST CORNER OF SAID SECTION 13, SAID POINT OF COMMENCEMENT BEING A CONCRETE MONUMENT WITH STATE OF NEBRASKA BRASS CAP AS SHOWN ON THAT CERTAIN PLAT MAP RECORDED BY RICHARD L. HANSEN, LS-382 ON MARCH 3, 1993 IN THE SURVEY RECORD REPOSITORY, WASHINGTON COUNTY, NEBRASKA; THENCE SOUTH 00° 06' 23" EAST ALONG THE WESTERLY LINE OF SAID SECTION 18 A DISTANCE OF 1325.39 FEET TO THE SOUTHWEST CORNER OF THE NORTHWEST QUARTER OF THE NORTHWEST QUARTER OF SAID SECTION 18, SAID POINT BEING A 3/4 INCH IRON PIPE AS SHOWN IN SAID PLAT MAP, AND THE POINT OF BEGINNING; THENCE SOUTH 00° 09' 03" EAST A DISTANCE OF 384.07 FEET; THENCE NORTH 43° 52' 54" WEST A DISTANCE OF 547.67 FEET TO THE BEGINNING OF A NON-TANGENT CONCAVE SOUTHWESTERLY HAVING A RADIUS OF 1137.28 FEET AND TO WHICH A RADIAL LINE BEARS NORTH 43° 15' 21" EAST; THENCE ALONG THE ARC OF SAID CURVE TO THE LEFT AND THROUGH A CENTRAL ANGLE OF 5° 43' 29" AN ARC LENGTH OF 113.63 FEET; THENCE NORTH 49° 36' 23" WEST A DISTANCE OF 1339.26 FEET; THENCE NORTH 40° 23' 37" EAST A DISTANCE OF 44.67 FEET TO THE BEGINNING OF A NON-TANGENT CURVE CONCAVE NORTHEASTERLY, HAVING A RADIUS OF 601.01 FEET AND TO WHICH A RADIAL LINE BEARS SOUTH 42° 35' 29" WEST; THENCE ALONG THE ARC OF SAID CURVE TO THE LEFT AND THROUGH A CENTRAL ANGLE OF 02° 04' 33" AN ARC LENGTH OF 21.78 FEET; THENCE SOUTH 49° 36' 47" EAST A DISTANCE OF 1237.67 FEET TO THE BEGINNING OF A NON-TANGENT CURVE CONCAVE SOUTHWESTERLY HAVING A RADIUS OF 711.01 FEET AND TO WHICH A RADIAL LINE BEARS NORTH 40° 23' 13" EAST; THENCE ALONG THE ARC OF SAID CURVE TO THE RIGHT AND THROUGH A CENTRAL ANGLE OF 05° 43' 29" AN ARC LENGTH OF 71.04 FEET; THENCE SOUTH 43° 53' 31" EAST A DISTANCE OF 172.85 FEET; THENCE SOUTH 89° 51' 18" EAST A DISTANCE OF 321.81 FEET, RETURNING TO THE POINT OF BEGINNING. TRACT 2 BEING THE ABOVEMENTIONED LANDS DESCRIBED AS FOLLOWS: COMMENCING AT THE NORTHEAST CORNER OF SAID SECTION 13, POINT OF COMMENCEMENT BEING A CONCRETE MONUMENT WITH STATE OF NEBRASKA BRASS CAP AS SHOWN ON THAT CERTAIN PLAT MAP RECORDED BY RICHARD L. HANSEN LS-382 ON MARCH 3, 1993 IN THE SURVEY RECORD REPOSITORY, WASHINGTON COUNTY, NEBRASKA; THENCE SOUTH 00° 06' 23" EAST ALONG THE EASTERLY LINE OF SAID SECTION 13 A DISTANCE OF 1325.39 FEET TO THE SOUTHEAST CORNER OF THE NORTHEAST QUARTER OF THE NORTHEAST QUARTER OF SAID SECTION 13, SAID POINT BEING A 3/4 INCH IRON PIPE AS SHOWN IN SAID PLAT MAP; THENCE SOUTH 00° 09' 03" EAST A DISTANCE OF 384.07 FEET TO THE POINT OF BEGINNING; THENCE NORTH 43° 52' 54" WEST A DISTANCE OF 547.67 FEET TO THE BEGINNING OF A NON-TANGENT CURVE CONCAVE SOUTHWESTERLY, HAVING A RADIUS OF 1137.28 FEET AND TO WHICH A RADIAL LINE BEARS NORTH 43° 15' 21" EAST; THENCE ALONG THE ARC OF SAID CURVE TO THE LEFT AND THROUGH A CENTRAL ANGLE OF 5° 43' 29" AN ARC LENGTH OF 113.63 FEET; THENCE NORTH 49° 36' 23" WEST A DISTANCE OF 1339.26 FEET;

THENCE NORTH 40° 23' 37" EAST A DISTANCE OF 44.67 FEET TO THE BEGINNING OF A NON-TANGENT CURVE CONCAVE NORTHEASTERLY, HAVING A RADIUS OF 406.69 FEET AND TO WHICH A RADIAL LINE BEARS SOUTH 41° 16' 33" WEST; THENCE ALONG THE ARC OF SAID CURVE TO THE RIGHT AND THROUGH A CENTRAL ANGLE OF 05° 27' 40" AN ARC LENGTH OF 38.76 FEET; THENCE SOUTH 46° 05' 56" WEST A DISTANCE OF 5.00 FEET; THENCE NORTH 43° 53' 32" WEST A DISTANCE OF 80.13 FEET; THENCE NORTH 40° 35' 03" WEST A DISTANCE OF 294.59 FEET; THENCE NORTH 37° 25' 11" WEST A DISTANCE OF 35.79 FEET; THENCE SOUTH 89° 56' 50" WEST A DISTANCE OF 181.82 FEET; THENCE SOUTH 43° 53' 41" EAST A DISTANCE OF 2792.93 FEET; THENCE NORTH 00° 09' 03" WEST A DISTANCE OF 304.95 FEET; RETURNING TO THE POINT OF BEGINNING. CONTAINING 9.38 ACRES OR 408723.80 SQUARE FEET, MORE OR LESS.

Blue Border
100% LINEN LEADER

TAX LOT 2284 CONTINUED

THENCE NORTH 40° 23' 37" EAST A DISTANCE OF 44.67 FEET TO THE BEGINNING OF A NON-TANGENT CURVE CONCAVE NORTHEASTERLY, HAVING A RADIUS OF 406.69 FEET AND TO WHICH A RADIAL LINE BEARS SOUTH 41° 16' 33" WEST; THENCE ALONG THE ARC OF SAID CURVE TO THE RIGHT AND THROUGH A CENTRAL ANGLE OF 05° 27' 40" AN ARC LENGTH OF 38.76 FEET; THENCE SOUTH 46° 05' 56" WEST A DISTANCE OF 5.00 FEET; THENCE NORTH 43° 53' 32" WEST A DISTANCE OF 80.13 FEET; THENCE NORTH 40° 35' 03" WEST A DISTANCE OF 294.59 FEET; THENCE NORTH 37° 25' 11" WEST A DISTANCE OF 35.79 FEET; THENCE SOUTH 89° 56' 50" WEST A DISTANCE OF 181.82 FEET; THENCE SOUTH 43° 53' 41" EAST A DISTANCE OF 2792.93 FEET; THENCE NORTH 00° 09' 03" WEST A DISTANCE OF 304.95 FEET; RETURNING TO THE POINT OF BEGINNING. CONTAINING 9.38 ACRES OR 408723.80 SQUARE FEET, MORE OR LESS.

TAX LOT 265

(PART OF TAX LOT 251)

(TINKHAM SURVEY - 2015)

(2016)

PART OF TAX LOT 251 IN THE NORTHEAST QUARTER OF SECTION 13, TOWNSHIP 18 NORTH, RANGE 11 EAST OF THE 6TH P.M., WASHINGTON COUNTY, NEBRASKA, DESCRIBED AS FOLLOWS: BEGINNING AT THE NORTHWEST CORNER OF SAID TAX LOT 251, THENCE N 89°35'45" E (AN ASSUMED BEARING RELATIVE TO ALL BEARINGS CONTAINED HEREIN) FOR 280.22 FEET ALONG THE NORTH LINE OF SAID TAX LOTS 251; THENCE S 00°24'28" E FOR 208.74 FEET ALONG THE WEST LINE OF TAX LOT 161 IN SAID SECTION 13; THENCE N 89°37'05" E FOR 84.21 FEET ALONG THE SOUTH LINE OF SAID TAX LOT 161; THENCE WESTERLY ALONG A 154.33 FOOT RADIUS CURVE TO THE RIGHT, HAVING A CHORD THAT BEARS S 79°01'05" W FOR 125.26 FEET FOR AN ARC DISTANCE OF 128.98 FEET; THENCE N 77°02'24" W FOR 90.13 FEET; THENCE N 72°28'48" W FOR 162.50 FEET; THENCE N 00°02'48" W FOR 160.92 FEET ALONG THE WEST LINE OF SAID TAX LOT 251 AND THE EAST RIGHT-OF-WAY LINE OF 10TH STREET TO THE POINT OF BEGINNING. CONTAINS 1.348 ACRES MORE OR LESS.

TAX LOT 266

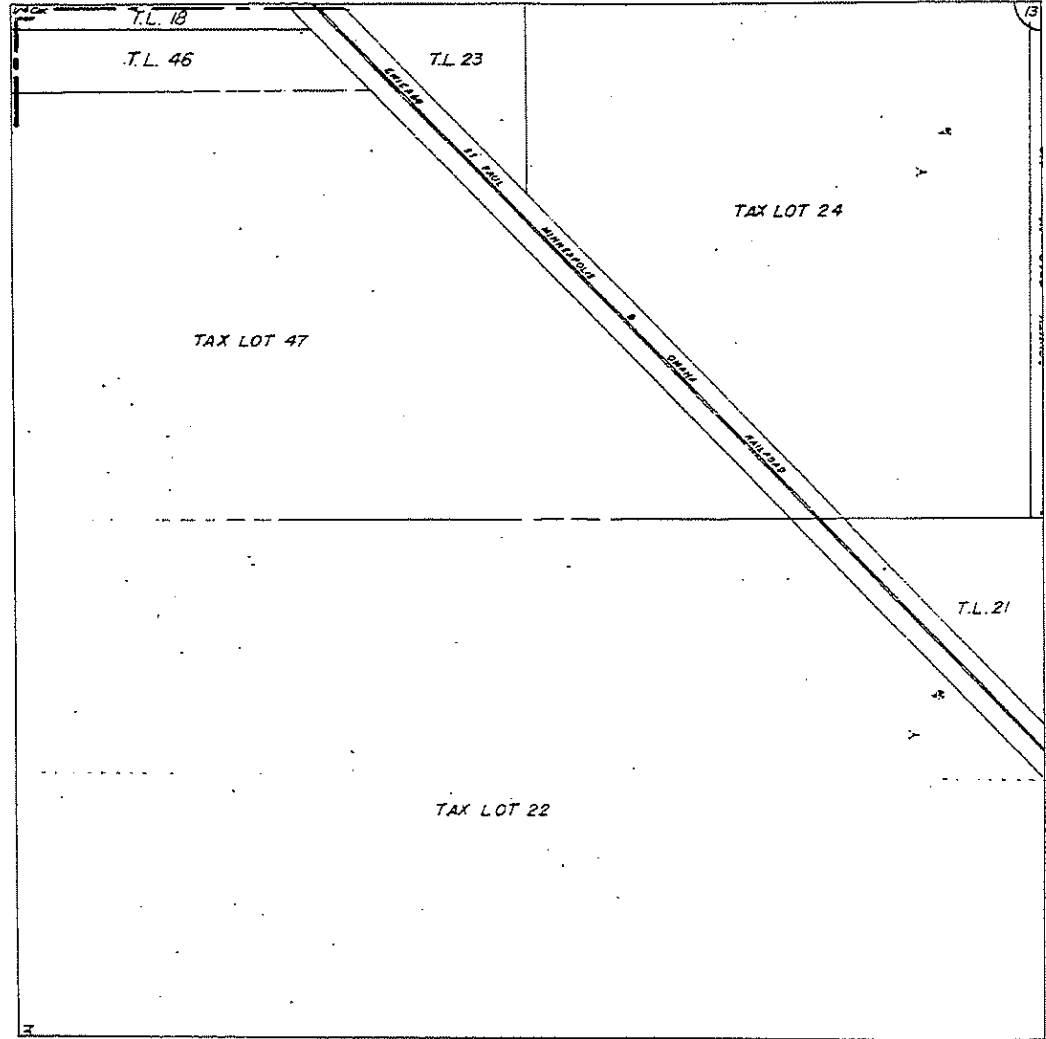
(PART OF TAX LOT 251)

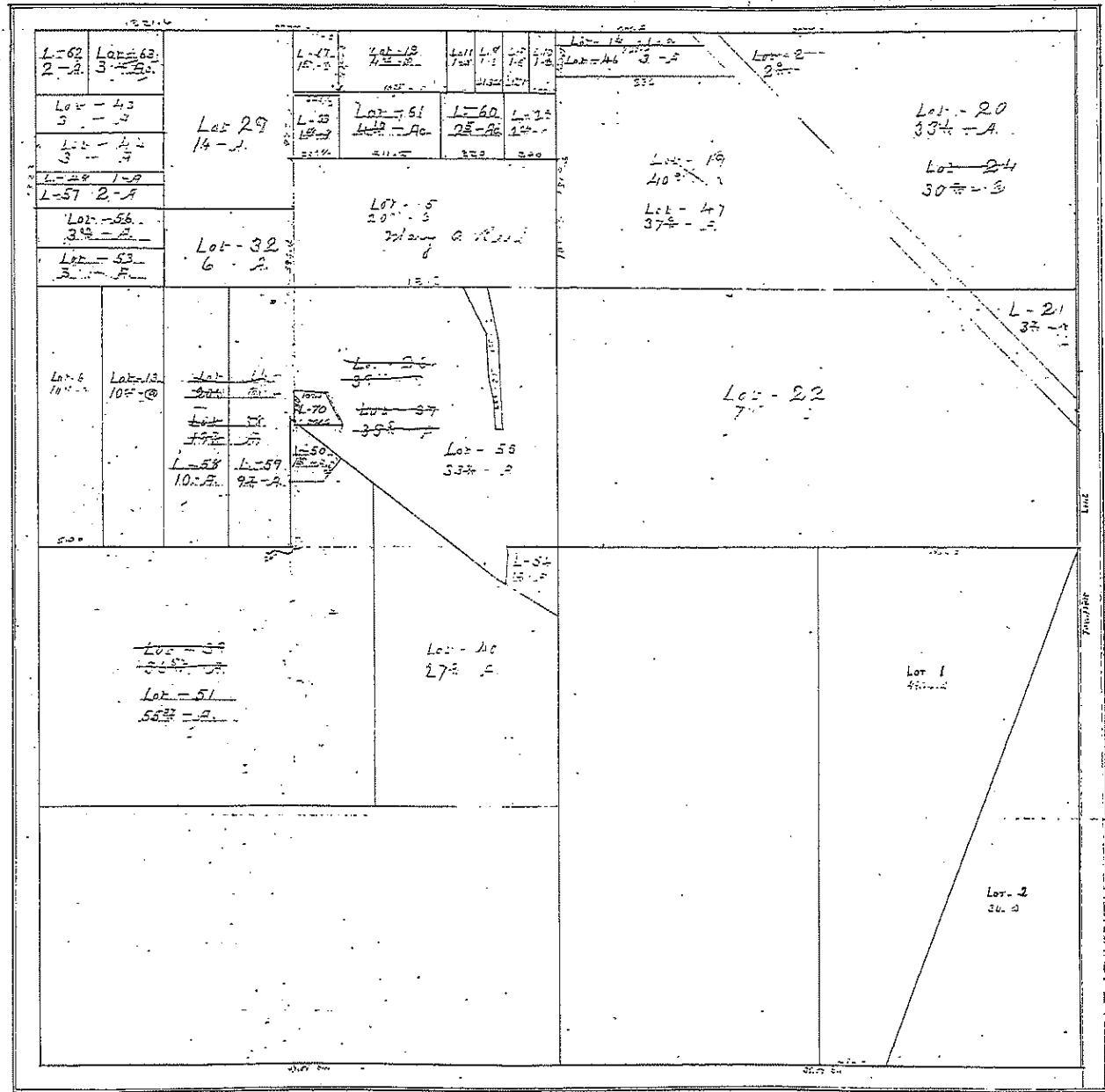
(2016)

ALL OF TAX LOT 251 IN THE NORTHEAST QUARTER OF SECTION 13, TOWNSHIP 18 NORTH, RANGE 11 EAST OF THE 6TH P.M., WASHINGTON COUNTY, NEBRASKA, LESS TAX LOT 265, AND CONTAINING 34.662, ACRES MORE OR LESS.

Blue Border
100% LINEN LEADER

1-2

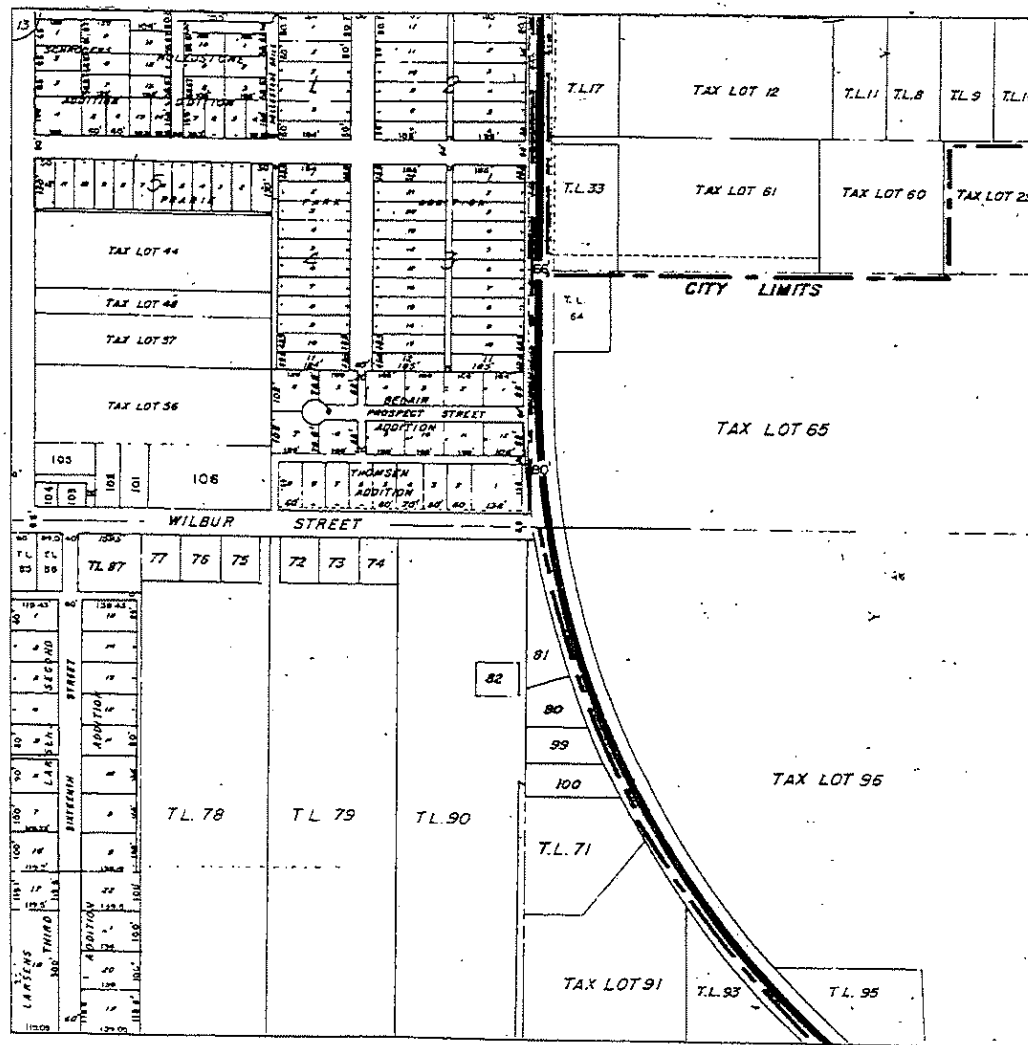




13-18-11

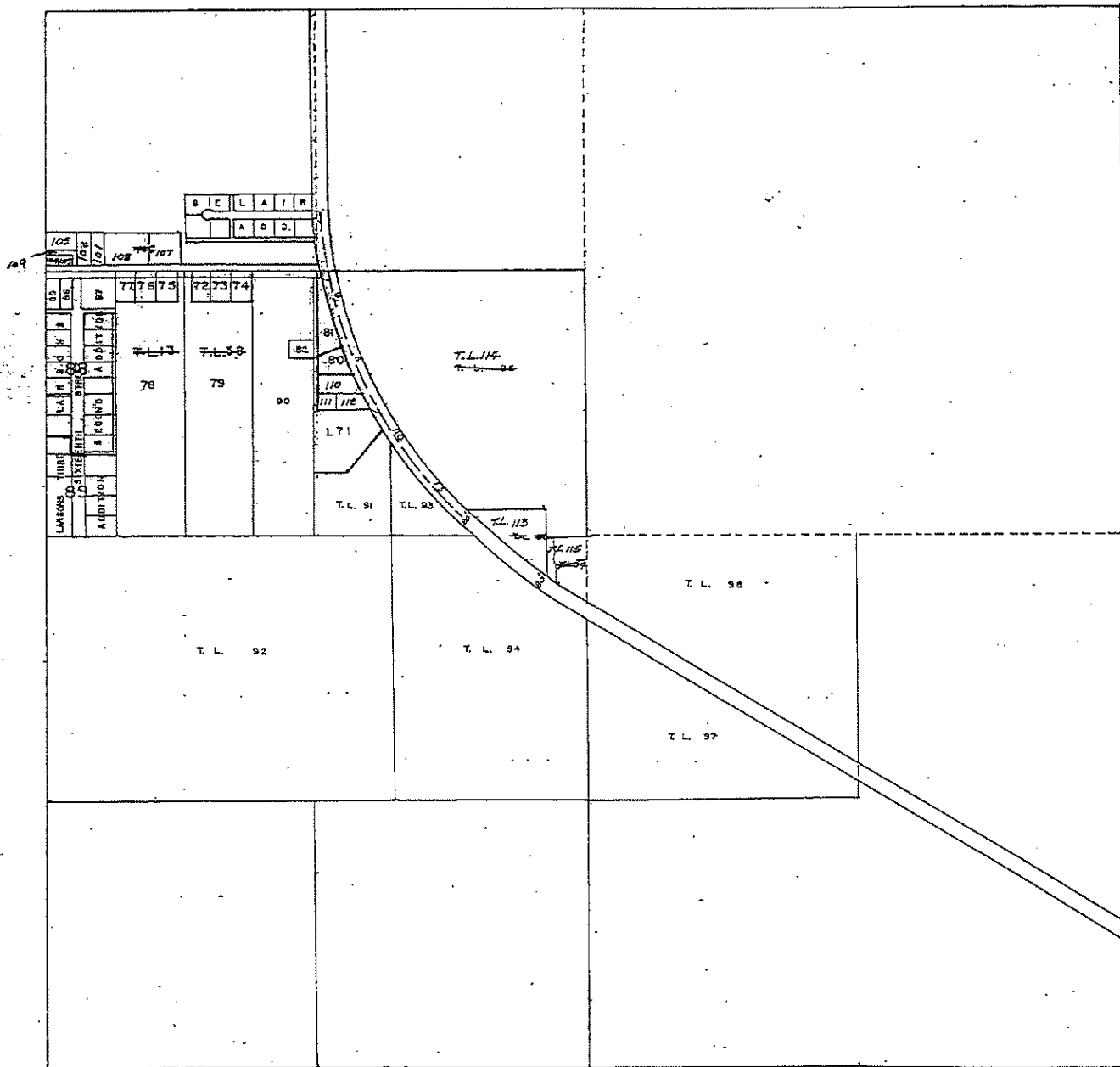
13-18-11

1-2



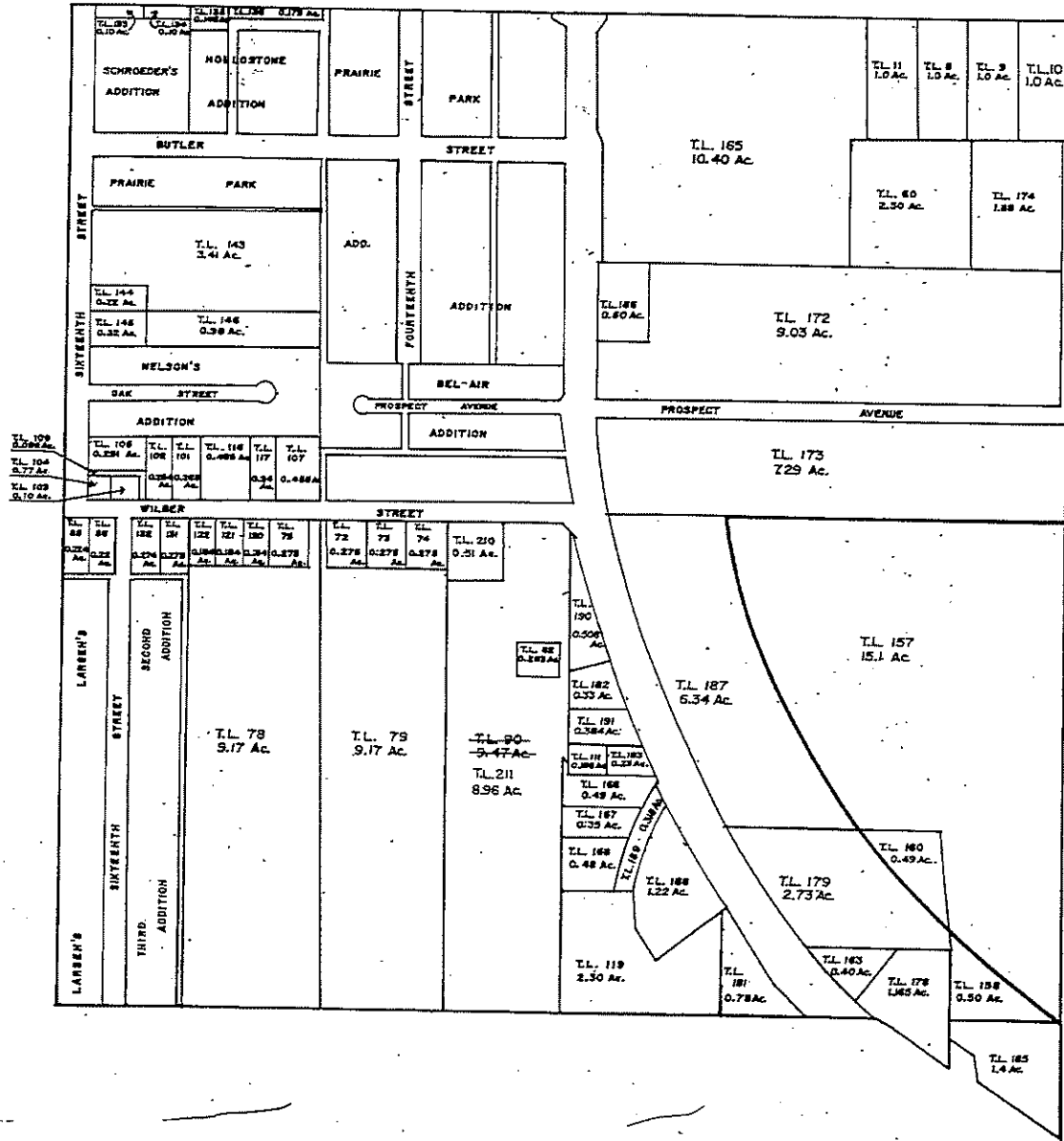
SECTION 13-18-11

2

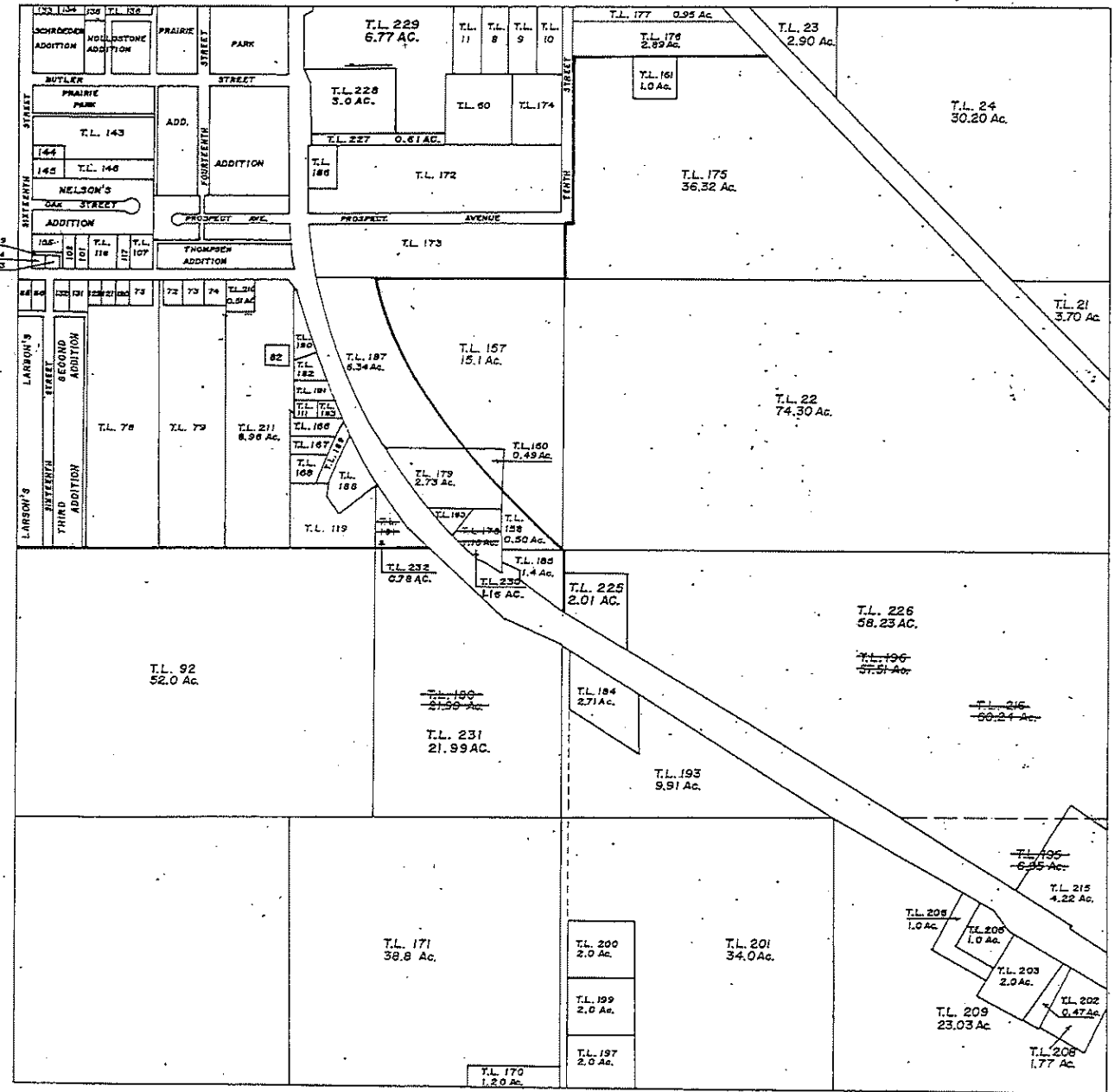


NW 1/4 SECTION 13 T18N R11E

*received
10-19-78*



SECTION 13 T 18 N R 11 E



*Rec'd
01-05-85
Rec'd 12-11-87*

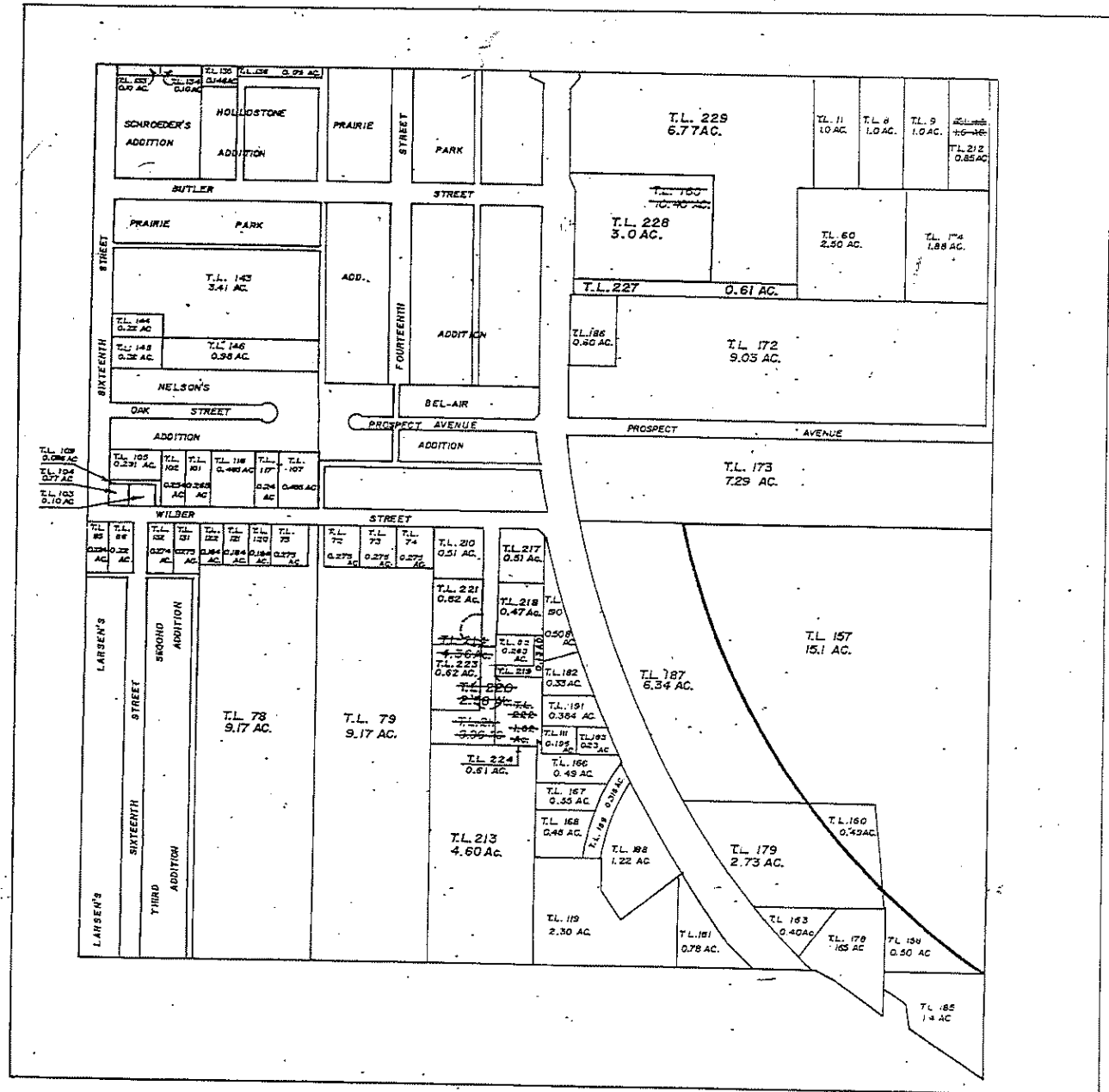
NW 1/4 SECTION 13 T18N R11E

Recorded
6-25-79

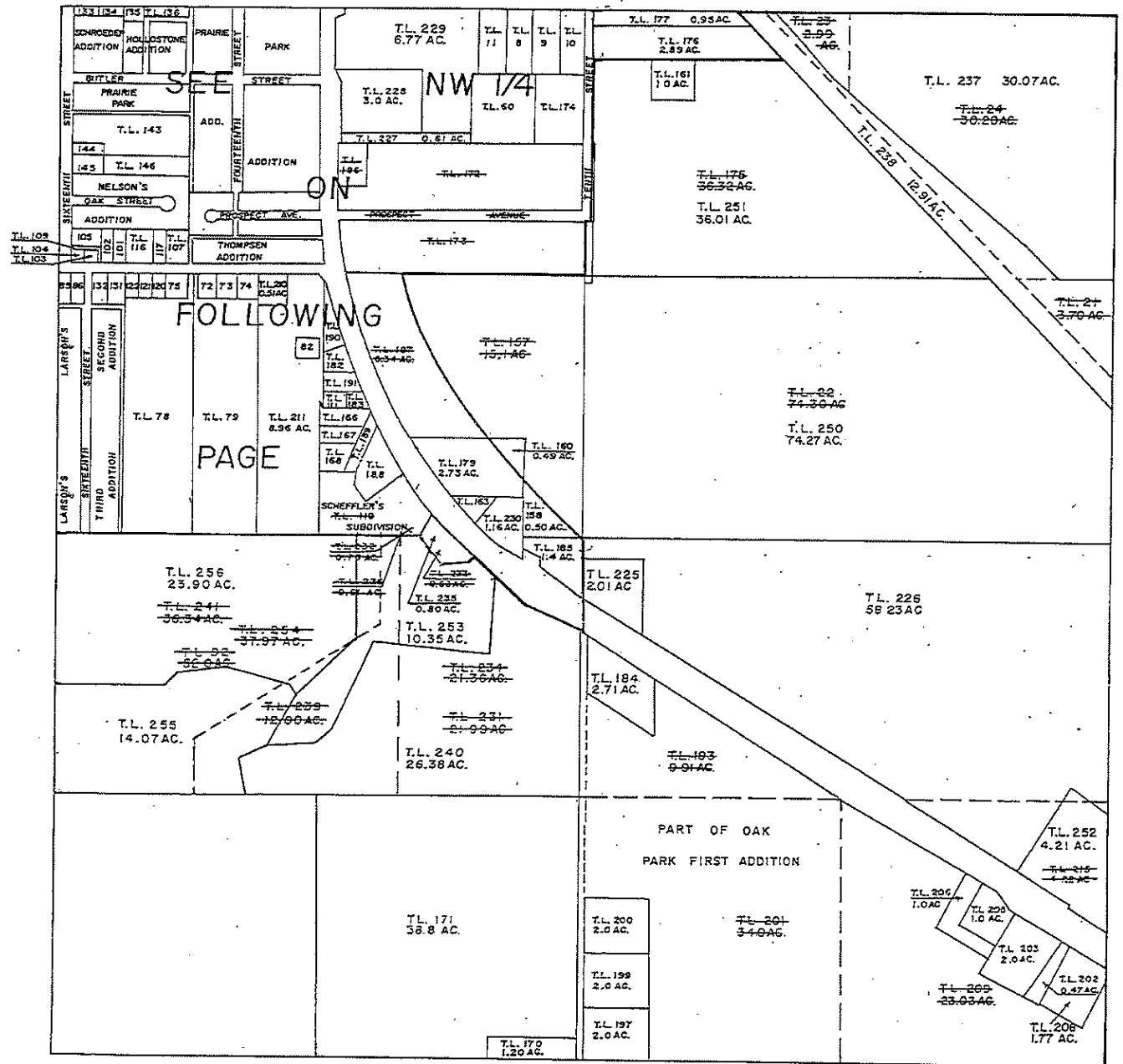
Rec'd
6-17-81

Rec'd
01-27-82

01-05-85

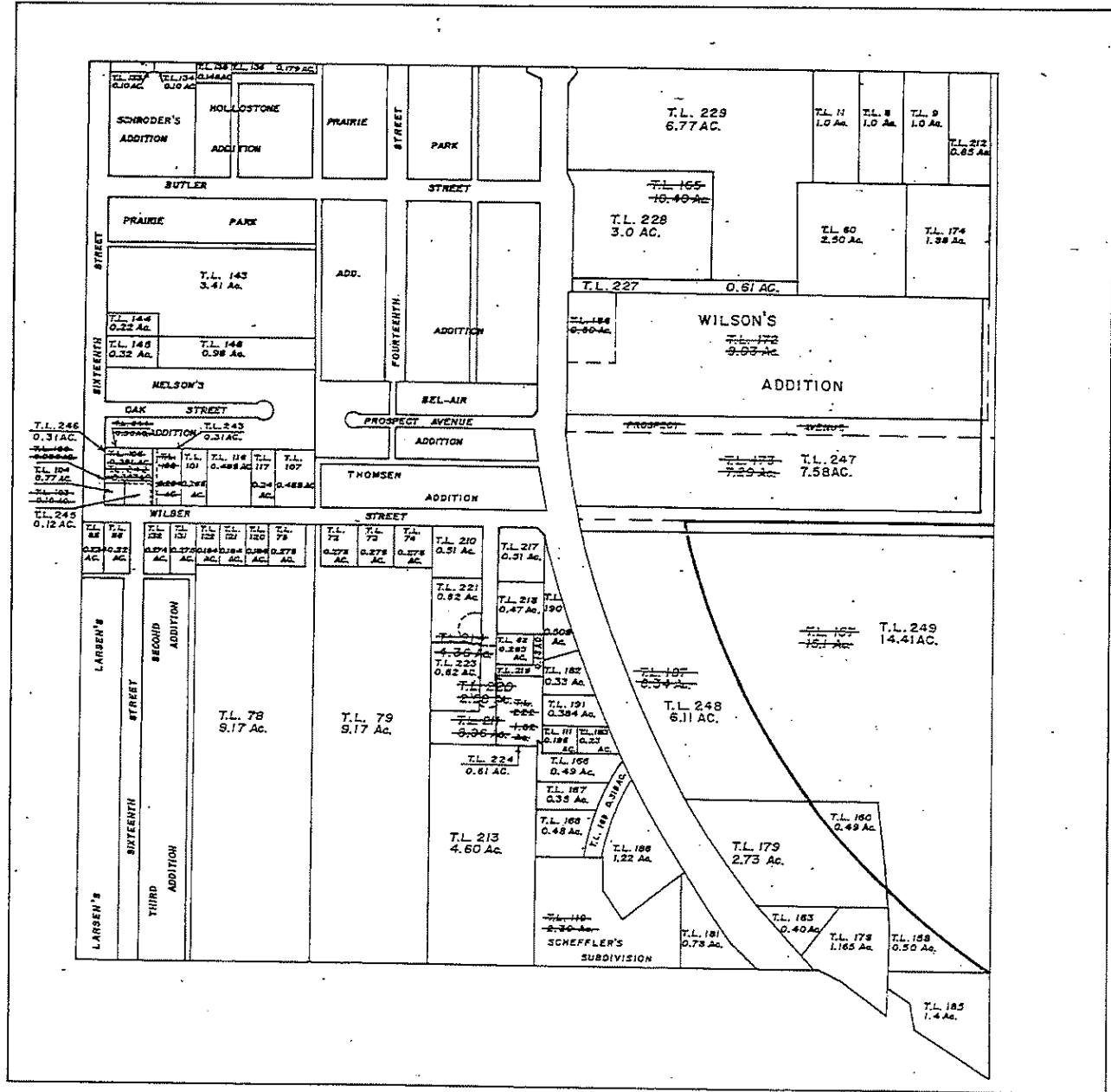


SECTION 13 T 18 N R 11 E

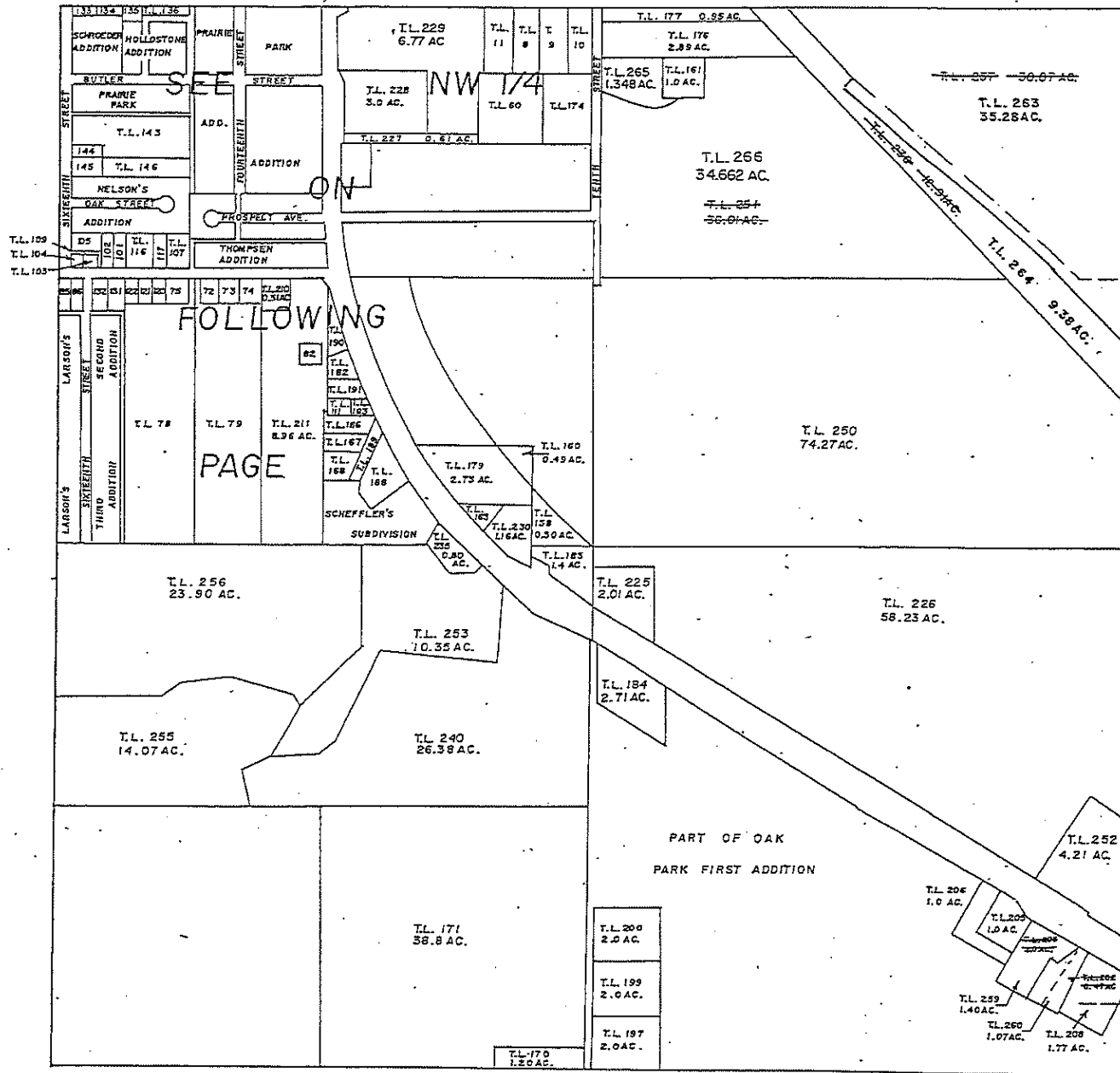


NW 1/4 SECTION 13 T 18N R 11E

Rec'd 8/12/1916



SECTION 13 T 18 N R 11 E



NW 1/4 SECTION 13 T18N R11E

