

SECTION 11
 TOWNSHIP 18
 RANGE 11

Numerical Index, Washington County, Lands

GRANTEE	GRANTOR	KIND OF INSTRUMENT	DATE OF INSTRUMENT			N. E. QUARTER			N. W. QUARTER			S. W. QUARTER			S. E. QUARTER			ACRES	RECORDED		RELEASING OR ASSIGNING		REMARKS
			Month	Day	Year	N.E.	N.W.	S.E.	N.E.	N.W.	S.E.	N.E.	N.W.	S.E.	N.E.	N.W.	S.E.		Book	Page	Book	Page	
																			Instrument				
Wells Fargo Bank NA, trustee	Nebraska Investment Finance Authority	SOT	7	15	2015	X													201502647	431	754	Tax Lot 400	
Garnie L. Steffen	Wells Fargo Bank NA, trustee	DOR	7	15	2015	X													201502648	431	754	Tax Lot 400	
Washington County Park	Paul A. + Sandra L. Haack	DOT	7	23	2015														201502737			Tax Lot 249 with part vacated stream at adjacent	
Helen L. Salisbury, deced.	State of Nebraska Dept. of Health Board of Health	10 days Certif.	7	2	2015	X													201503001			Tax Lot 422	
Connie M. Kephart	Sandra + Marianne Scherer	WD	8	25	2015					X									201503146			Tax Lot 580	
Centria Fidelity Credit Union	Connie M. Kephart	DOT	9	1	2015					X									201503147			Tax Lot 580	
Connie M. Kephart + Howard + Rita M. McManigal	Connie M. Kephart	QCD	9	3	2015					X									201503201			Tax Lot 580	
US Bank National Association	Donald G. Pavelka Jr. - trustee	Trustee's Deed Special	9	8	2015	X													201503249			Tax Lot 366	
Michael L. + Kimberly L. Erwin	Bayview Loan Servicing, LLC	WD	8	19	2015	X													201503487			Tax Lot 553	
Washington County Park	Michael L. Erwin II + Kimberly L. Erwin	DOT	8	27	2015	X													201503488			Tax Lot 553	
Paul A. + Sandra L. Haack	MERS - not named for Countrywide Bank NA	SOT + DOR	9	29	2015														201503536	488	807	Tax Lot 249	

Numerical Index, Washington County, Lands

SECTION..... 11
 TOWNSHIP..... 18
 RANGE..... 11

REDFIELD & COMPANY, INC., OMAHA

GRANTEE	GRANTOR	KIND OF INSTRUMENT	DATE OF INSTRUMENT			N. E. QUARTER			N. W. QUARTER			S. W. QUARTER			S. E. QUARTER			ACRES	RECORDED		RELEASING OR ASSIGNING		REMARKS				
			Month	Day	Year	N.E.	N.W.	S.W.	S.E.	N.E.	N.W.	S.W.	S.E.	N.E.	N.W.	S.W.	S.E.		N.E.	N.W.	S.W.	S.E.		Book- Instrument	Page- Instrument	Book	Page
First American Title Ins. Co., trustee	MERS, Inc.	SOT	10	22	2014								X										201403374	563	658	Tax Lot 211	
James J. + Kimberly L. Adams	First American Title Ins. Co., trustee	DOR	10	23	2014								X										201403375	563	658	Tax Lot 211	
Washington County Bank	James M. + Ruth E. Peterson	DOT	11	5	2014								X										201403457			Tax Lot 439	
Actual Communications of Nebraska, LLC d/b/a Verizon Wireless	Mathiesens Drain Company	Memorandum of Lease	9	5	2014				X														201403536			Tax Lots 599 + 659	
Home A + Patricia J. Rogers	Two Rivers Bank	DOR	11	18	2014				X	X													201403604	525	902	Tax Lot 472	
Robert W. + Bernice Pearson	U.S. Bank, N.A.	DOR	11	20	2014																		201403649	503	616	Tax Lot 657	
Washington County Bank	Crowell Memorial Home	DOT	12	2	2014								X										201403685			Tax Lot 61	
the Public	Richard L. Hanson RLS # 382	Affidavit of Correction	12	19	2014				X														201403877	521 501 531	670 304 305	Tax Lot 673, 674, + 675	
Richard L. + Rosaline L. Namsen	Rosaline Leary + Richard L. Namsen	QCD	12	11	2014					X													201403883			Tax Lot 299	
Amie J. Clausen + Cynthia M. Clausen	Richard L. + Rosaline L. Namsen	QCD	12	12	2014					X													201403884			Tax Lot 299 Life estate reserved to grantor	
Paul + Aimee Cathron	James J. + Kimberly L. Adams	Surv. WD	12	11	2014								X										201403906			Tax Lot 211	
Putative Bank / MERS - Beneficiary	Paul + Aimee Cathron	DOT	12	17	2014								X										201403907			Tax Lot 211	
Crystal M. Vogt	City of Blair, Nebraska	Correction QCD	12	31	2014				X														201500033			part of NW 1/4 NE 1/4 with covenant to approp. to adjacent Tax Lot 508	
Robert C. Ballentine	McKinnis Roofing + Sheet Metal Inc.	Const. Lien	1	5	2015																		201500055			Tax Lot 464	
AV Legacy Holdings, LLC	Home A + Patricia J. Rogers	WD	1	9	2015					X	X												201500100			part of NW 1/4 NE 1/4 with covenant to approp. to adjacent Tax Lot 508	
Washington County Bank	AV Legacy Holdings LLC	DOT	1	9	2015					X	X												201500101			Tax Lot 464	
owner of Tax Lot 444 Sec. 11; 18-11 Quicken Loans, Inc MERS Beneficiary	Robert C. + Julie A. Thomas	Const. Lien Release	1	12	2015																		201500122	201500055			Tax Lot 464
Lincoln Federal Savings Bank NE	Robert C. + Julie A. Thomas	DOT	1	2	2015						X												201500164			Tax Lot 430	
Melissa A. Ballentine, Personal Rep of Robert C. Ballentine Estate	Demis + Vickie Brummer	Modification DOT	1	9	2015	X																	201500175	462	790	Tax Lot 477	
Greg + Susan Palsley	Personal Reps JT Deed	Personal Reps JT Deed	1	14	2015																		201500176			Tax Lot 464	
Wells Fargo Bank NA trustee	Wells Fargo Bank NA	SOT	1	26	2015																		201500278	424	588	Tax Lot 464	
Robert C. Ballentine	Wells Fargo Bank NA trustee	DOR	1	26	2015																		201500279	424	588	Tax Lot 464	
Washington County Bank	Crystal M. Vogt	DOT	1	26	2015				X														201500284			Tax Lots 508 + 682	
Crystal M. Vogt	Comm. + Washington County Community Housing of Nev. Organization	DOR	1	6	2015				X														201500285	312	537	Tax Lot 508	
Bayview Loan Servicing LLC	Eric L. Imp, trustee	Trustee's Deed	1	30	2015	X																	201500314			Tax Lot 553	
James J. + Kimberly L. Adams	Centris Federal Credit Union	DOR	1	14	2015								X										201500334	201402064		Tax Lot 211	
Robert C. + Julie A. Thomas	First American Title Ins. Co. trustee MERS Inc. as nominee for Quicken Loans	DOR	1	29	2015					X													201500459	201401530		Tax Lot 430	
First American Title Insurance Company - trustee	Household Finance Corp III	SOT	2	12	2015																		201500629	432	585	Tax Lot 468	
Scott + Terri L. Morgan	First American Title Insurance Company - trustee	DOR	2	19	2015																		201500630	432	585	Tax Lot 468	
Floyd + Anne Sheets	Ryan J. + Amber E. Kalpole	DOT	2	27	2015																		201500651			Tax Lot 559	
Tax Lot 673, Tax Lot 674	and Tax Lot 675 no longer in existence	-																								see Irregular Tract Book # 7	
Donald G. Pavelka, Jr. trustee	U.S. Bank, N.A. successor + U.S. Bank Natl Assn. N.D.	SOT	3	9	2015	X																	201500761	353	602	Tax Lot 366	
Washington County Bank	JCBM, LLC	DOT	4	1	2015																		201501014			Tax Lot 351 with 16' vacated strip, R/W by south st adj Tax Lot 351 with 16' vacated strip R/W by south st adj.	
JCBM, LLC	Two Rivers Bank	DOR	4	15	2015																		201501213	504	585	Tax Lot 469	
Bonny MacLean Services, LLC	JPMorgan Chase Bank, NA	DOT	5	11	2015																		201501561	583	1131	Tax Lot 469	
Richard P. + Carol A. Armann	JPMorgan Chase Bank, NA successor + FDIC receiver for Washington Mutual Bank, F.A. of Mige	Release of Mige	5	15	2015					X													201501603	491	501	Tax Lot 577	
Washington County Bank	Charles E. + Amy E. Smith	DOT	5	15	2015								X										201501612			Tax Lot 390	
Brad + Heather Carson	Donald G. Pavelka, Jr. - trustee	NOD	5	28	2015	X																	201501850	353	602	Tax Lot 366	
James M. + Ruth E. Peterson	Washington County Bank	DDR	6	4	2015								X										201501853	201403451		Tax Lot 439	
Christopher L. + Rebecca L. Eastman the Private Mortgage Group LLC MERS - Beneficiary	James M. + Ruth E. Peterson	Surv. WD	5	18	2015								X										201501862			Tax Lot 439	
Kerry Feld - trustee	Christopher L. + Rebecca L. Eastman	DOT	6	3	2015								X										201501863			Tax Lot 439	
Richard Paul Armann, de. ed.	Federal National Mortgage Assoc. Title Statute	SOT	6	23	2015	X																	201502200	Re: 475	750	Tax Lot 551	
the Public Sherrill K. Timperley Frank Roger Timperley	Douglas County Health Dept.	Notice of Trustee's Sale	7	15	2015	X																	201502453			Tax Lot 577	
Ronald W. Rowe	Donald G. Pavelka, Jr. - trustee	DOR	7	21	2015								X										201502555	201303640		Tax Lot 301	
West State Bank	Jim + Patty Smith	WD	7	10	2015																		201502626			Tax Lot 403	
	Ronald W. Rowe	DOT	7	27	2015																		201502627			Tax Lot 403	

Numerical Index, Washington County, Lands

SECTION 11
 TOWNSHIP 18
 RANGE 11

REDFIELD & COMPANY, INC., OMAHA		GRANTEE	GRANTOR	KIND OF INSTRUMENT	DATE OF INSTRUMENT			N. E. QUARTER				N. W. QUARTER				S. W. QUARTER				S. E. QUARTER				ACRES	RECORDED		RELEASING OR ASSIGNING		REMARKS
Month	Day				Year	N.E.	N.W.	S.W.	S.E.	N.E.	N.W.	S.W.	S.E.	N.E.	N.W.	S.W.	S.E.	N.E.	N.W.	S.W.	S.E.	Book	Page		Book	Page			
																							Instrument						
		Richard Alan Hunt	Washington County Bank	DOR	11	4	2013																	201304510	549	307	Tax Lot 520		
		U.S. Bank NA	Dale A. & Deloris B. Matson Co-trustee of Dale A. & Deloris B. Matson Revocable Trust	DOT	10	15	2013				X													201304561			Tax Lots 229 + 529		
		Nancy L. Loflin, trustee	City Bank NA, successor to City Bank Trust Bank Est	SOT	10	31	2013																	201304568	437	138	Tax Lot 210		
		Mark A. & Haili A. Persson	Nancy L. Loflin, trustee	DOR	10	31	2013																	201304569	437	138	Tax Lot 210 (Dale A. Matson - deceased)		
		U.S. Bank, Nat'l Ass'n	Dale A. & Deloris B. Matson Co-trustee of Dale A. & Deloris B. Matson Rev. Trust	DOT	10	15	2013				X													201304613			Tax Lot 229		
		Lisa Ann Post	Gile Christensen, successor trustee of Geraldine Klimes Revocable Trust	Trustee's Deed	11	6	2013																	201304674			Tax Lot 304		
		CEBS, Blomquist	Lisa A. Post	DOT	11	15	2013																	201304675			Tax Lot 304		
		Robert Boubie	Lea Ann C. Quiet	Surv. WD	12	4	2013																	201304894			Tax Lots 479 + 545		
		Jordan Raemussen	Robert Bauwin	DOT	12	6	2013																	201304895			Tax Lots 479 + 545		
		First River Bank	Jordan Raemussen	DOT	12	6	2013																	201304898			Tax Lot 479 + 545		
		Robert Bauwin	Lea Ann C. Quiet	Surv. WD	12	4	2013																	201304928	201304894		Tax Lot 479 + 545		
		Jordan Raemussen	MERS Inc as nominee for State Farm Bank	SOT	12	4	2013																	201304952	565	650	Tax Lot 390		
		R Kent Radke, trustee	R Kent Radke, trustee	DOR	12	11	2013																	201304938	565	650	Tax Lot 390		
		Thomas F. Cynthia Q. Rivera	R Kent Radke, trustee	DOR	12	11	2013																	201304938	565	650	Tax Lot 390		
		Omni United Mortgage Group	Steno S. Sherry & Salisbury	DOT	12	9	2013	X																201304995			Tax Lot 422		
		Lea Ann C. Quiet	Washington County Bank	DOR	12	13	2013																	201304997	582	106	Tax Lots 479 + 545		
		Mutual of Omaha Bank, trustee	Mutual of Omaha Bank	SOT	12	2	2013																	201305054	537	314	Tax Lot 512		
		Brian Lee Taylor	Mutual of Omaha Bank, trustee	DOR	12	2	2013				X													201305255	537	314	Tax Lot 512		
		Centria Federal Credit Union	Omni United Mortgage Group	DOT	1	2	2014	X																201400052	201304995		Tax Lot 422		
		Steno S. & Sherry E. Salisbury	MERS Inc as nominee for Wells Fargo Bank NA, trustee	SOT / DOR	12	20	2013	X																201400055	573	382	Tax Lot 422		
		Lea Ann C. Quiet	First National Bank of Omaha	DOR	1	6	2014																	201400106	416	664	Tax Lots 479 + 545		
		Loan Depot, LLC	Joel Thomas, Nelson	DOT	12	30	2013																	201400164			Tax Lots 332 + 447		
		MERS - Beneficiary	Crowell Memorial Home	NDC	1	24	2014																	201400232			Tax Lot 61		
		the Public	Crowell Memorial Home Foundation	NDC	1	24	2014																	201400232			Tax Lot 61		
		First American Title Insurance Co. trustee	MERS Inc	SOT	1	22	2014																	201400284	470	64	Tax Lots 332 + 447		
		Joel T. Michelle U. Nelson	First American Title Insurance Co. trustee	DOR	1	24	2014																	201400285	470	64	Tax Lots 332 + 447		
		Quicken Loans Inc	Robert C. & Julie A. Thomas	DOT	2	27	2014				X													201400512			Tax Lot 430		
		MERS - Beneficiary	Robert C. & Julie A. Thomas	DOT	2	27	2014				X													201400615			Tax Lot 516		
		Northland Area Federal Credit Union	Brent & Terri L. Ramsey	DOT	3	7	2014	X																201400703	477	764	Tax Lot 516		
		Brent & Terri L. Ramsey	Northland Area Federal Credit Union	DOT	3	14	2014	X																201400799	390	382	Tax Lot 430		
		Robert C. & Julie A. Thomas	Omni United Mortgage Group	SOT / DOR	3	25	2014				X													201400848	510	908	Tax Lot 430		
		Robert C. & Julie A. Thomas	MERS Inc	SOT / DOR	3	11	2014				X													201400848	510	908	Tax Lot 430		
		Delvin D. & Strudiva E. Hutton	1st Mortgage Corp. - trustee	SOT / DOR	3	11	2014				X													201401178			Tax Lot 433		
		Delvin D. & Strudiva E. Hutton	Delvin D. & Strudiva E. Hutton	QCD	4	16	2014																	201401356			Tax Lot 518		
		Delvin D. & Strudiva E. Hutton	Delvin D. & Strudiva E. Hutton	QCD	4	16	2014																	201401356			Tax Lot 518		
		Delvin D. & Strudiva E. Hutton	Delvin D. & Strudiva E. Hutton	QCD	4	16	2014																	201401356			Tax Lot 518		
		Delvin D. & Strudiva E. Hutton	Delvin D. & Strudiva E. Hutton	QCD	4	16	2014																	201401356			Tax Lot 518		
		Delvin D. & Strudiva E. Hutton	Delvin D. & Strudiva E. Hutton	QCD	4	16	2014																	201401356			Tax Lot 518		
		Delvin D. & Strudiva E. Hutton	Delvin D. & Strudiva E. Hutton	QCD	4	16	2014																	201401356			Tax Lot 518		
		Delvin D. & Strudiva E. Hutton	Delvin D. & Strudiva E. Hutton	QCD	4	16	2014																	201401356			Tax Lot 518		
		Delvin D. & Strudiva E. Hutton	Delvin D. & Strudiva E. Hutton	QCD	4	16	2014																	201401356			Tax Lot 518		
		Delvin D. & Strudiva E. Hutton	Delvin D. & Strudiva E. Hutton	QCD	4	16	2014																	201401356			Tax Lot 518		
		Delvin D. & Strudiva E. Hutton	Delvin D. & Strudiva E. Hutton	QCD	4	16	2014																	201401356			Tax Lot 518		
		Delvin D. & Strudiva E. Hutton	Delvin D. & Strudiva E. Hutton	QCD	4	16	2014																	201401356			Tax Lot 518		
		Delvin D. & Strudiva E. Hutton	Delvin D. & Strudiva E. Hutton	QCD	4	16	2014																	201401356			Tax Lot 518		
		Delvin D. & Strudiva E. Hutton	Delvin D. & Strudiva E. Hutton	QCD	4	16	2014																	201401356			Tax Lot 518		
		Delvin D. & Strudiva E. Hutton	Delvin D. & Strudiva E. Hutton	QCD	4	16	2014																	201401356			Tax Lot 518		
		Delvin D. & Strudiva E. Hutton	Delvin D. & Strudiva E. Hutton	QCD	4	16	2014																	201401356			Tax Lot 518		
		Delvin D. & Strudiva E. Hutton	Delvin D. & Strudiva E. Hutton	QCD	4	16	2014																	201401356			Tax Lot 518		
		Delvin D. & Strudiva E. Hutton	Delvin D. & Strudiva E. Hutton	QCD	4	16	2014																	201401356			Tax Lot 518		
		Delvin D. & Strudiva E. Hutton	Delvin D. & Strudiva E. Hutton	QCD	4	16	2014																	201401356			Tax Lot 518		
		Delvin D. & Strudiva E. Hutton	Delvin D. & Strudiva E. Hutton	QCD	4	16	2014																	201401356			Tax Lot 518		
		Delvin D. & Strudiva E. Hutton	Delvin D. & Strudiva E. Hutton	QCD	4	16	2014																	201401356			Tax Lot 518		
		Delvin D. & Strudiva E. Hutton	Delvin D. & Strudiva E. Hutton	QCD	4	16	2014																	201401356			Tax Lot 518		
		Delvin D. & Strudiva E. Hutton	Delvin D. & Strudiva E. Hutton	QCD	4	16	2014																	201401356			Tax Lot 518		
		Delvin D. & Strudiva E. Hutton	Delvin D. & Strudiva E. Hutton	QCD	4	16	2014																	201401356			Tax Lot 518		
		Delvin D. & Strudiva E. Hutton	Delvin D. & Strudiva E. Hutton	QCD	4	16	2014																	201401356			Tax Lot 518		
		Delvin D. & Strudiva E. Hutton	Delvin D. & Strudiva E. Hutton	QCD	4	16																							

SECTION 11
 TOWNSHIP 18
 RANGE 11

Numerical Index, Washington County, Lands

REDFIELD & COMPANY, INC., OMAHA

GRANTEE	GRANTOR	KIND OF INSTRUMENT	DATE OF INSTRUMENT			N. E. QUARTER			N. W. QUARTER			S. W. QUARTER			S. E. QUARTER			ACRES	RECORDED		RELEASING OR ASSIGNING		REMARKS
			Month	Day	Year	N.E.	N.W.	S.E.	N.E.	N.W.	S.E.	N.E.	N.W.	S.E.	N.E.	N.W.	S.E.		Book	Page	Book	Page	
Jenifer J. Scott	Steph A. G. Amosov trustee	Notice of Default	1	9	2012	X												579	857-	495	514	Tax Lot 369	
Deam & Lisa R. Thorne	Bank of the West - successor to Commercial Federal Bank	Rec'd of Recovery	1	9	2012													579	981	413	267	Tax Lot 587	
Two Rivers Bank	David M. & Karin S. Nannson	Rec'd of Trust	1	12	2012													579	1165-			Tax Lot 650	
West State Bank	Two Rivers Bank	Assignment of Trust	1	12	2012													580	104	579	1165-	Tax Lot 650	
Citibank NA - trustee	Citibank NA - successor to AOH Omaha Mortgage Group Inc.	Rec'd of Trust	1	16	2012													580	142	454	197	Tax Lot 559	
Ryan Walpole	Citibank NA - trustee	Rec'd of Recovery	1	16	2012													580	143	454	197	Tax Lot 559	
Two Rivers Bank	Ehn W & Brenda L. Christoffersen Chad & Stephanie R. Gibson	Deed of Trust	12	29	2011													580	408			Tax Lot 469	
Washington County Bank MERS Beneficiary	Edward & Pamela R. Ramopatt	Deed of Trust	1	21	2012													580	747-			Tax Lot 566	
Mutual of Omaha Bank, trustee	Mutual of Omaha Bank	Substitution of Trustee	1	27	2012													580	982	536	416	Tax Lot 650	
David M & Karin S. Nannson	Mutual of Omaha Bank, trustee	Full Reconveyance	1	27	2012													580	984	536	416	Tax Lot 650	
Estate of Virginia Kinsey	Washington County Court	CO. of Court Proceeding	File date	2	15	2012	X		X									581	304			Tax Lot 458	
Eugene & Carol M. Shree	Washington County Bank	Rec'd of Reconveyance	2	20	2012													581	798	219	123-	Tax Lot 348	
Edward L. & Pamela R. Ramopatt	First National Bank of Omaha	Full Reconveyance	2	13	2012													582	18	495	532-	Tax Lot 566	
Kevin H. & Tina E. Blais	Kevin H. & Tina E. Blais	Q.C.D.	3	2	2012				X									582	69			Tax Lot 508	
Washington County Bank	LeAnn K. Quist	Deed of Trust	2	28	2012													582	106-			Tax Lot 479 + 545	
Wells Fargo Bank NA	Andrew H. & Susan M. Robak	Deed of Trust	3	5	2012													582	500-			Tax Lot 563	
Washington County	Marjorie A. Noser Washington County Treasurer	Treasurer's Rec'd	1	18	2012				X	X								582	695			Tax Lot 619	
Owner of Tax Lot 369 Sec 11-18-11	City of Blair, Nebraska	Release of Lien and Assessment	3	5	2012	X												582	903	Special Assessment Bk 1	342	Tax Lot 369	
Edward L. & Pamela R. Ramopatt, co-trustees	Edward L. & Pamela R. Ramopatt	Q.C.D.	3	31	2012													583	776			Tax Lot 566	
Christie L. Kellee	John & Brenda L. Christoffersen + Chad & Stephanie R. Gibson	W.D.	3	26	2012													583	1129-			Tax Lot 469	
Washington County Bank	Christie L. Kellee	Deed of Trust	4	6	2012													583	1131-			Tax Lot 469	
J.P. Morgan Chase Bank NA	Washington County Bank	Assign	4	6	2012													583	1150-	583	1131-	Tax Lot 469	
Andrew H. & Susan M. Robak	Wells Fargo Bank NA, successor to Wells Fargo Home Mortgage Inc	Subj of Trust	4	9	2012													584	464	390	562	Tax Lot 563	
Omaha Federal Credit Union	Andris J. & Ann M. Winkberg	Deed of Trust	3	27	2012	X												585	355-			Tax Lot 206	
Andris J. & Ann M. Winkberg	Omaha Federal Credit Union	Rec'd of Reconveyance	4	24	2012	X												585	361	566	73-	Tax Lot 206	
Nancy L. Loftis, trustee	City Bank NA - successor by merger with Citicorp Trust Bank, ftd.	Substitution of Trustee	4	24	2012													585	436	520	868	Tax Lot 494	
Bank of America, NA - successor to BAC Home Loans Servicing, LP (the Bank)	Nancy L. Loftis, trustee	Rec'd of Reconveyance	5	3	2012													585	437	520	868	Tax Lot 494	
First National Bank of Omaha	MERS Inc	Assignment of Trust	5	3	2012													585	445	566	130	Tax Lot 561	
Eric H. Lindquist - trustee	Washington Mutual Bank FR.	Assignment of Trust	4	25	2012													586	208	486	936-	Tax Lot 402	
Roy A. Jorred Jr.	First National Bank of Omaha	Rec'd of Reconveyance	5	15	2012													586	597	486	836-	Tax Lot 402	
Libby Palmer - Trustee	Eric H. Lindquist - Trustee	Notice of Default	5	23	2012													586	598	486	836-	Tax Lot 402	
Lane A. & Patricia G. Rogers	Two Rivers State Bank	Rec'd of Recovery	5	24	2012													586	631	447	236-	Tax Lot 472	
John D. & Heather L. Hall	Kevin H. & Tina E. Blais	Surv. WD	5	11	2012				X									586	889			Tax Lot 500	
Matthew J. Schroeder	Matthew J. Schroeder	Surv. WD	6	12	2012	X												587	521			Tax Lot 553	
Kate M. Nyhlisen	City of Blair, Nebraska	Resolution 2012-13	6	12	2012													587	788			Tax Lot 402 special assessment for mowing	
owner of Tax Lot 402 Sec. 11-18-11	Scott D. & Teri D. Morgan	Rec'd of Trust	7	11	2012													589	391-			Tax Lot 468	
Philip L. Babcock	Two Rivers Bank	Rec'd of Reconveyance	7	25	2012													589	736			Tax Lot 469	
Philip L. & Lisa A. Babcock	Access Bank	Fixtue	7	30	2012													589	832	569	246-	Tax Lots 322, 498, 499	
Philip L. & Lisa A. Babcock	Access Bank	Rec'd of Reconveyance	8	3	2012													590	113	525	792	Tax Lots, 322, 498, 499	
Philip L. & Lisa A. Babcock	Access Bank	Assignment of Trust	8	3	2012													590	114	525	802-	Tax Lots 322, 498, 499	
First National Bank of Omaha	Ryan L. & Wendy Greenwood	Rec'd of Trust	7	31	2012													590	295-			Tax Lot 428	
owner of Tax Lot 402 Sec. 11-18-11	Eric H. Lindquist, trustee	Rec'd of Reconveyance	8	15	2012													590	990-			Tax Lot 402	
Ryan L. Greenwood	City of Blair, Neb.	Release of Lien	8	22	2012													591	741	587	788	Tax Lot 402	
Dana College	MERS, Inc.	Subst. Trustee	9	20	2012													591	1185			Tax Lot 428	
Dana College	Martin B. Pelster, trustee	Rec'd of Reconveyance	9	20	2012													591	1185	510	917	Tax Lots 364, 410, 423, 425, 539, 540, 542, 544, 590, 637, 643	
Dana College	Nebraska Dept of Labor	Partial Release State Tax Lien	9	13	2012				X									591	1187	Partial Release		Tax Lots 364, 410, 423, 425, 539, 540, 542, 544, 590, 637, 643	
	Nebraska Dept of Labor	Partial Release State Tax Lien	9	13	2012				X									591	1187	Partial Release		Tax Lots 364, 410, 423, 425, 539, 540, 542, 544, 590, 637, 643	
	Nebraska Dept of Labor	Partial Release State Tax Lien	9	13	2012				X									591	1187	Partial Release		Tax Lots 364, 410, 423, 425, 539, 540, 542, 544, 590, 637, 643	

Numerical Index, Washington County, Lands

SECTION 11
TOWNSHIP 18
RANGE 11

REDFIELD & COMPANY, INC., OMAHA

GRANTEE	GRANTOR	KIND OF INSTRUMENT	DATE OF INSTRUMENT			N. E. QUARTER			N. W. QUARTER			S. W. QUARTER			S. E. QUARTER			ACRES	RECORDED		RELEASING OR ASSIGNING		REMARKS
			Month	Day	Year	N.E.	N.W.	S.E.	N.E.	N.W.	S.E.	N.E.	N.W.	S.E.	N.E.	N.W.	S.E.		Book	Page	Book	Page	
Richard F. & Ann E. Hansen	First National Bank of Omaha	Deed of Release	3	3	2011										X			567	680	418	549	Tax Lot 651	
First National Bank of Omaha owner of Tax Lots 139, 663 & 664 in Dec. 11-18-11	Douglas C. & Jill S. O'Brien	Deed of Trust	3	17	2011										X			567	1133	419	541	Tax Lot 426	
City of Blair, Neb. owner of Tax Lot 422 in Dec. 11-18-11	City of Blair, Neb.	Release of old state Assessment Release of Sidewalk Assessment	3	28	2011				X									568	304	Special Assess. BK-1	356	Tax Lots 139, 663 & 664	
Douglas C. & Jill S. O'Brien John Christensen & Chad Wilson	First National Bank of Omaha	Deed of Special Release	4	14	2011									X				569	88	345	564	Tax Lot 426	
Two Rivers Bank	First National Bank of Omaha	Deed of Trust	4	21	2011											X		569	245			Tax Lot 469	
Bank of America NA	First National Bank of Omaha	Deed of Trust	4	25	2011											X		569	246	488	807	Tax Lot 249	
Kevin L. & Carol C. Graham	United Federal Savings Bank of Nebraska	Trust Agreement	11	24	2010										X	X		569	583	564	160	Tax Lot 475	
Centrix Federal Credit Union	Rita M. & Howard K. McManigal	Trust Agreement	4	22	2011											X		569	766	515	686	Tax Lot 475	
Rita M. & Howard K. McManigal	Centrix Federal Credit Union	Trust Agreement	4	16	2011							X						570	721			Tax Lot 569	
Kevin L. & Carol A. Graham	Centrix Federal Credit Union	Trust Agreement	6	3	2011							X						570	727	446	229	Tax Lot 569	
Scott E. Barbara Trulin	MERS Inc JP Morgan Chase Bank NA - trustee JP Morgan Chase Bank NA - successor Washington Mutual Bank	Deed of Trust	6	8	2011										X			570	762	536	284	Tax Lot 475	
Julie L. Thompson	Blonna & Niama Nelson	Deed of Trust	6	9	2011	X												570	1062	387	418	Tax Lot 475 Tax Lot 634, see also lot 35'60" Height's Ad. Blair + Sec. 2-18-11	
North Savings Association MERS - Beneficiary	Julie L. Thompson	Deed of Trust	7	27	2011										X			572	1159			Tax Lot 384	
John & Ann J. Pemberton, Co-Trustees John & Ann J. Pemberton Revocable Trust Castle & Cooke Mortgage, LLC MERS - Beneficiary	John & Ann J. Pemberton	Deed of Trust	8	18	2011										X			572	1160			Tax Lot 384	
William Langdon - trustee	William Langdon - trustee	Deed of Trust	8	24	2011							X						573	269			Tax Lot 412	
Dele A. & Alicia B. Matson	Dele A. & Alicia B. Matson	Deed of Trust	8	25	2011	X												573	282			Tax Lot 422	
owner of TL 374 Sec 11-18-11	City of Blair, Nebraska	Release of Sidewalk Assessment	8	25	2011													573	609			Tax Lot 580	
owner of TL 580 Sec 11-18-11	City of Blair, Nebraska	Release of Sidewalk Assessment	8	25	2011													573	676	518	1059	Tax Lots 229 + 529	
Wynn + Jennifer Fangmeier Eutell Financial Inc. aka Supreme Lending MERS - Beneficiary	Wynn + Jennifer Fangmeier	Deed of Trust	9	6	2011	X												573	677	518	1059	Tax Lots 229 + 529	
J.P. Morgan Chase Bank NA	Alice + Carl (Op) Schattauer	Deed of Trust	9	7	2011													573	698	Special Assess. BK-1	342	Tax Lot 374	
Barrett M. & Brandy Peterson Carl F. Schattauer Jr. Alice M. Schattauer Michael Thompson Jennie C. Hanson	City of Blair, Nebraska JP Morgan Chase Bank NA, successor to Washington Mutual Bank FA	Deed of Trust	9	7	2011													573	1079	Special Assess. BK-1	342	Tax Lot 580	
R. Kent Radke - trustee	R. Kent Radke - trustee	Deed of Trust	9	10	2011													574	47			Tax Lot 467 - with 10' vacated ROW of Grant St. adjacent	
Herr L. & Sherry E. Schaburg	Herr L. & Sherry E. Schaburg	Deed of Trust	9	21	2011										X			574	48			Tax Lot 467, together with 10 ft. vacated street ROW of Grant St. adjacent	
Wells Fargo Bank NA - trustee	Wells Fargo Bank NA - trustee	Deed of Trust	9	21	2011													574	88			Tax Lot 645	
Bund & Karla Roxanne Scherer	Wells Fargo Bank NA - trustee	Deed of Trust	9	26	2011													574	159			0.084 acres in SE 1/4 NE 1/4	
Barrett M. & Brandy Peterson Billy Campbell (aka Gregory Vohler) (aka) Robert Masters (aka) Billie Masters (aka) Susan Nielsen, Single Masters (aka)	City of Blair, Nebraska John W. Masters Sr., Personal Rep. of Estate of Ruby S. Masters	Deed of Trust	9	15	2011				X									574	177	409	756	Tax Lot 645	
Michael A. & Sally L. Toisey Bank of the West MERS - Beneficiary	Barrett M. & Brandy M. Peterson	Deed of Trust	9	19	2011										X			574	282	529	1222	Tax Lot 467	
Michael R. & Joyce G. Johnson - co-trustees Michael R. & Joyce G. Johnson Rev. Trust	Michael R. & Joyce G. Johnson	Deed of Trust	9	16	2011	X												574	320	532	689	Tax Lot 422	
Edward L. & Pamela R. Ramopff Patricia D. Nielsen, Ryan Waspole, Rick R. & Robbin L. Rasmussen, et al. Defendants United Federal Savings Bank of NB MERS - Beneficiary	Edward L. & Pamela R. Ramopff Scott D. & Terri D. Monzon, Plaintiffs	Deed of Trust	9	22	2011										X			574	221	532	689	Tax Lot 422	
Janice & Charles LaPlante	Wells Fargo Bank NA - trustee	Deed of Trust	9	27	2011													574	513	532	386	Tax Lot 580	
Citicorp Trust Bank fob trustee	MERS - Trust	Deed of Trust	9	27	2011													574	514	532	386	Tax Lot 580	
Barrett M. & Brandy M. Peterson	Wells Fargo Bank NA - trustee	Deed of Trust	10	5	2011				X									574	683			0.084 acres in SE 1/4 NE 1/4	
Michael R. & Joyce G. Johnson Rev. Trust	Michael R. & Joyce G. Johnson	Deed of Trust	10	13	2011													575	182			Tax Lot 541	
Edward L. & Pamela R. Ramopff	Edward L. & Pamela R. Ramopff	Deed of Trust	10	10	2011				X									575	538			- part vacated street ROW Tax Lots 669 + 676	
Janice & Charles LaPlante	Wells Fargo Bank NA - trustee	Deed of Trust	10	11	2011										X			575	540			- part vacated street ROW Tax Lots 669 + 676	
Citicorp Trust Bank fob trustee	MERS - Trust	Deed of Trust	10	19	2011	X												575	618			with 1/2 interest Tax Lot 278	
Barrett M. & Brandy M. Peterson	Wells Fargo Bank NA - trustee	Deed of Trust	10	28	2011													576	219			Tax Lot 566	
Wells Fargo Bank NA - trustee	Wells Fargo Bank NA - trustee	Deed of Trust	10	28	2011													576	219			Plaintiffs awarded ownership of part of Tax Lots 571 + 572 in SW 1/4 SE 1/4	
Edward L. & Pamela R. Ramopff	Edward L. & Pamela R. Ramopff	Deed of Trust	11	14	2011													576	1094			Tax Lot 587	
Janice & Charles LaPlante	Wells Fargo Bank NA - trustee	Deed of Trust	11	30	2011										X			577	828	532	1128	Tax Lot 473	
Citicorp Trust Bank fob trustee	MERS - Trust	Deed of Trust	11	28	2011				X									577	1200	588	985	Tax Lot 168	
Barrett M. & Brandy M. Peterson	Wells Fargo Bank NA - trustee	Deed of Trust	12	16	2011													577	1201	588	985	Tax Lot 168	
Wells Fargo Bank NA - trustee	Wells Fargo Bank NA - trustee	Deed of Trust	12	16	2011										X			578	1164	409	48	see Affidavit in BK 550, PG 32 + Tax Lot regarding Book 408, Pg 485, 587 see Affidavit in Book 550 pg 32 regarding Book 408, Pg 48 + TL 587	
Edward L. & Pamela R. Ramopff	Edward L. & Pamela R. Ramopff	Deed of Trust	12	16	2011										X			578	1165	409	48	see Affidavit in BK 550, PG 32 + Tax Lot regarding Book 408, Pg 485, 587 see Affidavit in Book 550 pg 32 regarding Book 408, Pg 48 + TL 587	
Bryan D. Brown	Bryan D. Brown	Deed of Trust	11	18	2011										X			579	85			Tax Lot 298	
First National Bank of Omaha	Bryan D. Brown	Deed of Trust	12	15	2011										X			579	86			Tax Lot 298	

Numerical Index, Washington County, Lands

SECTION 11
TOWNSHIP 18
RANGE 11

REDFIELD & COMPANY, INC., OMAHA

GRANTEE	GRANTOR	KIND OF INSTRUMENT	DATE OF INSTRUMENT			N. E. QUARTER		N. W. QUARTER		S. W. QUARTER		S. E. QUARTER		ACRES	RECORDED		RELEASING OR ASSIGNING		REMARKS				
			Month	Day	Year	N.E.	N.W.	S.W.	S.E.	N.E.	N.W.	S.W.	S.E.		N.E.	N.W.	S.W.	S.E.		Book	Page	Book	Page
Steven C. & Renee A. Olsen	Washington County Bank	Deed of Reconveyance	3	23	2010				X						552	77	340	169	Tax Lot 484				
Washington County Bank	Steven C. & Renee A. Olsen	Deed of Trust	3	18	2010				X						552	78			Tax Lot 484				
owner of Tax Lot 552 Sec. 11-18-11	City of Blair, Nebraska	Release of Special Assessment	3	1	2010	X									552	234	Special Assessment Bk-1 342-		Tax Lot 552 sidewalk improvements				
Omaha Federal Credit Union	Andria T. & Anna McPhrimberg	Deed of Trust	4	14	2010		X								553	86			Tax Lot 206				
Cititrust Mortgage, Inc./MERS - Beneficiary	Timothy J. & Tamara S. McManigal	Deed of Trust	4	15	2010					X					553	233			Tax Lot 288				
Citicorp Trust Bank, fob. trustee	MERS, Inc.	Trustee's Release	4	19	2010					X					553	427	505	385	Tax Lot 325				
Barry W. & Penny L. Schutt	Citicorp Trust Bank, fob. trustee	Deed of Reconveyance	4	19	2010					X					553	428	505	385	Tax Lot 325				
Rebekah S. Marsh	Daniel & Nancy G. Galloway	WD	3	29	2010	X									553	532			Tax Lot 372				
Washington County Bank	Rebekah S. Marsh	Bill of Sale	4	27	2010	X									553	533			Tax Lot 372				
First National Bank of Omaha	Washington County Bank	Assignment	4	27	2010	X									553	544	553	533	Tax Lot 372				
owner of Tax Lot 469 Sec. 11-18-11	City of Blair, Nebr.	Release - Show Personal Assessment	4	26	2010							X			554	154	551	874-	Tax Lot 469				
owner of Tax Lot 469 Sec. 11-18-11	City of Blair, Nebr.	Release Moving Assessment	4	26	2010							X			554	155	547	349	Tax Lot 469				
owner of Tax Lot 469 Sec. 11-18-11	City of Blair, Nebr.	Release Moving Assessment	4	26	2010							X			554	156	545	255-	Tax Lot 469				
owner of Tax Lot 469 Sec. 11-18-11	City of Blair, Nebr.	Release of Moving Assessment	4	26	2010							X			554	157	544	270-	Tax Lot 469				
owner of Tax Lot 469 Sec. 11-18-11	City of Blair, Nebr.	Release of Moving Assessment	4	26	2010							X			554	158	542	690-	Tax Lot 469				
Erin Elaine Maloney	Thomas C. & Linda L. Refbord	WD	5	28	2010			X							554	813			Tax Lot 487 - together with 10' vacated Street, Rowly adjacent Park St.				
First Mortgage Co. LLC dba Equitable Mortgage of NE MERS - Beneficiary	Erin Elaine Maloney	Deed of Trust	6	3	2010			X							554	814			Tax Lot 487 - together with 10' vacated Street, 30W of adjacent Park St.				
Daniel & Nancy G. Galloway	First National Bank of Omaha	Deed of Reconveyance	5	20	2010	X									554	1138	400	23-	Tax Lot 372				
Citi Corp Trust Bank, FSB - successor trustee	MERS, Inc. - beneficiary	Substitution of Trustee	6	8	2010					X					555	418	368	400	Tax Lot 288				
Timothy J. & Tamara S. McManigal	Citi Corp Trust Bank, FSB - trustee	Deed of Reconveyance	6	8	2010					X					555	419	368	400	Tax Lot 288				
Citi Corp Trust Bank, FSB - successor trustee	MERS, Inc. - beneficiary	Substitution of Trustee	6	8	2010					X					555	420	422	210	Tax Lot 288				
Timothy J. & Tamara S. McManigal	Citi Corp Trust Bank, FSB - trustee	Deed of Reconveyance	6	8	2010					X					555	421	422	210	Tax Lot 288				
Wells Fargo Bank, NA trustee	Wells Fargo Bank, NA	Subst of Trustee	6	21	2010	X									555	704	534	773	Tax Lot 375				
Alesha D. Walker	Wells Fargo Bank, NA trustee	Deed of Reconveyance	6	21	2010	X									555	705	534	773	Tax Lot 375				
Theodore M. Hillspie, Jr	Wells Fargo Bank, NA trustee	Deed of Reconveyance	6	21	2010	X									555	771	364	1-7	Tax Lot 439				
Janna M. & Ruth E. Peterson	Washington County Bank	Deed of Reconveyance	6	24	2010					X					555	844			Tax Lot 514				
Peggy R. Larsen	Daniel & Linda G. Eberhardt	WD	6	22	2010						X				555	845			Tax Lot 514				
SWT River Bank	Peggy R. Larsen	Deed of Trust	6	28	2010						X				555	1149	485	10	Tax Lot 457				
Thomas C. & Linda L. Refbord	JPMorgan Chase Bank, NA successor trustee & Washington Mutual Bank, FA	Subst of Trustee & Deed of Reconveyance	6	11	2010			X							555	1198			Tax lots 423, 367, 304, 540, 574, 590, 627, 425, 243, 410, 534, 539				
Dana College	Rasmussen Mechanical Services Inc	Conveyance	7	6	2010				X	X					555	36			Tax Lot 524				
Soren, LLC	Steven C. & Renee A. Olsen	QCR	7	8	2010				X						556	37			Tax Lot 631				
Soren, LLC	Steven C. & Renee A. Olsen (aka Steven & Renee A. Olsen)	QCR	7	8	2010				X						556	37			Tax Lot 631				
Dana College	Wells Fargo Bank, NA trustee	Notice of Default	7	8	2010			X							556	56	Regarding 472, 205		Tax lots 364, 410, 423, 425, 539, 540, 542, 574, 596, 637, 643				
Daniel W. & Linda J. Eberhardt	JPMorgan Chase Bank, NA s/b/m to Washington Mutual Bank, FA	Subst. Trustee & Deed of Reconveyance	7	7	2010							X			556	753	395	537	Tax Lot 514				
City of Blair, Nebraska	George & Madeline Cooper	Easement	8	31	2010				Y						558	321			part of Tax Lot 237				
John H. & Donna J. Horton - trustee	John M. Horton - Trustee	Corrective Deed	9	10	2010				X						558	856	correcting: 376, 574-574-276		undivided 1/2 interest Tax Lot 491 - 492				
John M. Horton - Trustee	John M. Horton - Trustee	Corrective Deed	9	10	2010				X						558	859	correcting: 376, 574-276		undivided 1/2 interest in Tax Lot 491 - 492				
Donna J. Horton - trustee	Donna J. Horton - Trustee	Corrective Deed	9	10	2010				X						558	859	correcting: 376, 574-276		undivided 1/2 interest in Tax Lot 491 - 492				
Donna J. Horton - Trustee	Donna J. Horton - Trustee	Corrective Deed	9	10	2010				X						558	859	correcting: 376, 574-276		undivided 1/2 interest in Tax Lot 491 - 492				
Justin McClintic	Nicholas C. & Stephanie Smith	Warranty Deed	9	3	2010				X						558	977			Tax Lot 418				
Homeservices Lending LLC Series A DBA CBS Home Mortgage	Justin McClintic	Deed of Trust	9	10	2010				X						558	978			Tax Lot 418				
Alesha D. Walker	Theodore M. Hillspie, Jr and Alesha D. Walker	QCR	5	25	2010	X									558	1040			Tax Lot 375				
Wells Fargo Bank, NA	Alesha D. Walker	Deed of Trust	5	26	2010	X									558	1042			Tax Lot 375				
Bank of Nebraska, MERS, Inc. - beneficiary	Tim T. & Cheryl M. Wolff	Deed of Trust	9	9	2010					X					558	1185			Tax Lot 504				
T. Thomas & Caryn E. Anderson	JPMorgan Chase Bank, N.A. - Sub. Trustee	SOT + DBR	9	26	2010	X									558	1183	400	462	Tax Lot 459				
First American Title Company, trustee	MERS, Inc.	Substitution of Trustee	9	20	2010				X						559	348	501	658	Tax Lot 418				
Nicholas C. Smith	First American Title Company, trustee	Deed of Reconveyance	9	20	2010				X						559	349	501	658	Tax Lot 418				
Wells Fargo Bank, NA	Homeservices Lending, LLC, Series A, DBA CBS Home Mortgage	Assignment Deed of Trust	9	10	2010				X						559	538	558	978	Tax Lot 418				
MERS - Beneficiary	T. Thomas Anderson	Deed of Trust	8	13	2010	X									557	852			Tax Lot 459				
Lincoln Federal Savings Bank	Caryn E. Anderson	Deed of Trust	8	13	2010	X									557	860			Tax Lot 459				
Lincoln Federal Savings Bank	T. Thomas Anderson	Deed of Trust	8	13	2010	X									557	860			Tax Lot 459				
Lincoln Federal Savings Bank	Caryn E. Anderson	Deed of Trust	8	13	2010	X									557	860			Tax Lot 459				

SECTION 11
 TOWNSHIP 18
 RANGE 11

Numerical Index, Washington County, Lands

LD & COMPANY, INC., OMAHA

GRANTEE	GRANTOR	KIND OF INSTRUMENT	DATE OF INSTRUMENT			N. E. QUARTER			N. W. QUARTER			S. W. QUARTER			S. E. QUARTER			ACRES	RECORDED		RELEASING OR ASSIGNING		REMARKS
			Month	Day	Year	N.E.	N.W.	S.E.	N.E.	N.W.	S.E.	N.E.	N.W.	S.E.	N.E.	N.W.	S.E.		Book	Page	Book	Page	
Brad + Heather Carson	Edward E. Beink - Trustee	Notice of Default	7	29	2009	X												544	332	559 355	602 228	Tax Lot 366	
Estate of Ruby I. Mostes	Washington County Court	Certificate	8	6	2009													544	605			Tax Lot 541	
Richard E. + Nancy Baker Goecken	Two Rivers Bank	Deed of Reconveyance	7	31	2009	X												544	734	396	796	Tax Lot 300	
Union Bank + Trust Company owners of Tax Lot 551 Sec. 11-18-11	Union Bank + Trust Company	Subordination Agreement	7	27	2009													544	917	532 Special BK-1	1128- 342	Tax Lot 473	
Washington County Bank	City of Blair, Nebraska Ryan E. + Jacquelyn C. Fischer Jia Jacquelyn C. Mall	Deed of Trust	4	14	2008	X												544	919			Tax Lot 551	
First National Bank of Omaha Ryan E. Fischer + Jacquelyn C. Mall	Washington County Bank	Deed of Trust	8	18	2009													545	69-			Tax Lot 670	
Centria Federal Credit Union owners of Tax Lot 469 11-18-11	Washington County Bank	Deed of Trust	8	18	2009													545	74	545	63-	Tax Lot 670	
U.S. Bank National Association NP	Howard K. + Rita M. McManigal	Deed of Trust	8	24	2009													545	76	546 Amends 446	119-	Tax Lot 670	
U.S. Bank, NA	City of Blair, Nebraska	Resolution # 2009-25	8	25	2009													545	255-			Tax Lot 469 assessment for moving	
the Public	Larry M. + Dana Stier	Deed of Trust	9	19	2009	X												546	115-			Tax Lot 370	
the Public	MERS, Inc.	Deed of Trust	10	14	2009													547	288	483	28-	Tax Lot 469	
the Public	City of Blair	Resolution # 2009-34	10	27	2009													547	349-			Tax Lot 469 re-moving	
Rex Kendall Stambaugh trustee	City of Blair Trustee Title In Co. trustee Shells Fargo Bank, NA	Deed of Reconveyance	10	27	2009													547	781-	479	359	Tax Lot 357	
Citi Corp Trust Bank FSB	Citi Financial, Inc.	Deed of Reconveyance	11	5	2009													547	1035	314	732	Tax Lot 357	
Rex + Sherry Stambaugh Trustees	Citi Corp Trust Bank FSB - trustee Rex Kendall Stambaugh Sherry Stambaugh	Deed of Reconveyance	11	5	2009													547	1036	314	732	Tax Lot 357	
Washington County Bank	WD Lera J. Kuhn	Deed of Trust	10	14	2009													547	1051			Tax Lot 357 - together with 10' vacated street row of Park St adjacent thereto.	
First National Bank of Omaha	Washington County Bank	Deed of Trust	10	14	2009													547	1052			Tax Lot 357 - together with 10' vacated street row of Park St adjacent thereto.	
Rex Kendall Stambaugh	Wells Fargo Financial National Bank - trustee	Deed of Reconveyance	10	29	2009													547	1204	482	499-	Tax Lot 357	
Nicholas C. Smith	Lincoln Federal Savings Bank of Neb. trustee GEO HAWKINS 3RD SPENCER A NIN 3RD	Trustee Reconveyance	11	20	2009													548	226	501	666	Tax Lot 418	
Larry G. + Cheryl K. Burke Franklin Financial Mortgage Co. MERS - Beneficiary	Cheryl K. + Larry G. Burke	Deed of Trust	12	9	2009													548	1072			Tax Lots 570 + 624	
Gregory A. Stalles - Trustee	U.S. Bank, NA	Deed of Trust	11	11	2009													548	1073			Tax Lots 570 + 624	
Jason M. Roundle	Gregory A. Stalles - Trustee (Fka: Jacquelyn C. Mall)	Deed of Trust	12	10	2009													548	1194	Re: 483 547 28 Re: 483 547 288		Tax Lot 469	
Washington County Bank	Ryan E. + Jacquelyn C. Fischer	Deed of Trust	8	18	2009													549	57-			Tax Lot 670	
Washington County Bank	Richard Alton Hunt	Deed of Trust	11	30	2009													549	307-			Tax Lot 520	
Timothy A. Slick Roland M. Rasmussen - trustee of Roland M. Rasmussen Trust of 1983	Thomas A. Slick Per Rep of Roland A. Slick & estate Roland M. Rasmussen Washington County Register of Deeds Barb A. Maslam	Deed of Trust	12	18	2009													549	594			Tax Lot 384	
the Public	Patrick K. Nields, attorney	Affidavit	1	14	2010													549	1174			Tax Lot 272	
the Public	MERS, Inc. - beneficiary	Notice of Trustee's Sale	2	2	2010													550	32	408	49-	Tax Lot 587 (see also BK 409, pg 14)	
Citi Corp Trust Bank, FSB - trustee	MERS, Inc. - beneficiary	Substitution of Trustee	1	28	2010													550	762			Tax Lot 469	
Jace Darwin + Jeanne Ann Zook	Citi Corp Trust Bank, FSB - trustee	Deed of Reconveyance	1	28	2010													550	1054	437	143	Tax Lot 570 + 624	
Matthew J. Schroeder MERS, Inc. - beneficiary	Matthew J. Schroeder + Katie M. Taulison	Quit Claim Deed	2	1	2010	X												550	1055	437	143	Tax Lot 570 + 624	
First American Title Insurance Company	Matthew J. Schroeder	Deed of Trust	2	1	2010	X												551	8			Tax Lot 553	
First American Title Company - trustee	MERS, Inc. - beneficiary	Substitution of Trustee	2	19	2010	X												551	9-			Tax Lot 553	
Matthew Schroeder + Katie M. Taulison	First American Title Company - trustee Ada Stokes Jeppesen, trustee of Ada Stokes Trust	Deed of Reconveyance	2	19	2010	X												551	327	445	219	Tax Lot 553	
Thomas S. + Patricia Nielsen	Washington County Bank	Deed of Trust	2	29	2010													551	327	445	219	Tax Lot 553	
Larry M. + Diana Stier MERS, Inc. - beneficiary	Larry D. + Penny L. Schutt Suntrust Mortgage, Inc. successor by merger to Greystone Mortgage Corporation	Deed of Reconveyance	10	13	2009	X												551	393			Tax Lot 646	
First Mortgage Company, LLC	R Kent Rodke, trustee	Deed of Trust	2	22	2010													551	576	371	606-	Tax Lot 370	
R Kent Rodke, trustee	R Kent Rodke, trustee	Deed of Trust	2	22	2010													551	858	400	201	Tax Lot 553	
Katie M. Taulison + Matthew J. Schroeder owners of Tax Lot 469	City of Blair, Nebraska	Resolution # 2009-12	3	9	2010													551	859	400	201	Tax Lot 553	
owners of Tax Lot 573	City of Blair, Nebraska	Resolution # 2010-12	3	9	2010													551	874-			Tax Lot 469	
Jennifer J. Scott	Staffi A. Swanson, trustee	Notice of Default	3	16	2010	X												551	874-	539 485	676- 514	Tax Lot 543	
Larry D. + Penny L. Schutt Federal National Mortgage Association	First National Bank of Omaha Gregory K. Gales, successor trustee	Deed of Trust	3	11	2010													551	1031			Tax Lot 369	
		Trustee's Deed	3	17	2010													551	1111	506 547	57- 282		Tax Lot 325
			3	17	2010													551	1113-	548	1194		Tax Lot 469

SECTION 11
 TOWNSHIP 18
 RANGE 11

Numerical Index, Washington County, Lands

© COMPANY, INC., OMAHA

GRANTEE	GRANTOR	KIND OF INSTRUMENT	DATE OF INSTRUMENT			N. E. QUARTER			N. W. QUARTER			S. W. QUARTER			S. E. QUARTER			ACRES	RECORDED		RELEASING OR ASSIGNING		REMARKS
			Month	Day	Year	N.E.	N.W.	S.E.	N.E.	N.W.	S.E.	N.E.	N.W.	S.E.	N.E.	N.W.	S.E.		Book	Page	Book	Page	
Lincoln Federal Home Lk. Corp of Blair, Neb. Plaintiffs	Wayne R. & Jana C. Smith Daguerre District Court Judge Washington County	Deed of Trust Amended Order Final Judgment	9	24	2007							X						516	706			Tax Lot 642 10 ft strip running West & South between Tr. 373, 374, 508, 204 & 371	
Washington County Bank	Kevin G. & Pamela S. Hindley	Deed of Trust	10	1	2007				X									516	977			Tax Lot 297	
Dee A. Deloris B. Matson Co. Trustee	Dee A. Deloris B. Matson	Q.C.S.	10	3	2007				X									517	115			Tax Lot 229	
Dee A. Deloris B. Matson Co. Trustee	Dee A. Deloris B. Matson	Q.C.S.	10	3	2007				X									517	116			Tax Lot 529	
Dee A. Deloris B. Matson Co. Trustee	Dee A. Deloris B. Matson	Q.C.S.	10	3	2007				X									517	117			Tax Lot 528	
Dee A. Deloris B. Matson Co. Trustee	Dee A. Deloris B. Matson	Q.C.S.	10	3	2007				X									517	118			Tax Lot 315	
Carol G. McAthaney Wally Kargo Fidelity Nebraska, Inc.	U.S. Dept. of Agriculture U.S.D.A. Rural Development Karla M. Broman	Satisfaction of Non-Deed of Trust	11	9	2007				X									518	451-270 233	142-209-		Tax Lot 295	
Hills Fargo Financial Bank	Karla M. Broman	Deed of Trust	11	13	2007				X	X								518	716			Tax Lot 247	
Carson Park School City of Blair Gauss Construction (Contractor)	Midwest Automatic Fire Appliance Co.	Construction Easement	11	28	2007	X		X										518	727			Tax Lot 247	
Hematiom Mortgage Company Secretary of Blending & Urban Development	Dee A. & Deloris B. Matson	Deed of Trust	11	2	2007				X									518	1059			Tax Lots 229 & 529	
Marla M. Broman	Dee A. & Deloris B. Matson	Deed of Trust	11	2	2007				X									518	1068			Tax Lots 229 & 529	
Marla M. Broman	Hills Fargo Bank NA	Deed of Trust	11	28	2007				X	X								519	58	400	285	Tax Lot 247	
Nursie M. Glick	Washington County Court	Cert. date filed	12	3	2007											X		519	111			Tax Lot 384 see also Block 3, Neffs Addition - Blair	
Quail Run Apartments LLC	Pinnacle Bank	Deed of Trust	11	29	2007	X												519	383	504	103	Und'r interest - Tax Lot 600	
The Public	Manly Jean Campbell	Marital Status	12	1	2007				X									519	515			Und'r interest - Tax Lot 600	
Washington County Bank	Dee A. & Deloris B. Matson	Deed of Trust	11	7	2007											X		519	1127			Tax Lot 455	
Fifth Third Mortgage Co.	Gene E. & Sherry E. Chelabury	Deed of Trust	12	26	2007	X												520	511			Tax Lot 422	
Marla M. Broman	Hills Fargo Financial National Bank Trustee	Deed of Trust	12	17	2007				X	X								520	665	474	545	Tax Lot 247	
City of Blair, Nebraska	Northon Natural Gas Co.	Special Writ	12	20	2007				X									520	733			Tax Lot 317	
Citicorp Trust Bank job	Patricia J. Muth aka Patricia Jean Muth	Deed of Trust	1	6	2008				X									520	868			Tax Lot 494	
Gene E. & Sherry E. Chelabury	Chase Home Finance, LLC Successor to Chase Manhattan Mortgage Corp.	Deed of Trust	1	7	2008	X												520	1083	426	750	Tax Lot 422 Tax Lots 49, 111, 112 & 632 minus new house property line area	
The Public	City of Blair, Neb. m&S, Inc.	Deed of Trust	5	22	2007				X									521	361				
Hills Fargo Bank NA - Trustee	m&S, Inc.	Deed of Trust	1	28	2008				X									521	392	426	795	Tax Lot 494	
Patricia J. Muth Fidelity National Title Insurance - Trustee	Hills Fargo Bank NA Trustee	Deed of Trust	1	28	2008				X									521	393	426	795	Tax Lot 494	
Gene E. & Sherry E. Chelabury	Household Finance Corp III Fidelity National Title Insurance Co. - Trustee	Deed of Trust	1	10	2008	X												521	472	511	678	Tax Lot 422	
Mark & Julie Kehr	City of Blair, Neb.	Deed of Trust	1	24	2008	X												521	473	511	678	Tax Lot 422	
Mark & Julie Kehr	City of Blair, Neb.	Q.C.S.	2	6	2008				X									521	919			106 acres in SE 1/4 NE 1/4 appended to prestate adjacent to E 22 lot 1, Blk 10 - Blair E 22 lot 1, Blk 10 and do not affect in SE 1/4 NE 1/4 CTL 672 per surveyor	
Dean K. Rathjen	Jacquelyn M. Rathjen	Q.C.S.	3	5	2008				X									522	753			Tax Lot 448	
Meta M. Brandes	Washington County Bank	Deed of Trust	3	6	2008						X							522	967	220	552	Tax Lot 594	
Washington County Bank	Bernard & Harold Comstock	Deed of Trust	3	10	2008							X						523	264			Tax Lot 402	
Norma & Gary Andersen Owner of Tax Lot 211 on Site 11-18-11	Federmans Bonding Company City of Blair, Nebraska	Release of Mortgage Release of Easement	3	20	2008	X												523	477	464	415-	Tax Lot 371	
Metro Nat Mtg LLC d/b/a MetroSouth Svcs. FCU	Maitha J. Thomas & Andersen	Deed of Trust	3	26	2008						X							523	1149	Special Assessment Bk-1 936		Tax Lot 211	
Hills Fargo Bank NA - Trustee	Hills Fargo Bank NA	Deed of Trust	3	31	2008				X									524	421			Tax Lot 311	
Kimberly J. Snyder Dan P. Anderson + Kymn Tompkins Hills Fargo Bank NA - Trustee	Hills Fargo Bank NA Trustee	Deed of Trust	4	9	2008				X									524	452	190	721	Tax Lot 296	
Kimberly J. Snyder Dan P. Anderson + Kymn Tompkins Hills Fargo Bank NA - Trustee	Hills Fargo Bank NA Trustee	Deed of Trust	4	9	2008				X									524	453	190	721	Tax Lot 296	
Kimberly J. Snyder Dan P. Anderson + Kymn Tompkins Hills Fargo Bank NA - Trustee	Hills Fargo Bank NA Trustee	Deed of Trust	4	8	2008	X												524	574	386	69	Tax Lot 371	
Kimberly J. Snyder Dan P. Anderson + Kymn Tompkins Hills Fargo Bank NA - Trustee	Hills Fargo Bank NA Trustee	Deed of Trust	4	14	2008				X									524	624	190	109	Tax Lot 140	
Timothy A. Klotz owner of TL 459 Sec 11-18-11 Hills Fargo	Hills Fargo Bank NA Trustee	Deed of Trust	4	14	2008				X									524	625	190	109	Tax Lot 140	
Financial Bank Hills Fargo Financial Nebraska, Inc. Christopher Olson Angela Cameron	City of Blair, Nebraska Jamie Steffens	Deed of Trust	3	26	2008	X												524	731	Special Assessment Bk-1 342		Tax Lot 459	
Financial Bank Hills Fargo Financial Nebraska, Inc. Christopher Olson Angela Cameron	Ronda D. Dryden	Deed of Trust	4	8	2008	X												524	850			Tax Lot 400	
Financial Bank Hills Fargo Financial Nebraska, Inc. Christopher Olson Angela Cameron	Ronda D. Dryden	Deed of Trust	4	14	2008				X									524	887			Tax Lot 438	
Financial Bank Hills Fargo Financial Nebraska, Inc. Christopher Olson Angela Cameron	Howard E. Samantha K. Kehrl Christopher Olson Angela Cameron	Surv. W.D. Deed of Trust	4	24	2008	X												525	115			Tax Lot 399	
Financial Bank Hills Fargo Financial Nebraska, Inc. Christopher Olson Angela Cameron	Howard E. Samantha K. Kehrl Christopher Olson Angela Cameron	Surv. W.D. Deed of Trust	5	1	2008	X												525	116			Tax Lot 349	
Financial Bank Hills Fargo Financial Nebraska, Inc. Christopher Olson Angela Cameron	Ameriquet Mortgage Company	Deed of Trust	4	24	2008											X		525	338	429	180-	Tax Lot 561	

Numerical Index, Washington County, Lands

GRANTEE	GRANTOR	KIND OF INSTRUMENT	DATE OF INSTRUMENT			N. E. QUARTER			N. W. QUARTER			S. W. QUARTER			S. E. QUARTER			ACRES	RECORDED		RELEASING OR ASSIGNING		REMARKS
			Month	Day	Year	N.E.	N.W.	S.W.	S.E.	N.E.	N.W.	S.W.	S.E.	N.E.	N.W.	S.W.	S.E.		Book	Page	Book	Page	
Bernice Streets Trustee	Bernice Streets	Rec'd of Record	2	6	2003														509	813			Tax Lot 647
Roy G. Mullally	Tier One Bank	Rec'd of Record	5	15	2007				X										509	963	398	519	Tax Lot 168
Wells Fargo Bank NA	Washington Mutual Bank	Assignment of Mfg Bank	5	16	2007					X									510	305	424	387	Tax Lots 99, 111, 112 & 632
Wells Fargo Bank NA	Washington Mutual Bank	Assignment of Mfg Bank	5	16	2007														510	307	424	583	Tax Lot 464
Jacqueline M. Austin Trust	City of Blair, Neb.	Authenticat	5	25	2007																		TL 543. Re: special assessment sidewalk improvements
John F. & Joan M. Beckman	City of Blair, Neb.	Authenticat	5	25	2007																		TL 543. Re: special assessment sidewalk improvements
Delva A. Halander	City of Blair, Neb.	Authenticat	5	25	2007																		TL 441. Re: special assessment sidewalk improvements
Jacqueline M. Austin Trust	City of Blair, Neb.	Authenticat	5	25	2007																		TL 570 & 71624. Special assessment sidewalk improvements
Charles Anderson Trustee	Washington Mutual Bank	Rec'd of Record	5	31	2007																		Tax Lot 630
Theresa E. & Judy Placinto	Charles Anderson Trustee	Rec'd of Record	6	4	2007																		Tax Lot 630
Capitol Hill Home Loans	Robert C. & Julie A. Thomas	Rec'd of Record	5	18	2007																		Tax Lot 430
M. E. K. S. Conveyance	Robert C. & Julie A. Thomas	Rec'd of Record	5	18	2007																		Tax Lot 430
Ryan L. Greenwood	Clint E. & Rebecca Williams	W. O. Trust	5	31	2007																		Tax Lot 428
Lincoln Federal Savings	Ryan L. Greenwood	Trust	6	5	2007																		Tax Lot 428
Michael E. & Lorelyn Boka	American National Bank	Rec'd of Record	5	17	2007																		Tax Lot 626
Robert C. & Julie A. Thomas	First American Title Insurance Co.	Rec'd of Record	6	18	2007																		Tax Lot 430
Citi Mortgage, Inc.	Lincoln Federal Savings Bank	Rec'd of Record	6	5	2007																		Tax Lot 428
Nauschold Finance Corp III	Helen E. & Anthony E. Stalsburg	Rec'd of Record	6	8	2007				X														Tax Lot 422
Gary L. & Alicia K. Ray	City of Blair, Nebraska	Authenticat	6	13	2007				X														TL 552 - sidewalk improvements
Todd S. Nigle	City of Blair, Nebraska	Authenticat	6	13	2007				X														Re: special assessment - sidewalk improvements
J. Thomas & Caryn E. Anderson	City of Blair, Nebraska	Authenticat	6	13	2007				X														TL 551
Brad & Heather Carson	City of Blair, Nebraska	Authenticat	6	13	2007				X														TL 459. Re: special assessment - sidewalk improvements
Rhonda R. Spraw	City of Blair, Nebraska	Authenticat	6	13	2007				X														TL 366. Re: special assessment - sidewalk improvements
Jennifer J. Scott	City of Blair, Nebraska	Authenticat	6	13	2007				X														TL 374. Re: special assessment - sidewalk improvements
Stan & Jacquelyn Patterson	City of Blair, Nebraska	Authenticat	6	13	2007				X														TL 369. Re: special assessment - sidewalk improvements
Summit Natl Bank & Trust Co.	Memorial Community Hospital Corporation	Trust	6	1	2007				X														TL 448. Re: special assessment sidewalk improvements
the Public	Memorial Community Hospital Corporation	Trust	6	21	2007				X														TL 429, 617, 618, 633, + part of TL 598
Brenda & Darla Scherer	City of Blair, Nebraska	Authenticat	6	13	2007																		TL 406, 617, 618, 633 + part of TL 598
John & Brenda Tuttle	City of Blair, Nebraska	Authenticat	6	13	2007				X														TL 580. Re: special assessment - sidewalk improvements
Larry M. & Diana Ann	City of Blair, Nebraska	Authenticat	6	13	2007				X														TL 375. Re: special assessment - sidewalk improvements
City of Blair, Nebraska	Ronald Keith Trubson	W. O. Trust	6	27	2007																		TL 370. Re: special assessment sidewalk improvements
City of Blair, Nebraska	Ronald Keith Trubson	W. O. Trust	6	27	2007																		TL 49, 111, 112 & 722
Daniel W. & Rhonda G. McCaig	Daniel W. & Rhonda G. McCaig	Rec'd of Record	6	29	2007																		+ part of 632. 38k. 313, pg. 599
Lincoln Federal Savings Bank of Nebraska	Daniel W. & Rhonda G. McCaig	Rec'd of Record	6	29	2007																		part of Tax Lot 632. 38k. 313, pg. 599
the Public	City of Blair	Authenticat	6	27	2007																		part of Tax Lot 632. Resolution # 2007-37
U.S. Bank, Natl Assn. ND	Jason M. Brindle	Rec'd of Record	6	7	2007																		Tax Lot 469
Nat'l Assn. of Banks	Therry J. & Natalie Billamy	Rec'd of Record	7	13	2007																		Tax Lot 474
First Federal Savings Bank of Nebraska	Nathan E. & Ashley S. Daugherty	Trust	7	13	2007																		Tax Lot 474
First American Title Ins Co. by its agent	M.E.R.S. Inc.	Rec'd of Record	7	10	2007																		Tax Lot 428
Clint Williams	First American Title Ins Co. by its agent	Rec'd of Record	7	11	2007																		Tax Lot 428
City of Blair, Neb.	Mathison & Prain Co.	Rec'd of Record	7	18	2007																		Tax Lots 599 & 659
Quail Run Apartments, LLC	First Community Bank	Rec'd of Record	7	23	2007				X														see also Part Bk 3, Maps 1st Add. Blair adjacent RR. ROW - see instr
Quail Run Apartments, LLC	First Community Bank	Rec'd of Record	7	23	2007				X														see also Part Bk 3, Maps 1st Add. Blair adjacent RR. ROW - see instr
Wells Fargo Bank NA	Wells Fargo Bank NA	Rec'd of Record	7	16	2007																		Tax Lots 99, 111, 112 & 632
Ronald Keith Trubson	Wells Fargo Bank NA	Rec'd of Record	7	16	2007																		Tax Lots 99, 111, 112 & 632
Ed Jopp Construction Co.	City of Blair, Neb.	Authenticat	7	23	2007																		Tax Lot 496 - re: special assessment sidewalk improvements
Beeth R. Fugere Trust	City of Blair, Neb.	Authenticat	7	23	2007																		TL 131, 613 & 664. special assessment sidewalk improvements
Helen E. & Anthony E. Stalsburg	City of Blair, Neb.	Authenticat	7	23	2007				X														TL 422. special assessment sidewalk improvements

67

10

Numerical Index, Washington County, Lands

SECTION 11
 TOWNSHIP 18
 RANGE 11

REDFIELD & COMPANY, INC., OMAHA

GRANTEE	GRANTOR	KIND OF INSTRUMENT	DATE OF INSTRUMENT			N. E. QUARTER			N. W. QUARTER			S. W. QUARTER			S. E. QUARTER			ACRES	RECORDED		RELEASING OR ASSIGNING		REMARKS
			Month	Day	Year	N.E.	N.W.	S.E.	N.E.	N.W.	S.E.	N.E.	N.W.	S.E.	N.E.	N.W.	S.E.		Book	Page	Book	Page	
Steph A. Swanson - trustee	First National Bank - Omaha	Trust	1	13	2007							X						503	290	RE 396	193	Tax Lot 390	
Ruth Kay Young	Steph A. Swanson - trustee	Notice of Deficiency	1	18	2007							X						503	291	RE 396	193	Tax Lot 390	
U.S. Bank, NA	Robert W. + Bernice Pearson	Deed of Trust	1	16	2007									X				503	616			Tax Lot 657	
Pinnacle Bank	Orail Penn Apartments LLC	Deed of Trust	1	17	2007	X												504	103			see also Block 3, map addition to the City of Blair	
Mary Kay O'Connor - trustee	MERS, Inc. as nominee for Millennium Mortgage Corp.	Trust	1	29	2007				X									504	288	RE 475	850	Tax Lot 430	
Robert C. + Julie A. Thomas	Mary Kay O'Connor, trustee	Deed of Trust	2	1	2007				X									504	289	475	850	Tax Lot 430	
Mary K O'Connor - trustee	MERS - Millennium Mortgage Corp.	Deed of Trust	1	29	2007				X									504	288	475	850	Tax Lot 430	
Robert C. + Julie A. Thomas	Mary Kay O'Connor - trustee	Deed of Trust	2	1	2007				X									504	289	475	850	Tax Lot 430	
Bernice + Edward C. Boston	MERS, Inc. as nominee for Merrill Lynch Credit Corporation	Deed of Trust	2	12	2007	X												505	322	469	148	Tax Lot 617	
Mable Agnes Harris	Missouri Dept of Health + Senior Services	Death Certificate	8	14	2006							X						505	376			Tax Lot 272	
Richard L. + Carol G. Harris	Dixie L. + Maurice D. Hansen	QCB	2	15	2007							X						505	377			Tax Lot 272	
Richard L. + Carol G. Harris	Constance G. + Wayne LaBonte	QCB	2	17	2007							X						505	378			Tax Lot 272	
Richard L. + Carol G. Harris	Timothy V. Harris	QCB	2	23	2007							X						505	379			Tax Lot 272	
Richard L. + Carol G. Harris	Richard L. + Carol G. Harris	QCB	2	14	2007							X						505	380			Tax Lot 272	
First Mortgage Co. LLC	Harry D. + Penny L. Schutt	Deed of Trust	2	5	2007							X						505	385			Tax Lot 325	
MERS - Beneficiary	U.S. Bank Trust Co., NA	Deed of Trust	2	22	2007							X						505	403	400	357	Tax Lot 325	
Harry D. + Penny L. Schutt	State of Nebraska Department of Health	Death Certificate	1	17	1999							X						505	546			Tax Lot 272	
Vernie Ralph Harris, dec'd.	Bruce Sherman	Notice of Lien on Real Estate Property	3	2	2007							X						505	635			Tax Lot 390	
Kay Young	B. B. Capade, Inc.	Deed of Trust	3	6	2007													505	644	502	247	Tax Lot 352	
Two Rivers State Bank	W. H. Johnson - trustee	Deed of Trust	3	6	2007													505	644	502	247	Tax Lot 352	
First National Bank	Harry D. + Penny L. Schutt	Deed of Trust	2	20	2007							X						506	57	119	495	Tax Lot 325	
John + Brenda Tuttle	U.S.A. - Rural Development	Letter to Lien	1	23	2007	X												506	92	126	241	Tax Lot 375	
Wells Fargo Bank, NA	Washington Mutual Bank, FKA	Assign	3	13	2007	X												506	538	390	814	Tax Lot 376	
Wells Fargo Bank, NA	Washington Mutual Bank, FKA	Assign	3	13	2007							X						506	539	408	48	Tax Lot 587	
The Public	First National Bank of Omaha	Assignment of Deed of Trust	3	21	2007							X						506	563	506	57	Tax Lot 325	
Wells Fargo Bank, NA	Washington Mutual Bank, FKA	Assignment of Deed of Trust	3	14	2007							X						506	596	378	122	Tax Lot 577	
City of Blair Nebraska - Plaintiff	Washington County District Court Judge - David A. Quist	Order for Judgment	3	20	2007	X	X											506	683			10 ft strip adjacent to Tax Lots 373, 374, 508, 206 + 371	
Gregg L. + Judy Ptacnik	Two Rivers State Bank	Deed of Trust	3	26	2007							X						506	801	396	98	Tax Lot 630	
Harry D. + Penny L. Schutt	First Federal Lincoln Bank	Deed of Trust	4	27	2007							X						506	829	343	458	Tax Lot 325	
U.S. Bank, NA	Steven L. + Samantha Wehrli	Deed of Trust	3	23	2007	X												507	14			Tax Lot 399	
MERS - Beneficiary (U.S. Bank NA)	U.S. Bank NA	Subordination Agreement	3	21	2007	X												507	29	RE 440 325 327		Tax Lot 399	
Robert A. Nooks, et ux	Northern Natural Gas Co.	Release of Encumbrance	3	29	2007	X		X										507	375	52	138	lots 190 + 195	
R. A. Nooks, et ux	Northern Natural Gas Co.	Release of Encumbrance	3	29	2007	X												507	376	51	676	Lot 190	
Federal National Mortgage Association	Steph A. Swanson - trustee	Trustee's Deed	4	5	2007							X						507	502			Tax Lot 390	
Wells Fargo Bank, NA	Washington Mutual Bank FKA	Assign	3	30	2007							X						508	61	479	185	Tax Lot 504	
Memorial Community Hospital	State of Nebraska Department of Roads	QCB	4	5	2007	X												508	64			Map attached on Tax Lot 598	
Stephen A. + Julie K. Jensen	Greg Ptacnik + Judy Ptacnik	Deed of Trust	3	29	2007							X						508	76			Tax Lot 630 + 1/2 acre in cont. BR 444, pp. 235-237	
MERS - Beneficiary	Stephen A. + Julie K. Jensen	Trust	4	12	2007							X						508	77			Tax Lot 630	
Sheraldine A. Riitters - trustee of Sheraldine A. Riitters Revocable Trust	Sheraldine A. Riitters	QCB	4	12	2007								X					508	157			Tax Lot 304 (cont. cont. attached)	
The Public	Sheraldine A. Riitters	affidavit of marital status	1	29	2007								X					508	158			Tax Lot 304	
Steven L. + Samantha Wehrli	First Federal Lincoln Bank	Deed of Trust	4	12	2007	X												508	199	340	597	Tax Lot 399	
Gregg L. + Judy Ptacnik	Washington County Bank	Deed of Trust	4	16	2007							X						508	460	489	260	Tax Lot 630	
Steven L. + Samantha Wehrli	W. H. Johnson - trustee	Deed of Trust	4	18	2007	X												508	581	452	248	Tax Lot 399	
Garrett M. + Brandy M. Peterson	Robert G. + Mikki L. Mullaney	WD	4	17	2007				X									508	984			Tax Lot 168	
Franklin American Mortgage Co.	Garrett M. + Brandy M. Peterson	Deed of Trust	4	27	2007	X												508	485			Tax Lot 168	
Bernice Sheets - trustee of Bernice Sheets Living Trust Agmt	Bernice Sheets	WD	2	6	2002					X								509	810			Tax Lot 471	
Bernice Sheets - trustee of Bernice Sheets Living Trust Agmt	Bernice Sheets	WD	2	6	2002							X						509	811			Tax Lot 638	
Bernice Sheets - trustee of Bernice Sheets Living Trust Agmt	Bernice Sheets	WD	2	6	2002							X						509	812			Tax Lot 640	

SECTION 11
 TOWNSHIP 18
 RANGE 11

Numerical Index, Washington County, Lands

COMPANY, INC., OMAHA

GRANTEE	GRANTOR	KIND OF INSTRUMENT	DATE OF INSTRUMENT			N. E. QUARTER			N. W. QUARTER			S. W. QUARTER			S. E. QUARTER			ACRES	RECORDED		RELEASING OR ASSIGNING		REMARKS
			Month	Day	Year	N.E.	N.W.	S.E.	N.E.	N.W.	S.E.	N.E.	N.W.	S.E.	N.E.	N.W.	S.E.		Book	Page	Book	Page	
Bernard & Darla R. Scherer	First American Title Ins Co, trustee Wells Fargo Financial Bank	Deed of Reconveyance	10	12	2006					X								498	155	459	725	Tax Lot 580	
Ed A. & Sandra A. Bentley	Payview Loan Servicing LLC	Deed of Trust	10	5	2006					X								498	284	114	6	Tax Lot 581	
City of Blair	Dana College	Easement	10	12	2006				X	X								498	501			Part of Tax Lots 425 + 643	
Lincoln Fed. Sav. Bank, Nels	Dennis + Vickie Brummer	Modification of Trust	10	17	2006	X												498	840			Re: BK 462 Pg 790 - Tax Lot 477	
Ruth Kay Young	Mark Bennett dba Bennetts Construction + Roofing	Plindens	11	1	2006								X					499	154	450	407	Tax Lot 390	
Jane A. Rogew	NTR Investments Corp. State of Nebraska	W/B	11	1	2006						X							499	224			Tax Lots 322, 498, 499	
John R. Macholan, dech	Department of Health Helen M. Macholan	Certificate	9	7	2006					X								499	244			Tax Lots 315 + 528	
Dale A. + Deloris B. Matson	Rachel A. Truhlsen - executor Helen M. Macholan	Trust Trustee + Full Recovery	11	2	2006					X								499	246	244	581	Tax Lot 315	
Dale A. + Deloris B. Matson	Rachel A. Truhlsen - executor Helen M. Macholan	Trust Trustee + Full Recovery	11	2	2006					X								499	247	237	212	Tax Lot 528	
NTR Investments Corp. New Fargo	Two Rivers State Bank	Deed of Reconveyance	11	3	2006						X							499	327	363	92	Tax Lots 322, 498, + 499	
Financial Nebraska, Inc.	Charles D. Nielsen	Trust (Construction)	10	26	2006					X								499	359			Tax Lot 380	
James + Elizabeth Bottom	Rory Mullally	Q.C.B.	11	7	2006					X								499	373			a portion of Tax Lot 168	
Robert H. + Bernice Parsons	Lynn C. + Rose M. Margardt	W/B	11	8	2006								X					499	588			see NE 1/4 Tax Lot 657	
Commercial Federal Savings Bank of Nebraska	James H. Erwin Living Trust Ray J. Erwin Living Trust	Modification of Trust Deed of Trust	11	8	2006							X						499	706	424	260	Tax Lots 588 + 589	
Hills Fargo Bank	Commercial Federal Mortgage Corp. Wells Fargo Financial	Trustee	11	6	2006					X								499	711	240	168	Tax Lot 380	
National Bank Trustee	National Bank Trustee	Trustee	11	2	2006					X								499	712	240	168	Tax Lot 380	
Charles + Barbara J. Nielsen	NTR Block Mortgage Corp.	Assignment and Trust	11	2	2006						X							500	166	491	634	Tax Lot 441	
Option One Mortgage Corp.	Blair Feed Mill, Inc.	W/B	11	29	2006					X								500	535			Tax Lot 599 + 659	
Matheson Grain Co. 6 acs of	County Court of Washington County, Neb.	Order of County Court Proceeding	11	30	2006				X									500	615			Tax Lot 600	
Hilda K. Crist, dech undivided 1/2 int.	Arnette Palu + Mary Jean Campbell Co. Pers. Rep of Hilda K. Crist Estate	Deed of Dist. of Co. Pers. Rep.	11	14	2006				X									500	627			Tax Lot 600	
Mary Jean Campbell undivided 1/2 int.	Mary Jean + Thomas Campbell Arnette Palu + Mary Jean Campbell Co. Pers. Rep of Hilda K. Crist Estate	Q.C.B.	11	9	2006				X									500	626			Tax Lot 600	
Mary Jean + Thomas Campbell undivided 1/2 int.	Arnette Palu + Mary Jean Campbell Co. Pers. Rep of Hilda K. Crist Estate	Deed of Dist. of Co. Pers. Rep.	11	14	2006				X									500	628			Tax Lot 600	
Arnette Palu + Paulina Crum undivided 1/2 int.	Arnette + Gary Palu	Q.C.B.	11	15	2006				X									500	630			Tax Lot 600	
Blair Feed Mill, Inc	Washington County Bank	Deed of Reconveyance	12	4	2006				X									501	91	279	520	Tax Lot 599	
City of Blair	Ed Gipp	Cont	12	13	2006								X					501	180			Tax Lot 496	
Alice M. Cruise, trustee	Alice M. Cruise	Q.C.B.	13	7	2006	X												501	433			Tax Lot 368	
Alice M. Cruise, trustee	Wells Fargo Financial Bank	Trust Trustee Deed of Reconveyance	12	7	2006					X								501	458	427	857	Tax Lot 430	
Robert C. + Julie A. Thomas	Bradley A. + Christine L. Behne	W/B	12	8	2006					X								501	657			Tax Lot 418	
Nicholas C. Smith Trustee Fed. Sav. Bank of Neb. MERS - Beneficiary	Nicholas C. Smith	Deed of Trust	12	14	2006				X									501	658			Tax Lot 418	
Lincoln Federal Sav. Bank Charles + Catherine Jennifer + Catherine	Nicholas C. Smith Kathleen A. Salisbury	Deed of Trust	12	14	2006				X									501	666			Tax Lot 418	
Argon Mortgage Co. LLC Franklin American Mortgage Co. MERS - Beneficiary	Charles E. + Jennifer A. Salisbury Tamara L. Hughbanks	Trust Trustee Deed of Trust	12	20	2006							X						501	865			Tax Lot 561	
Two Rivers State Bank	B.B. Capade, Inc.	W/B	12	26	2006							X						502	262			Tax Lot 449	
B.B. Capade, Inc.	Two Rivers State Bank	W/B	12	28	2006							X						502	245			Tax Lot 352	
Picom Truck Company, NA successor trustee	Mera, Inc.	Trust Trustee	12	21	2006							X	X					502	247			Tax Lot 352	
Paul A. + Sandra S. Haack	Picom Truck Company, NA Trustee	Deed of Reconveyance	12	21	2006							X	X					502	446	443	848	Tax Lot 249	
Richard Alan Hunt	Jane Trust Bease Falson	Q.C.B.	12	15	2006				X				X					502	447	443	848	Tax Lot 249	
Richard A. Hunt	Hugh H. + Jane A. Hunt	Q.C.B.	12	16	2006				X				X					502	318			Tax Lot 520 1/2 interest	
City of Blair	George + Madeline Cooper	Easement	1	3	2007				X									502	525			Tax Lot 237 - trail easement	
Bradley A. + Christine L. Behne Memorial Community Hospital Corporation	Great Western Bank	Deed of Reconveyance	1	3	2007				X									502	639			Tax Lot 418	
Wells Fargo Fin. Bank	Kevin C. + Melanie A. Beaton Robert C. + Julie A. Thomas	W/B Deed of Trust	12	8	2006	X												502	775	427	228	Tax Lot 617	
George + Madeline Cooper	City of Blair, Nebraska	Deed of Trust	11	24	2006				X									503	804			Tax Lot 430	
Joyanne D. + John H. Hender Wells Fargo Financial Nat'l Bank Trustee	City of Blair, Nebraska Washington County Bank, Trustee	Release of Easement Deed of Reconveyance	1	10	2007				X									503	11-			part of Tax Lot 237 - trail easement	
Bradley A. + Christine Behne	MERS, INC Wells Fargo Financial National Bank Trustee	Trust Trustee Deed of Reconveyance	1	9	2007				X									503	43	483	408	Tax Lot 237 - trail easement	
			1	15	2007				X									503	23	494	762	Tax Lot 449	
			1	15	2007				X									503	211	415	217	Tax Lot 418	
			1	15	2007				X									503	212	415	217	Tax Lot 418	

Numerical Index, Washington County, Lands

SECTION 11
TOWNSHIP 18
RANGE 11

REDFIELD & COMPANY, INC., OMAHA

GRANTEE	GRANTOR	KIND OF INSTRUMENT	DATE OF INSTRUMENT			N. E. QUARTER			N. W. QUARTER			S. W. QUARTER			S. E. QUARTER			ACRES	RECORDED		RELEASING OR ASSIGNING		REMARKS
			Month	Day	Year	N.E.	N.W.	S.E.	N.E.	N.W.	S.E.	N.E.	N.W.	S.E.	N.E.	N.W.	S.E.		Book	Page	Book	Page	
Thomas Hillland	City of Blair, Nebraska	Quitclaim Deed	11	22	2005			X										491	233			part of TL 141, see instrument	
Washington Mutual Bank	Richard P. & Carol A. Ahmann	Mortgage	6	22	2006					X								491	501			TL 577	
Timothy K. Lutz	City of Blair	Q.C.D.	11	22	2005			X										491	512			part of TL 140; see instr.	
Mary Hillland-Trustee	City of Blair, Neb.	Q.C.D.	11	22	2005			X										491	390			part TL 330 - see instr.	
Mary Hillland-Trustee	City of Blair, Neb.	Q.C.D.	11	22	2005			X										491	391			part TL 142 - see instr.	
N.E. R Block Mortgage Corp.	Debra A. Halander	Deed of Trust	6	6	2004							X						491	634			Tax Lot 441	
Debra A. Halander	507 & Deed of Reconveyance	Deed of Reconveyance	7	5	2006							X						492	57	466	400	Tax Lot 441	
Ned + Mary Miller	City of Blair, Nebraska	Q.C.D.	11	22	2005	X												492	720			parcel located in NE 1/4 NE 1/4 - see instrument	
Hugh W. + Richard A. Hunt ETAL	Washington County Bank	Deed of Reconveyance	7	28	2006			X								X		492	852	382	375	Tax Lot 520	
Washington County Bank	Crowell Memorial Home	Community Bank of Wash. Co. First Mortgage	7	26	2006										X			492	855			Tax Lot 61, * subject to DOT	
Joseph H. Badami - trustee	City of Blair, Nebraska	Deed of Trust	8	1	2006					X								493	720	470	5	Tax Lot 438	
Janice R. Rydman	Joseph H. Badami - trustee	Deed of Trust	8	9	2006					X								493	721	470	5	Tax Lot 438 *	
Janice R. Rydman	City of Blair, Neb.	Q.C.D.	8	15	2006			X										494	14			Tax parcel in SE 1/4 NE 1/4	
Gregory L. Hucik	Wayne R. Jane A. Smith	Easement	8	16	2006							X						494	235			Tax Lots 642 * 630	
John Public	City of Blair, Nebraska	Deed of Trust	8	29	2004									X				494	437			City of Blair - Plaintiff - Union Pacific Railroad - see instrument. The parcel in NE 1/4 NE 1/4 - see instrument. Tax Lot 139 + tract of land in SE 1/4 NE 1/4	
Beth R. Feigenbush	Janice R. Rydman & Mitchell Jones	Q.C.D.	8	18	2006			X										494	512				
Beth R. Feigenbush	Janice R. Rydman & Mitchell Jones	Q.C.D.	8	18	2006			X										494	514			tract of land in SE 1/4 NE 1/4 Tax Lot 139 + tract of land in SE 1/4 NE 1/4	
First Federal Bank	Beth R. Feigenbush	Deed of Trust	8	22	2006			X										494	516			Tax Lot 139 + tract of land in SE 1/4 NE 1/4	
MERS, Inc.	First Federal Bank	Deed of Trust	8	22	2006			X										494	533	494	516	Tax Lot 139 + tract of land in SE 1/4 NE 1/4	
Tamara L. Hughbanks	Secretary of Housing & Urban Development	Special	8	16	2006					X								494	559			Tax Lot 449	
Washington County Bank	Tamara L. Hughbanks	Deed of Trust	8	17	2006					X								494	762			Tax Lot 449	
Catherine L. Pitt	Catherine L. & Michael Pitt	Q.C.D.	8	21	2006										X			494	848			Tax Lot 515	
SMC, the Central States Mfg. MERS - Beneficiary	Catherine L. & Michael L. Pitt	Deed of Trust	8	21	2006										X			494	849			Tax Lot 515	
Daniel & Nancy Hallway	Swain Construction Inc.	Construction	8	31	2006	X												495	356			Tax Lot 372	
Washington Mutual Bank	Jennifer J. Scott	Deed of Trust	8	28	2006	X												495	514			Tax Lot 369	
Washington County Bank	Edward L. + Pamela R. Ramopatt	Deed of Trust	8	31	2006							X						495	532			Tax Lot 566	
First National Bank - Omaha	Washington County Bank	Deed of Trust	8	31	2006							X						495	546	495	532	Tax Lot 566	
Edward L. + Pamela R. Ramopatt	Washington County Bank	Deed of Reconveyance	9	5	2006							X						495	547	253	812	Tax Lot 566	
Jennifer J. Scott	Washington County Bank	Deed of Reconveyance	9	6	2006	X												495	839	310	251	Tax Lot 369	
Charles Edstrom, trustee	MERS, Inc. as nominee for Charles Edstrom, Inc.	Deed of Trust	9	14	2006			X										496	213	408	304	Tax Lot 139	
Janice R. Rydman	Charles Edstrom, trustee	Deed of Reconveyance	9	18	2006			X										496	214	408	304	Tax Lot 139	
Owner of Tax Lot 390 Sec 11-18-11	City of Blair, NE	Deed of Trust	9	22	2006									X				496	451	483	351	Tax Lot 390	
Edward L. + Pamela Ramopatt	Team Bank NA	Deed of Reconveyance	9	11	2006									X				496	460	359	406	Tax Lot 566	
Union Federal Savings Bank	Thomas + Carolyn Anderson	Deed of Trust	9	19	2006	X												496	547			Tax Lot 459	
Ruby G. Haxer	American National Bank	Deed of Reconveyance	9	13	2006											X		496	575	349	799	Tax Lot 559	
Donald + Nancy Galloway	Swain Construction, Inc.	Deed of Trust	9	26	2006	X												496	578	495	356	Tax Lot 372	
Joseph H. Badami, trustee	Age Electronic Reg. System Inc.	Deed of Trust	9	19	2006										X			496	684	291	624	Tax Lot 515	
Richard L. + Catherine G. Pitt	Joseph H. Badami, trustee	Deed of Reconveyance	9	26	2006										X			496	685	291	624	Tax Lot 515	
Joseph H. Badami, trustee	Principal Residential Mortgage, Inc.	Deed of Trust	9	21	2006	X												496	686	280	452	Tax Lot 369	
Jennifer J. Scott	Joseph H. Badami, trustee	Deed of Reconveyance	9	26	2006	X												496	687	280	452	Tax Lot 369	
Washington Mutual Bank - FA	First National Bank of Omaha	Deed of Trust	5	9	2006										X			496	774	486	836	Tax Lot 402	
Chao + Janice LaPlante	Ruby G. Haxer	WD	9	27	2006											X		497	63			Tax Lot 473	
Union Bank + Trust Co. MERS - Beneficiary	Janice + Chao LaPlante	DOT	9	28	2006										X			497	64			Tax Lot 473	
Mary Hillland - trustee	City of Blair, Nebraska	Q.C.D.	8	22	2006			X										497	365			parcel located in SE 1/4 NE 1/4 - see instrument!	
Mary Hillland-Trustee	City of Blair, Nebraska	Q.C.D.	8	22	2006	X												497	366			parcel located in NE 1/4 NE 1/4 - see instrument!	
Ned + Mary Miller	City of Blair, Nebraska	Q.C.D.	8	22	2006	X												497	366			parcel located in NE 1/4 NE 1/4 - see instrument!	
Janice + Elizabeth Bolton	Ruby Mullally	Q.C.D.	9	22	2006			X										497	577			parcel located in NE 1/4 NE 1/4 - see instrument!	
Janice + Elizabeth Bolton	City of Blair, Nebraska	Q.C.D.	11	22	2005	X		X										498	14			parcel located in NE 1/4 NE 1/4 - see instrument!	

SECTION 11
 TOWNSHIP 18
 RANGE 11

Numerical Index, Washington County, Lands

COMPANY, INC., OMAHA

GRANTEE	GRANTOR	KIND OF INSTRUMENT	DATE OF INSTRUMENT			N. E. QUARTER			N. W. QUARTER			S. W. QUARTER			S. E. QUARTER			ACRES	RECORDED		RELEASING OR ASSIGNING		REMARKS
			Month	Day	Year	N.E.	N.W.	S.E.	N.E.	N.W.	S.E.	N.E.	N.W.	S.E.	N.E.	N.W.	S.E.		Book	Page	Book	Page	
Mortgage Express, Inc. - MERS - Beneficiary	Maurice C. Monaco	Deed of Trust	2	3	2006								X					482	354			Tax Lot 622	
the Public	City of Blair, Nebraska	Notice of Violation	21		2006								X					482	351			Tax Lot 390	
Wells Fargo Bank NA	Rev. Kendall Stambaugh	Deed of Trust	1	6	2006													482	499			Tax Lot 357	
Donald W. Adams & W. K. Adams	US Bank Natl Assn - ND Trust Co NA - trustee	Deed of Trust	2	16	2006							X						482	517	437	364	Tax Lot 457	
Catherine Rutledge, et al	Northern Natural Gas Co.	Release of Easement	2	24	2006													482	682	51	635	Tax Lot 632	
Gina Nelson, et al	Matthew Natural Gas Co. MERS - Nominee in Mortgage Express, Inc. Trust	Release of Easement	2	24	2006													482	683	52	305	Tax Lot 315	
Maurice C. Monaco	Charles F. Anderson & Substitutes trustee	Deed of Trust	2	21	2006									X				482	734	425	795	T.L. 622	
Washington County Bank	Cary D. Going	Deed of Trust	2	23	2006							X						482	767			T.L. 575	
Jason M. Brindle	Roger E. Horoch - trustee of Laura M. Horoch Trust	Trust Deed	2	15	2006													483	27			Tax Lot 469	
U.S. Bank NA - MERS - Beneficiary	Jason M. Brindle	Deed of Trust	3	2	2006													483	28			Tax Lot 469	
the Public	Roger E. Horoch - trustee of Laura M. Horoch Trust	Quitclaim	2	15	2006													483	144			Tax Lot 469	
Washington County Bank	Kay Young	Deed of Trust	3	9	2006								X					483	311			Tax Lot 390	
City of Blair, NE	George + Madeline Cooper	Easement	3	7	2006				X									483	405			Tax Lot 236	
City of Blair, NE	George + Madeline Cooper	Easement	3	7	2006				X									483	408			Tax Lot 237	
Recon Trust Co. NA	Enco Credit Corporation	Deed of Trust	3	1	2006								X					483	229			Tax Lot 312; Re: BK 416 Pg. 865	
Kevin & Linda A. Leming	Recon Trust Co. NA, successor trustee	Deed of Trust	3	1	2006								X					483	731	416	865	Tax Lot 312	
Raymond D. & Daisy Furtak	Hester & Charis Nelson	Easement	8	16	1967										X			484	412			Tax Lot 227	
Thomas C. & Linda S. Relford	S & J Investments	Quitclaim	3	23	2006													485	9			Tax Lot 457	
Sinclair Federal Sav. Bank of Neb.	Thomas C. & Linda Relford	Deed of Trust	3	31	2006													485	10			Tax Lot 457	
U.S. Bank Natl Assn, ND	Attorney R. E. Garam & Associates	Deed of Trust	3	7	2006								X					485	238			Tax Lot 301	
Kevin & Linda A. Leming	Beneficial Nebraska, Inc. dba Beneficial Mortgage Co.	Deed of Trust	3	15	2006									X				485	247	431	550	Tax Lot 312	
City of Blair	Dana College	Easement	3	28	2006							X	X					485	318			some on TL 425 & TL 643	
Memorial Community Hospital Corporation	Jesus + Melanie Lorton	Memorandum of Understanding	3	26	2006				X									485	524			Tax Lot 617	
Tarawa + Timothy M. Mangel	Bank of the West, successor to Commercial Federal Bank	Deed of Trust	3	21	2006													485	589	430	56	Tax Lot 288	
Washington Mutual Bank, FA	Lincoln Fidelity Bank of NE	Deed of Trust	3	31	2006													485	648	485	10	Tax Lot 457	
U.S. Bank NA ND	Thomas J. & Patricia D. Nelson	Deed of Trust	4	12	2006													486	239	315	361	Tax Lot 571	
the Public	VIP Capital Funding	Deed of Trust	4		2006													486	610			T.L. 390 - regarding Business Agreement with Kay Young, Blase	
Ray A. Torres, Jr. & Libby Palmer Torres	See Regenhausen - owners	Quit Document	24		2006								X					486	610				
First National Bank of Omaha	Raymond B. Furtak	Deed of Trust	5	1	2006													486	835			Tax Lot 402	
Daisy Grace Furtak	Ray A. Torres, Jr. & Libby Palmer Torres	Deed of Trust	5	2	2006													486	836			Tax Lot 402	
Don E. Donald Anderson	Rebecca Grace Furtak	Death Cert.	4	5	2006													486	843			Tax Lot 402	
Mortgage Electronic Registration Systems, Inc.	City of Blair	Assignment	4	10	2006				X									487	74			Tax Lot 371	
A & G Investments	Lincoln Federal Bank of Indianapolis	Deed of Trust	4	21	2006													487	242	291	624	Tax Lot 515	
Memorial Community Hospital Corp.	Washington County Bank	Deed of Trust	4	4	2006													487	479	475	437	Tax Lot 457	
Conquest Home Loans, Inc. - MERS - Beneficiary	Rebecca D. Donald J. Young	Deed of Trust	5	1	2006				X									487	525			Tax Lots 406 & 618	
Commonwealth Bank, IA - MERS - Beneficiary	Paul H. + Sandra L. Haack	Deed of Trust	5	25	2006													488	796			Tax Lot 249	
Argent Mfg. Co, LLC	Paul H. + Sandra L. Haack	Deed of Trust	5	25	2006													488	807			Tax Lot 249	
Argent Mfg. Co, LLC	Rick R. & Robbin S. Rasmussen	Deed of Trust	5	22	2006													489	23			Tax Lot 205	
Washington County Bank	Rick R. & Robbin S. Rasmussen	Deed of Trust	5	22	2006													489	41			Tax Lot 205	
Recon Trust Co. NA trustee	Drugg & Jody Pacomik	Deed of Trust	5	30	2006										X			489	260			Tax Lot 630	
Paul G. Sandra L. Haack	MERS - Inc	Trust Deed	6	1	2006													489	628	403	742	Tax Lot 249	
First American Title Co. - Bank of NE	Recon Trust Co. NA - trustee	Deed of Trust	6	1	2006													489	629	403	742	Tax Lot 249	
Sinclair Federal Savings Bank of NE	Wells Fargo Financial Neb Inc	Deed of Trust	8	26	2005													490	27	471	608	Tax Lot 580	
the Public	Garry J. + Natalie Bellamy aka Natalie Annally	Deed of Trust	6	14	2006													490	206			Tax Lot 474	
Rick R. Rasmussen	Sinclair Federal Savings Bank of Nebraska	Deed of Trust	6	14	2006													490	211			Re: BK 379, pp 503-511 Tax Lot 474	
Continental Bank, Inc. - MERS - Beneficiary	Beneficial Nebraska dba Beneficial Mfg Co.	Deed of Trust	6	4	2006													490	424	424	464	Tax Lot 205	
Janice Rydman	Ronda D. Dryden	Deed of Trust	6	20	2006													490	558			Tax Lot 438	
	City of Blair, Nebraska	O.C.B.	11	22	2005													490	717			tax parcel in SE 4 NE 3/4	

Numerical Index, Washington County, Lands

SECTION 11
TOWNSHIP 18
RANGE 11

REFILED & COMPANY, INC., OMAHA		GRANTEE	GRANTOR	KIND OF INSTRUMENT	DATE OF INSTRUMENT			N. E. QUARTER			N. W. QUARTER			S. W. QUARTER			S. E. QUARTER			ACRES	RECORDED		RELEASING OR ASSIGNING		REMARKS
Month	Day				Year	N.E.	N.W.	S.E.	N.E.	N.W.	S.E.	N.E.	N.W.	S.E.	N.E.	N.W.	S.E.	Book	Page		Book	Page			
		Jon T & Carrie A Stewart	Two Rivers State Bank	deed of Recovery	9	33	2005	X								473	76	462	684	Tax Lot 359					
		US Bank, N.A.	Mark A. Hill & Person	deed of Trust	9	2	2005									473	460			Tax Lot 210					
		Fifth Fargo Bank NA	Karla Brown	deed of Trust	9	22	2005						X	X		474	545			Tax Lot 247					
		Sand Trap Properties, Inc.	Stephen N. Nelson - trustee	Trustee's deed	10	25	2005	X								475	140			part NE 1/4 NE 1/4 of part Chicago					
		Norma & Juanita Doss, co-trustees	Norma & John Doss	Quitclaim	10	20	2005		X							475	172			Washington RR - NW 1/4 Sec 3					
		Utah Revocable Trust		deed of Trust																Tax Lots 217, 284 & 616					
		The Public	Teri S. Harrick	deed of Trust	10	27	2005						X			475	436			Tax Lot 595					
		S. J. Investments	Ronald W. Wilke	deed of Trust	10	38	2005			X						475	436			Tax Lot 457					
		Washington County Bank	S. J. Investments	deed of Trust	10	38	2005			X						475	437			Tax Lot 457					
		Todd Higgl	Leonard & Laura Hare	WD	10	20	2005	X								475	749			Tax Lot 551					
		George Henderson of America	Todd Higgl	deed of Trust	10	26	2005	X								475	750			Tax Lot 551					
		MERS - beneficiary																		Carroll Avenue extension					
		City of Blair	City of Blair	deed of Trust	11	4	2005	X	X							475	800			see instrument 1					
		MELANIE BOOTON	City of Blair	deed of Trust	10	14	2005		X							475	837	444	313	Tax Lot 617					
		MERS - nominee for	Robert & Julia R. Thomas	deed of Trust	10	25	2005			X						475	850			Tax Lot 430					
		Phillips Mortgage Corporation	Robert & Julia R. Thomas	deed of Trust	11	10	2005								X	476	339			Tax Lot 469					
		Poppe & Smith Trust	Poppe & Smith Trust	deed of Trust	11	16	2005	X								476	752	466	688	Tax Lot 399					
		Steve & Samantha Stehlik	U.S. Bank NA	deed of Trust	11	16	2005	X								476	826	420	352	Tax Lot 551					
		Gray Kay O'Connor, trustee	U.S. Bank NA	deed of Trust	11	15	2005	X								476	827	420	352	Tax Lot 551					
		Leonard & Laura Hare	U.S. Bank NA	deed of Trust	11	21	2005	X								476	827	420	352	Tax Lot 551					
		Grand National Bank	Charles V. Anderson, Trustee	deed of Trust	11	03	2005		X							477	416	388	486	Tax Lot 457					
		The Public	City of Blair (Nelson)	deed of Trust	1	35	2005				X					477	416	388	486	Tax Lot 471 - Special Assessment					
		Heartland Area Federal Cr. Un.	Brent E. & Terri L. Ramsey	deed of Trust	12	7	2005	X								477	764			Re: Survey district # 63					
		Alice M. Cruise	Alice M. Cruise & Melvin & Keith	deed of Trust	11	30	2005	X								478	203			Tax Lot 368					
		City of Blair	Brian Taylor	deed of Trust	12	13	2005			X						478	303			a life trust grant on a portion of TL 512					
		Brent E. & Terri L. Ramsey	Vickers Federal Credit Un.	deed of Trust	12	19	2005	X								478	720	226	97	Tax Lot 516					
		Bank of Nebraska	Jon T & Cheryl M. Waloff	deed of Trust	12	21	2005						X			479	185			Tax Lot 504					
		Washington Mutual Bank, FA	Bank of Nebraska	deed of Trust	12	21	2005						X			479	193	479	185	Tax Lot 504					
		Wells Fargo Bank N.A.	REX KENDALL STAMBAUGH	deed of Trust	12	12	2005			X						479	357			Tax Lot 357					
		REX K & SHERY S. STAMBAUGH	REX KENDALL STAMBAUGH	deed of Trust	11	19	2005			X						479	374	245	342	Tax Lot 357					
		REX & SHERY STAMBAUGH	REX KENDALL STAMBAUGH	deed of Trust	11	7	2005			X						479	375	326	589	Tax Lot 357					
		REX K STAMBAUGH	REX KENDALL STAMBAUGH	deed of Trust	12	28	2005			X						479	397	357	818	Tax Lot 357					
		TON T & CARRIE STEWART	Tier One Bank	deed of Trust	12	16	2005	X								479	585	385	393	Tax Lot 359					
		Bank of America, NA	Paul LaPugna, successor trustee	deed of Trust	1	1	2006			X						479	658			TL 449					
		Frank J. & Wilma R. Waloff	Bank of Nebraska	deed of Trust	1	6	2006						X			479	705	351	367	Tax Lot 504					
		Frank J. & Wilma R. Waloff	Bank of Nebraska	deed of Trust	1	6	2006						X			479	706	452	17	Tax Lot 504					
		Wells Fargo Bank NA	First Franklin Financial Corp.	deed of Trust	12	20	2005						X			479	866	425	113	Tax Lot 441					
		Home Q Services Corp.		deed of Trust	12	28	2005	X								479	857	477	152	see adjacent blk 3, N. 1/4 Sec 14 add					
		Nebraska Investment Finance Aut.	Sand Trap Properties, Inc.	deed of Trust	1	9	2006			X						480	131			part Chicago RR - NW 1/4 Sec 3					
		Greiner Mortgage Inc - MERS	Kevin & Linda Jean Fleming	deed of Trust	1	9	2006			X						480	152			Tax Lot 312					
		First American Title Co. MERS	Kevin & Linda Jean Fleming	deed of Trust	1	9	2006			X						480	152			Tax Lot 312					
		Secretary of Housing & Urban Dev.	Bank of America, N.A.	deed of Trust	1	23	2006			X						481	545			Tax Lot 449					
		Sand Trap Properties, Inc.	Nebraska Investment Finance Aut.	deed of Trust	2	2	2006	X								481	624			see also blk 3, N. 1/4 Sec 14 add					
		Sand Trap Properties, Inc.	Washington County Shery	deed of Trust	1	27	2006	X								481	630			see also blk 3, N. 1/4 Sec 14 add					
		Quail Run Apartments, LLC	Sand Trap Properties, Inc.	deed of Trust	2	8	2006	X								481	633			see also blk 3, N. 1/4 Sec 14 add					
		First Community Bank	Quail Run Apartments, LLC	deed of Trust	2	9	2006	X								481	636			see also blk 3, N. 1/4 Sec 14 add					
		First Community Bank	Quail Run Apartments, LLC	deed of Trust	2	9	2006	X								481	645			see also blk 3, N. 1/4 Sec 14 add					
		The Public	Quail Run Apartments, LLC	deed of Trust	2	9	2006	X								481	651			see also blk 3, N. 1/4 Sec 14 add					
		Lincoln Federal Sav. Bank & Trst.	Kevin & Carol A. Frahm	deed of Trust	2	8	2006						X			482	59			Tax Lot 475					
		Citibank FS, MERS - beneficiary	Timothy & Tamara M. Manigal	deed of Trust	2	2	2006						X			482	210			Tax Lot 288					
		William Johnson	Northon Natural Gas Company	deed of Trust	2	16	2006		X							482	220	51	637	see also blk 3, N. 1/4 Sec 14 add					

SECTION 11
 TOWNSHIP 18
 RANGE 11

Numerical Index, Washington County, Lands

COMPANY, INC., OMAHA

GRANTEE	GRANTOR	KIND OF INSTRUMENT	DATE OF INSTRUMENT			N. E. QUARTER			N. W. QUARTER			S. W. QUARTER			S. E. QUARTER			ACRES	RECORDED		RELEASING OR ASSIGNING		REMARKS
			Month	Day	Year	N.E.	N.W.	S.W.	S.E.	N.E.	N.W.	S.W.	S.E.	N.E.	N.W.	S.W.	S.E.		Book	Page	Book	Page	
WELLS FARGO BANK N.A.	COMMERCIAL FEDERAL BANK	ASSIGNMENT OF DEED OF TRUST	7	1	2005					X								467	625	284	323	Tax Lot 575	
WELLS FARGO BANK N.A.	COMMERCIAL FEDERAL BANK	ASSIGNMENT OF DEED OF TRUST	7	1	2005											X		467	643	305	354	Tax Lot 475	
Bayview Loan Servicing, LLC	WELLS FARGO BANK N.A. assignee of mortgage	ASSIGNMENT OF MORTGAGE	12	22	2004					X								467	667	114	6	Tax Lot 531	
Wells Fargo Bank, N.A.	Commercial Federal Bank	Deed of Trust	7	1	2005					X								467	686	340	168	Tax Lot 380	
WELLS FARGO BANK, N.A.	COMMERCIAL FEDERAL TRUST CORP.	ASSIGNMENT OF DEED OF TRUST	6	27	2005						X							467	777	293	370	Tax Lot 392	
Washington County Bank	Edwin & Shirley Jipp Living Trust	Deed of Trust	7	12	2005						X							467	816			Tax Lot 308	
Joseph N. Badami - trustee	MERS INC	Deed of Trust	7	12	2005							X						468	13	384	644	Tax Lot 642	
Wayne R. & Jane A. Smith	Joseph N. Badami - trustee	Deed of Trust	7	19	2005							X						468	14	384	644	Tax Lot 642	
STEPHEN H. NELSEN, Trustee	U.S. BANK, N.A.	SUBSTITUTION OF TRUSTEE	7	19	2005	X												468	71	271	831	part of NE 1/4 NE 1/4, a part of Chicago Northwestern Railroad Row also see Neff's 1st Add. B143	
BLAIR AFFORD ABLE HOUSING II LIMITED PARTNERSHIP	STEPHEN H. NELSEN, Trustee	NOTICE OF DEFAULT & RESCISSION TO SELL	7	20	2005	X												468	72	271	831	part of NE 1/4 NE 1/4 + part of Chicago Northwestern Railroad Row also see Neff's 1st Add. B143	
Washington County Bank	Richard & Anna Hansen	Deed of Trust	7	25	2005								X					468	602			Tax Lot 651	
Richard & Anna Hansen	Washington County Bank	Deed of Trust	7	29	2005									X				468	606	432	175	Tax Lot 651	
Paul LaPugge, trustee	Bank of America NA FKA Station Banc Mortgage Corp	Deed of Trust	7	29	2005					X								468	751	270	157	Tax Lot 449	
Steven & Lynn Nepperman	Paul LaPugge, trustee	Notice of Default	8	1	2005						X							468	753			BK 268 Pg 244, RE: BK 270 Pg 157, TL 449	
Specialty Credit Corp. MERS - beneficiary	Gelanie & Steven Boston	Deed of Trust	7	27	2005		X											469	148			Tax Lot 617	
Mortgage Electronic Registry, Inc.	Winn Federal Bank of Indianapolis	ASSIGNMENT OF TRUST	3	7	2005							X						469	200	452	473	Tax Lot 547 & 562	
Wells Fargo Bank, NA	Commercial Federal Bank	Deed of Trust	7	1	2005					X								469	306	190	721	Tax Lot 296	
Wells Fargo Bank, NA	Commercial Federal Bank	Deed of Trust	7	1	2005			X										469	307	190	110	Tax Lot 140	
Travis & Jacyln D. Vandgard	MERS as nominee of Mortgage Express, Inc. trustee	Deed of Trust	7	27	2005								X					469	486	417	338	Tax Lot 560	
Citi Mortgage, Inc.	Ronda D. Dryden	Deed of Trust	7	27	2005					X								470	5			Tax Lot 438	
Jael T. & Michelle Y. Nelson	Charis Nelson	Surv. Wkt.	8	16	2005								X					470	63			Tax Lots 332 & 447	
First State Bank & Trust Co MERS - beneficiary	Jael T. & Michelle Y. Nelson	Deed of Trust	8	16	2005								X					470	64			Tax Lots 332 & 447	
Kevin S. & Denise A. Blair	Washington County Bank	Deed of Trust	8	3	2005					X								470	233	372	326	Tax Lot 500	
Charis Nelson	Washington County Bank	Deed of Trust	8	17	2005								X					470	298	460	300	Tax Lots 332 & 447	
Dale & Deloris Watson	Centex Home Equity Co. LLC	Deed of Trust	8	12	2005					X								470	851	371	752	Tax Lot 229 & 529	
GERALD, JR. & LEAH DICK	PERLY A. & SANDRA L. SCHVILLE	W.D.	8	11	2005											X		471	145			Tax Lot 652	
ARGENT MTRG CO. LLC Dana College, a Nebraska Single Corporation	GERALD, JR. & LEAH DICK	DEED OF TRUST	8	29	2005											X		471	146			Tax Lot 652	
Gelanie & Steven Boston	Dana College et al	Corp Wkt.	9	1	2005						X	X						471	315			Tax Lots 574, 590, 637, 410, 540, 423, 435, 364, 539, 542, 643, 363	
William E. Langdon - trustee	First American Title Co. trustee	Deed of Trust	8	19	2005		X											471	465	444	295	Tax Lot 617	
William E. Langdon - trustee	Worona Servicing Corp. trustee	Deed of Trust	8	23	2005								X					471	511	425	113	Tax Lot 441	
William E. Langdon - trustee	William E. Langdon - trustee	Deed of Trust	9	1	2005							X						471	512	425	113	Tax Lot 441	
THE PUBLIC	Bernd & Maria Johanna Scherer	Deed of Trust	8	26	2005							X						471	608			Tax Lot 580	
Dana College	STEPHEN H. NELSEN, Trustee	NOTICE OF TRUSTEE'S SALE	9	8	2005	X												471	811			part of NE 1/4 NE 1/4 a part of Chicago Northwestern Railroad Row also see Neff's 1st Add. B143	
Dana College	Nebraska Educational Finance Authority	Deed of Trust	9	14	2005								X					472	135	140	181	Tax Lot 540	
Dana College	First National Bank of Omaha trustee	Deed of Trust	9	9	2005								X					472	139	141	139	Tax Lot 540	
Wells Fargo Bank, N.A. - Bond Trustee	Nebraska Educational Finance Authority	Deed of Trust	9	12	2005								X	X				472	305			Tax Lots 574, 590, 637, 410, 540, 423, 425, 364, 539, 542, 643	
Dana College	Washington County Bank	Deed of Trust	9	14	2005							X						472	348	375	73	Tax Lot 410, 539 & 542	
Dana College	Washington County Bank	Deed of Trust	9	14	2005							X						472	349	407	53	Tax Lots 410, 539 & 542	
ESTATE OF LYNA A. HUBB, DEC'D	COUNTY COURT, WASHINGTON COUNTY NE	CERT. MARSHABLE TITLE AFFIDAVIT	9	19	2005		X											472	662			Tax Lot 368	
THE PUBLIC	DANA COLLEGE	W.D.	9	7	2005											X		472	792			Tax Lot 363	
MEGAN E. SMITH	CARRIE & DON T. STEWART	W.D.	9	19	2005	X												472	823			Tax Lot 359	
Two Rivers State Bank	MEGAN E. SMITH	DEED OF TRUST	9	22	2005	X												472	824			Tax Lot 359	
TIER DINE BANK	Two Rivers State Bank	ASSIGN. OF DOT	9	22	2005	X												472	835	472	824	Tax Lot 359	
Jon & Carrie Stewart	WASHINGTON COUNTY BANK	DEED OF RECONVEY.	9	20	2005	X												472	838	389	77	Tax Lot 359	
Joseph H. Badami, Jr. Trustee	MERS INC	SUBST. OF TRUSTEE	8	29	2005					X								472	857	380	740	Tax Lot 438	
RENDA D. DRYDEN	JOSEPH H. BADAMI, Trustee	DEED OF RECONVEYANCE	9	21	2005					X								472	858	380	740	Tax Lot 438	

Numerical Index, Washington County, Lands

SECTION 11
TOWNSHIP 18
RANGE 11

GRANTEE	GRANTOR	KIND OF INSTRUMENT	DATE OF INSTRUMENT			N. E. QUARTER		N. W. QUARTER		S. W. QUARTER		S. E. QUARTER		ACRES	RECORDED		RELEASING OR ASSIGNING		REMARKS				
			Month	Day	Year	N.E.	N.W.	S.W.	S.E.	N.E.	N.W.	S.W.	S.E.		N.E.	N.W.	S.W.	S.E.		Book	Page	Book	Page
Michael Scott Guerrero Melanie Bress Guerrero Michael Scott Guerrero Melanie Bress Guerrero	The Provident Bank	Trust	12	9	2004					X					453	175	372	711	Tax Lot 568				
Commercial Federal Bank	The Provident Bank	Trust	12	9	2004					X					453	177	357	685	Tax Lot 568				
Harry & Alicia Ray	Harry & Alicia & Ray	Trust	12	8	2004	X									453	608			Tax Lot 552				
Ryan Stalpole	Commercial Federal Bank	Deed of Recoveyance	12	22	2004	X									454	183	376	38	Tax Lot 552				
ABN Amro Mortgage Serv. Inc.	Roy Hanex	WD	12	10	2004								X		454	196			Tax Lot 559				
Washington County Bank	Ryan Stalpole	Deed of Trust	12	17	2004							X			454	197			Tax Lot 559				
Steven Peter Raymond Nelson	Chario Nelson	Deed of Trust	12	31	2004							X			454	800			Tax Lots 332 & 447				
Rory H. Names	Nebraska Dept of Health	Death Cert	4	22	2004							X			454	804			Tax Lots 332 & 447				
Charles V. Lederstrom Jr.	American National Bank	Partial Deed of Recoveyance	12	16	2004							X			455	318	349	799	Tax Lot 559				
Douglas D. & Susan M. Taylor	Union Federal Bank of Indianapolis	Trustee	1	5	2005							X			456	322	294	223	Tax Lot 547 & 562				
Omaha Federal Credit Union	Charles V. Lederstrom Jr.	Deed of Recoveyance	1	17	2005							X			456	323	294	223	Tax Lot 547 & 562				
Omaha Federal Credit Union	Donald L. & Deborah G. Nansen	Trust	2	3	2005					X					457	205			Tax Lot 548				
John & Jean Beckman	Washington County Bank	Deed of Trust	1	28	2005					X					457	215			Tax Lot 548				
Washington County Bank	Russell & Kristina Hancock	Subordination	2	22	2005							X			457	698			Tax Lot 548				
Russell & Kristina Hancock	John & Jean Beckman	Deed of Trust	2	25	2005							X			457	699			Tax Lot 548				
First National Bank of Omaha	John & Jean Beckman	Deed of Trust	2	25	2005							X			457	762	298	558	Tax Lot 543				
Charles V. Lederstrom Jr. Trustee	Washington County Bank	Deed of Recoveyance	2	25	2005							X			458	113	457	699	Tax Lot 543				
Donald L. & Deborah G. Nansen	Washington Mutual Bank NA	Subordination	2	25	2005					X					458	202	202	657	Tax Lot 548				
Russell & Kristina Hancock	Charles V. Lederstrom Jr. Trustee	Deed of Recoveyance	3	4	2005					X					458	203	202	657	Tax Lot 548				
Union Pacific RR Co. et al., Defendants	Commercial Federal Bank Trustee	Deed of Recoveyance	3	4	2005							X			458	281	247	230	Tax Lot 543				
Wells Fargo Financial Bank	Blair Feed Mill, Inc, Plaintiff	Subst Court Order	3	15	2005			X							458	557			Tax Lot 599				
Russell & Kristina Hancock	Bernad & Carla Tramm Schuen	Deed of Trust	3	21	2005				X						459	725			Tax Lot 580				
Laura M. Karochi	American National Bank	Deed of Recoveyance	3	23	2005							X			460	143	444	36	Tax Lot 593				
Anita & Thayne Pictz	Washington County Bank	Certificate of Recoveyance	4	6	2005							X			460	203			Tax Lot 469				
Washington County Bank	Omaha Federal Credit Union	Deed of Recoveyance	3	29	2005	X									460	281	200	639	Tax Lot 109				
U.S. National Assn. N.D.	Chario Nelson	Deed of Trust	4	1	2005							X			460	300			Tax Lots 332 & 447				
Steven C. & Renee A. Olsen	Steven L. & Samantha K. Wehli	Deed of Trust	2	23	2005	X									460	325			Tax Lot 399				
Charles F. & Joyce M. Jorgensen	Charles F. & Joyce M. Jorgensen	Trust	4	20	2005					X					461	388			Tax Lot 524				
Metrol Health Services F.C.U.	Steven C. & Renee A. Olsen	Trust	4	19	2005					X					461	389			Tax Lot 524				
Martha & Thomas Lorenzen	MARTHA J. & THOMAS F. GREENE	Deed of Trust	4	7	2005					X					461	411			Tax Lot 311				
Two Rivers State Bank	Metrol Health Serv FCU	Deed of Recoveyance	4	19	2005					X					461	498	419	318	Tax Lot 311				
St. Virgine Kimzey Trustee of the St. Virgine Kimzey Revocable Trust	Canard Quandahl Trustee	Deed of Trust	5	2	2005	X									462	684			Tax Lot 359				
Lincoln Fed. Sav Bank of Neb.	Gon & Corrie Stewart	Deed of Trust	5	2	2005							X			462	684			Tax Lot 359				
The Public	St. Virgine Kimzey	Quitclaim	5	5	2005	X									462	716			Tax Lot 458				
Denmis & Vickie Brummer	Richard Brummer	Deed of Trust	4	37	2005	X									462	790			Tax Lot 477				
Auel & Kristine Auel	Richard Brummer, Trustee	Affidavit	5	2	2005	X									463	222			Tax Lot 477				
Ann Kirby	Richard Brummer, Trustee of Leonard & Regina Brummer Revocable Trust	Release of Encumbrance	5	2	2005	X									463	223			Tax Lot 477				
Rural Housing Servs US Dept. of Agriculture	Northrup Natural Gas Co	Release of Encumbrance	5	4	2005					X					463	223			Tax Lot 477				
Herald St. N. Wee	Travis & Jaclyn Bondgard	WD	5	6	2005							X			463	300	51	631	Tax Lot 82				
Agula, Inc.	Ann Kirby	Trust Deed	5	24	2005							X			463	745			Tax Lot 560				
Lederman Bonding	Ann Kirby	Trust Deed	5	24	2005							X			463	746			Tax Lot 560				
ELEN WHITAKER LIVING TRUST	Landra J. Milke	Q.C. & P.	5	26	2005					X					463	826			Tax Lot 457				
Debra Stalander	Anna Kallige	Encumbrance	5	18	2005							X			464	243			Tax Lot 457				
Optim One Pctge Corp.	Donna & Dan Anderson	RE Pctge	5	9	2005	X									464	243			Tax Lot 457				
US Bank N.A.	Debra Stalander	Deed of Trust	6	24	2005							X			464	415			Tax Lot 371				
Wells Fargo Bank N.A.	ELEN WHITAKER	WD	5	31	2005							X			464	599			Tax Lot 416				
	Candra Heloubek	WD	6	16	2005							X			466	399			Tax Lot 441				
	Debra Stalander	Deed of Trust	6	24	2005							X			466	400			Tax Lot 441				
	Steve & Samantha Wehli	Deed of Trust	6	8	2005	X									466	688			Tax Lot 399				
	COMMERCIAL FEDERAL BANK	Deed of Trust	7	1	2005							X			467	622	276	602	Tax Lots 197 & 271				

05

07

As 355 639
157 182
259 639
157 182

SECTION 11
 TOWNSHIP 18
 RANGE 11

Numerical Index, Washington County, Lands

REDFIELD & COMPANY, INC., OMAHA

GRANTEE	GRANTOR	KIND OF INSTRUMENT	DATE OF INSTRUMENT			N. E. QUARTER			N. W. QUARTER			S. W. QUARTER			S. E. QUARTER			ACRES	RECORDED		RELEASING OR ASSIGNING		REMARKS
			Month	Day	Year	N.E.	N.W.	S.E.	N.E.	N.W.	S.E.	N.E.	N.W.	S.E.	N.E.	N.W.	S.E.		Book	Page	Book	Page	
Dean R. & Jacquelyn M. Rothjen Beneficial Nebraska, Inc. d/b/a Beneficial Mortgage Co.	Kuhn Farms, Inc. Dean R. & Jacquelyn M. Rothjen	WD Deed of Trust	8	21	2002				X								440	810			Tax Lot 448 - please see instrument!!		
William & Deborah J. Kietler	Nicholas J. & Samantha J. Lybia	Survivor's Beneficial Deed	6	23	2004												440	813			Tax Lot 448 - please see instrument!!		
Strom R. & Sharon D. Standski	Strom R. & Sharon D. Standski	Deed of Trust	7	21	2004												441	194			Tax Lot 463 - please see instrument!!		
John & Georis Christophers, Trustees	John & Georis Christophers, Trustees	WD	2	25	2004						X						441	572			Tax Lot 278 - please see instrument!!		
John & Georis Christophers, Trustees	John & Georis Christophers, Trustees	WD	6	10	2004								X				441	576			Tax Lot 278 - please see instrument!!		
City of Blair, Neb.	City of Blair, Neb.	Agree	7	2	2001												441	592	389	463	Tax Lot 463		
Michael Kniett - trustee	City Financial, Inc.	Underhanded Deed of Trust	7	2	2004												442	206			Tax Lot 371		
Ruth Kay Young	Michael Kniett trustee	Deed of Trust	7	13	2004								X				442	795	436	525	Tax Lot 390		
Strom R. & Sharon D. Standski	Strom R. & Sharon D. Standski	Deed of Trust	7	21	2004								X				442	796	436	525	Tax Lot 390		
U.S. Bank, N.A.	Strom R. & Sharon D. Standski	Deed of Trust	7	21	2004												443	140			Tax Lot 448		
U.S. Bank, N.A.	Strom R. & Sharon D. Standski	Deed of Trust	7	16	2004								X				443	462			Tax Lot 301		
Wayne M. Lambertz Full Spectrum Funding, Inc. MERS - Beneficiary	Nebraska Dept of Health	Deed of Trust	5	22	1995								X				443	470			Tax Lot 301		
American National Bank	Russell K. & Kristina G. Hancock	Deed of Trust	7	19	2004								X				443	848			Tax Lot 249		
Nicholas J. & Samantha J. Lybia	Nicholas J. & Samantha J. Lybia	Deed of Trust	7	28	2004												444	36			Tax Lot 593		
Merrill Lynch Credit Corp	Melanie S. & Steven C. Boston	Deed of Trust	7	30	2004												444	111	389	471	Tax Lot 463		
Merrill Lynch Credit Corp	Melanie S. & Steven C. Boston	Deed of Trust	7	30	2004												444	225			Tax Lot 617		
Steven C. & Melanie S. Boston	Commercial Federal Bank	Deed of Trust	8	9	2004												444	313			Tax Lot 617		
Steven C. & Melanie S. Boston	Commercial Federal Bank	Deed of Trust	8	13	2004												444	657	263	86	Tax Lot 617		
Bank of America, N.A. trustee	Bank of America, N.A.	Deed of Trust	8	18	2004												445	219			Tax Lot 553		
Jack Sarauer, Trust	Bank of America, N.A.	Deed of Trust	7	23	2004												445	478	402	619	Tax Lot 617		
Centria Federal Credit Union	Rita M. & Howard K. McManigal	Deed of Trust	7	23	2004												445	834	282	727	Tax Lot 570 + 624		
Robert & Janet L. Mayer	First State Bank & Trust Co.	Deed of Trust	8	20	2004												445	835	282	727	Tax Lot 570 + 624		
James A. & Patricia J. Rogers	Robert & Janet L. Mayer	Deed of Trust	9	1	2004												446	229			Tax Lot 569		
JCBM, LLC	Robert & Janet L. Mayer	Deed of Trust	9	1	2004												447	67	248	246	Tax Lot 472		
Francis & Amanda Haring Trust	Francis & Amanda Haring Trust	Deed of Trust	8	30	2004												447	68			Tax Lot 472		
Five Rivers State Bank	James A. & Patricia J. Rogers	Deed of Trust	8	23	2004												447	86			Tax Lot 351		
Richard & Tracey Gabriel	Commercial Federal Bank	Deed of Trust	9	2	2004												447	326			Tax Lot 604		
National Loan Investors LP	Better Day Foundation, Inc.	Deed of Trust	9	13	2004												447	336			Tax Lot 472		
Betty A. & Sandra K. Knoxville	U.S. Bank Nat'l Assn - Tru.	Deed of Trust	9	29	2004												447	273	440	813	Tax Lot 448		
Betty J. Hong	Washington County Court	Deed of Trust	9	28	2004												447	455	196	13	Tax Lot 493		
Betty J. Hong	Nebraska Dept of Health - Human Services	Deed of Trust	11	13	2003												448	733	371	567	Tax Lot 355		
Ruth Kay Young	Mark Bennett, dec'd	Deed of Trust	10	29	2004												448	733	371	567	Tax Lot 355		
Bernard D. Comstock	Bert R. Comstock	Deed of Trust	11	19	2004												449	387			Tax Lot 652		
Frank J. Wolff, Jr. & Wilma R. Wolff	Frank J. Wolff, Jr. & Wilma R. Wolff	Deed of Trust	5	27	2004												449	411			Tax Lot 406 + 618		
Bank of Nebraska	Frank J. Wolff, Jr. & Wilma R. Wolff	Deed of Trust	11	12	2004												449	412			Tax Lot 406 + 618		
The Public	Frank J. Wolff, Jr. & Wilma R. Wolff	Deed of Trust	11	12	2004												450	407			Tax Lot 390		
THE PUBLIC	ROBERT E. LORSCH	Deed of Trust	11	23	2004												451	785			Tax Lot 403		
Omaha Federal Credit Union	Steven & Samantha Wehke	Deed of Trust	10	29	2004												451	838			Tax Lot 504		
The Public	Omaha Federal Credit Union	Deed of Trust	11	23	2004												452	17			Tax Lot 504		
Bernard D. Comstock	Brian E. Comstock	Deed of Trust	11	18	2004												452	24			Tax Lot 504		
The Public	City of Blair, Neb.	Deed of Trust	11	26	1996												452	128			Tax Lot 469		
Union Federal Bank of Omaha	Douglas L. & Susan M. Taylor	Deed of Trust	11	17	2004												452	248			Tax Lot 399		
Memorial Community Hospital Corp	Memorial Community Hospital Corp	Deed of Trust	12	7	2004												452	253	452	248	Tax Lot 399		
																	452	428			Tax Lot 403		
																	452	473			Tax Lot 5162		
																	453	114			TL 633		

SECTION 11
 TOWNSHIP 18
 RANGE 11

Numerical Index, Washington County, Lands

GRANTEE	GRANTOR	KIND OF INSTRUMENT	DATE OF INSTRUMENT			N. E. QUARTER			N. W. QUARTER			S. W. QUARTER			S. E. QUARTER			ACRES	RECORDED		RELEASING OR ASSIGNING		REMARKS
			Month	Day	Year	N.E.	N.W.	S.E.	N.E.	N.W.	S.E.	N.E.	N.W.	S.E.	N.E.	N.W.	S.E.		Book	Page	Book	Page	
Two Rivers State Bank	JEFFREY E CHRISTIANSEN & SAEI R. & SANDY K MOORE	DEED OF TRUST	11	3	2003										X			423	631			Tax Lot 351	
Centant Mtge. Svc. Trustee	MERS INC Benef.	REC. FOR FULL RECONV.	1	29	2003			X									424	90	332	337		Tax Lot 457	
GERALD W. + SANDRA J. WILKE	CENDANT MTGE Svc. Trustee	DEED OF RECONV.	1	29	2003			X									424	91	332	337		Tax Lot 457	
Lincoln Federal Sav Bank of NE	James & Mary Lewis, Trustees of James & Mary Lewis Living Trust	DEED OF TRUST	11	10	2003									X			424	210	401	91		Tax Lot 351	
Lincoln Federal Savings Bank of NE	RONALD KEITH & RACHEL A TRULHSEN	DEED OF TRUST	11	5	2003				X								424	387				Tax lots 99, 111, 112, 632	
Richard & Ann Hansen	Rick & Robin Raamussen	DEED OF TRUST	11	11	2003									X			424	464				Tax Lot 205	
Robert Hallentins	First National Bank of Omaha, trustee	DEED of Reconveyance	11	11	2003									X			424	548	385	785		Tax Lot 651	
Team Bank	Sandy Johnson, Rec. of Stat. of Robert Johnson, dec.	Personal Prop	11	07	2003										X		424	587				Tax 464	
Bank Trust	Robert Hallentins	DEED of Trust	11	14	2003										X		424	588				Tax 464	
Ronald & Rachel Truhlsen	Team Bank	assign of DEED of Trust	11	14	2003										X		424	603	424	588		Tax Lot 464	
SANDRA J. HOLOUBEK	Washington County Bank	DEED of Reconveyance	11	11	2003				X								424	623	306	346		Tax lots 99, 111, 112 & 632	
FIRST FRANKLIN FINANCIAL CORP.	TRAVIS GREG + NANCY MCINTOSH	WD	11	13	2003										X		425	112				Tax Lot 441	
ROBERT H. JOHNSON	SANDRA J. HOLOUBEK	DEED OF TRUST	11	20	2003										X		425	113				Tax Lot 441	
TRAVIS T. SVENDGARD + JACLYN M. ROLLAND	WASHINGTON COUNTY BANK	DEED OF RECONVEY	11	17	2003										X		425	137	360	159		Tax Lot 464	
WASHINGTON MUTUAL BANK FA	COMMERCIAL FEDERAL BANK TRUSTEE	DEED OF RECONV.	11	4	2003										X		425	403	272	727		Tax Lot 560	
RONALD KEITH TRULHSEN	LINCOLN FEDERAL SAVINGS BANK OF NE	ASSIGN. OF DEED OF TRUST	11	5	2003				X								425	429	424	387		Tax lots 99, 111, 112, & 632	
Travis, Mary, Nancy, McIntosh	COMMERCIAL FEDERAL BANK TRUSTEE	DEED OF RECONVEY	11	24	2003				X								425	594	229	471		Tax lots 99, 111, 112, & 632	
Rick R. + Robin L. Raamussen	Two Rivers State Bank	DEED of Reconveyance	11	25	2003									X			425	684	308	748		Tax Lot 441	
Julia K. Nielsen	Chawteen Manor	DEED of Trust	11	20	2003										X		425	795				Tax Lot 622	
Robert Johnson, Deceased	Commercial Federal Bank	DEED of Reconveyance	12	04	2003										X		426	51	315	723		Tax Lot 205	
Leanna Quist, single	Washington County Court	Certificate	12	19	2003				X								426	133				Tax Lot 646	
Heather M. Heltzer	Washington County Court	Certificate	12	15	2003										X		426	465				Tax Lot 464	
Heather M. Heltzer	Washington County Bank	Reconveyance	12	04	2003										X		426	744	288	390		Tax Lot 479 + Tax Lot 545	
Eric H. Lindquist, Trustee	Gene L. & Sherry Salsbury	DEED of Trust	12	01	2003	X											426	750				Tax Lot 472	
Rick R. + Robin L. Raamussen	Eric H. Lindquist, Trustee	DEED of Reconveyance	12	18	2003										X		426	770	304	320		Tax Lot 355	
Regions Mortgage	Commercial Federal Bank	DEED of Reconveyance	12	10	2003										X		426	766	283	632		Tax Lot 205	
Regions Mortgage	Equifirst Mtge. Corp.	DEED of Reconveyance	11	18	2003	X											426	771	320	258		Tax Lot 551	
The Public	Equifirst Mtge. Corp.	DEED of Reconveyance	11	18	2003	X											426	773	320	258		Tax Lot 551	
Leanna Quist, single	Equifirst Mtge. Corp.	DEED of Reconveyance	11	18	2003	X											426	774	320	258		Tax Lot 551	
Regions Mortgage	Regions Mortgage, Trustee	DEED of Reconveyance	12	10	2003				X								426	795				Tax Lot 494	
Great Western Bank	Katharina J. Muth, single	DEED of TRUST	12	17	2003				X								427	228				Tax Lot 418	
Wells Fargo Financial Bank	BRADLEY A. + CHRISTINE L. BEHNE	TRUST	12	17	2003				X								427	228				Tax Lot 418	
Gene & Sherry Salsbury	Robert C. + Julie A. Thomas	DEED of TRUST	12	8	2003				X								427	857				Tax Lot 430	
Principal Residential Mtge. Inc.	Chase Manhattan Mtge. Corp.	DEED of Reconveyance	12	23	2003	X											428	91	348	684		Tax Lot 422	
Wells Fargo Financial Nat. Bank	Debbie & J. Keith Caville	DEED of Trust	12	19	2003	X											428	154				Tax Lot 579	
Edward & Patricia Muth	Wells Fargo Home Mtge. Inc.	DEED of Reconveyance	1	2	2004				X								428	217	267	773		Tax Lot 494	
Washington County Bank	Wells Fargo Financial National Bank	DEED of Reconveyance	1	2	2004				X								428	218	267	773		Tax Lot 494	
AMERIJUVAT Mortgage Co	Michael Paul + Jana Jane Boeke	DEED of TRUST	1	8	2004									X			428	309				Tax Lot 626	
Washington Mutual Bank FA	Brian E., Bernard D., + Bret R. Comstock	DEED OF DIST. CO-REPS. REPS.	1	14	2004									X			428	589				ONE HALF INTEREST IN TAX lot 403	
Commercial Federal Bank	Kathy A. Salsbury	DEED of TRUST	1	20	2004										X		429	180				Tax Lot 561	
Timothy J. + Tamara J. McManigal	Bank Trust	DEED of TRUST	1	19	2004										X		429	784	424	603		Tax Lot 464	
Fidelity Nat. Title And Co. trustee	Tamara J. + Timothy J. McManigal	DEED of TRUST	1	28	2004					X							430	56				Tax Lot 288	
Debbie & J. Keith Caville	Commercial Federal Bank	DEED of Reconveyance	2	12	2004				X								430	91	321	782		Tax Lot 288	
	MERS	DEED of Reconveyance	1	16	2004	X											430	96	361	86		Tax Lot 579	
	Fidelity Nat. Title And Co. trustee	DEED of Reconveyance	2	2	2004	X											430	97	361	86		Tax Lot 579	

Numerical Index, Washington County, Lands

SECTION 11
TOWNSHIP 18
RANGE 11

GRANTEE	GRANTOR	KIND OF INSTRUMENT	DATE OF INSTRUMENT			N. E. QUARTER			N. W. QUARTER			S. W. QUARTER			S. E. QUARTER			ACRES	RECORDED		RELEASING OR ASSIGNING		REMARKS
			Month	Day	Year	N.E.	N.W.	S.W.	S.E.	N.E.	N.W.	S.W.	S.E.	N.E.	N.W.	S.W.	S.E.		Book	Page	Book	Page	
TWO RIVERS STATE BANK	DAVID E. & KORI J. JOHNSON	ASSIGN. OF LEASE RIGHTS	8	1	2003																		Tax Lot 564
Perrienne Mortgage	Scott Dominic Monzon	Deed of Conveyance	1	25	2003																		containing 248, Part of Tr's 571-572
Mortgage Investors Corp.	Scott Dominic Monzon	Deed of Conveyance	8	1	2003																		containing 248, Part of Tr's 571-572
FIRST NATIONAL BANK OF OMAHA	AMERICAN NATIONAL BANK	SUBORDINATION AGREEMENT	7	14	2003																		Tax Lot 626
Branch of Western Bank MERS - beneficiary	Bradley & Christine Behne	Deed of Conveyance	8	6	2003					X													Tax Lot 418
Helicon Hanex	Sec. of Housing + Urban Development by West Medical Services	Consolidated Assignment of Trust	7	8	2003	X																	Tax Lot 553
Washington Mutual Bank, FA	Lincoln Federal Savings Bank of NE	Deed of Conveyance	7	14	2003																		Tax Lot 645
Principal Subsidiary, Trustee	MERS	Substitution of Trustee	7	23	2003																		Tax Lot 645
Kelvin Lewis	Charles V. Sedstrom, Trustee	Deed of Conveyance	7	28	2003																		Tax Lot 645
Daniel & Nancy Holloway	First National Bank of Omaha	Deed of Conveyance	8	7	2003														X				Tax Lot 372
Michael Paul & Sarah Jane Berch	MERS, Benef. & Subst. Trustee	Deed of Conveyance	8	15	2003																		Tax Lot 626
FIDELITY NATIONAL TITLE INSURANCE Co. Trustee	MERS INC	TRUSTEE	7	22	2003																		Tax Lot 587
DEAN & LISA R. THORNE	FIDELITY NATIONAL TITLE INSURANCE Co. Trustee	DEED OF RECONVEY	8	7	2003																		Tax Lot 587
MARTHA S. + THOMAS E. SORENSEN	DONALD A. ROBERTS, Trustee	DEED OF RECONVEY	8	22	2003																		Tax Lot 311
First National Bank - Omaha	METRO HEALTH SERVICES (SU) Ben.	Deed of Conveyance	8	20	2003																		50x 80x 479 + 545
Kevin & Linda Q. Fleming	See App. C. Trust	Deed of Conveyance	8	28	2003																		Tax Lot 312
Core Credit Corp.	Paul A. & Linda Joan Fleming	Deed of Conveyance	8	7	2003																		Tax Lot 312
Paul A. & Linda Q. Horack	First National Bank of Omaha	Deed of Conveyance	8	20	2003																		Tax Lot 249
Bank of America, NA Trustee	Bank of America, NA Trustee	Substitution of Trustee	6	20	2003																		Tax Lot 247
Karla M. Brown	Bank of America, NA Trustee	Deed of Conveyance	6	20	2003																		Tax Lot 247
City of Blair	Blair Affordable Housing II	Easement	8	15	2003	X	X																10ft wide bike trail East in abandoned RR ROW in
TRAVIS T. & JACLYN M. SVENDGAARD	TRAVIS T. SVENDGAARD & JACLYN M. ROLLAND NKA JACLYN M. SVENDGAARD	QCD	8	22	2003																		Tax Lot 560
MORTGAGE EXPRESS INC	TRAVIS T. & JACLYN M. SVENDGAARD	DEED OF TRUST	8	22	2003																		Tax Lot 560
LINCOLN FEDERAL SAVINGS BANK OF NE	GREGG & JODY PTACNIK	DEED OF TRUST	8	27	2003																		Tax Lot 630
LINCOLN FEDERAL SAVINGS BANK OF NE	TWO RIVERS STATE BANK	AGREE	8	28	2003																		Tax Lot 630
BANK OF AMERICA, N.A. Trustee	BA MTOE LLC Successor to NATIONS BANK MTOE CORP.	SUBST. OF TRUSTEE	12	21	2002																		Tax Lot 577
RICHARD P. & CAROL A. AHMANN	BANK OF AMERICA N.A. Trustee	DEED OF RECONVEY	12	21	2002																		Tax Lot 577
FIRST NATIONAL BANK OF OMAHA	RICHARD F. & ANN E. HANSEN	DEED OF TRUST	9	11	2003																		Tax Lot 651
CENTRAL NATIONAL BANK	FAITH MARY PRANNO	DEED OF TRUST	9	9	2003	X	X																Tax Lot 109
METRO HEALTH SERVICES FEDERAL CREDIT UNION	MARTHA J. & THOMAS E. SORENSEN	DEED OF TRUST	6	20	2003																		Tax Lot 311
RICHARD H. & TERI S. WARRICK	U.S. BANK NA ND, Beneficiary U.S. BANK TRUST Co. NA Trustee	DEED OF RECONV.	9	10	2003																		Tax Lot 452
SEBERY E. CHRISTIANSEN	MARY K. CHRISTIANSEN	QCD	8	17	2003																		Tax Lot 351
First National Bank of Omaha	Richard F. Ann E. Hansen	Deed of Trust	9	11	2003																		Tax Lot 651
Richard F. & Ann E. Hansen	Washington County Bank	Deed of Conveyance	9	12	2003																		Tax Lot 651
Bradley & Christine L. Behne	Commercial Federal Bank	Deed of Conveyance	9	23	2003																		Tax Lot 418
HOMECOMING FINANCIAL NETWORK INC	LEONARD D. & LAURA R. HARE	DEED OF TRUST	9	15	2003	X																	Tax Lot 557
Mary Kay Frank trustee	QCD Morgan Chase Bank Trustee by First National Building Corp.	Trustee	9	17	2003																		Tax Lot 560
Travis & Jaclyn Svendgaard	Mary Kay Frank trustee	Deed of Conveyance	9	24	2003																		Tax Lot 560
ESTATE OF LEONARD E. COMSTOCK, Deb	County Court, Washington County, NE	CERT.	10	3	2003																		ONE-HALF INTEREST in Tax Lot 403
WASHINGTON MUTUAL BANK FA	LINCOLN FEDERAL SAVINGS BANK OF NE	DEED OF TRUST	8	27	2003																		Tax Lot 630
Faith Mary Pranno	Central National Bank	Deed of Conveyance	10	8	2003	X	X																Tax Lot 109
Edward E. Bink, PC Trustee	MERS, Inc	Substitution of Trustee	8	26	2003																		Tax Lot 468
Scott D. & Terri D. Monzon	Edward E. Bink PC	Full Reconveyance	9	23	2003																		Tax Lot 468
Fidelity Nat. Title Ins. Co.	Principal Residential	Substitution of Trustee	9	22	2003																		Tax Lot 630
Drugg & Jody Ptacnik	Fidelity Nat. Title Ins. Co.	Deed of Conveyance	9	30	2003																		Tax Lot 630
Michael & Thelma Guerrero	The Provident Bank	Deed of Conveyance	10	27	2003																		Tax Lot 568
MTGE INVESTORS CORP.	USA FEDERAL SAVINGS BANK	Subord. of MERS	10	30	2003																		Tax Lot 468, part of Tr's 571-572

05

SECTION 11
 TOWNSHIP 18
 RANGE 11

Numerical Index, Washington County, Lands

GRANTEE	GRANTOR	KIND OF INSTRUMENT	DATE OF INSTRUMENT			N. E. QUARTER				N. W. QUARTER				S. W. QUARTER				S. E. QUARTER				ACRES	RECORDED		RELEASING OR ASSIGNING		REMARKS
			Month	Day	Year	N.E.	N.W.	S.W.	S.E.	N.E.	N.W.	S.W.	S.E.	N.E.	N.W.	S.W.	S.E.	N.E.	N.W.	S.W.	S.E.		Book	Page	Book	Page	
LARRY D. & PAULY L. SCHUTT	U.S. BANK N.A. ND	DEED OF RECONV...	4	29	2003																	401	144	349	519	Tax Lot 335	
TWO RIVERS STATE BANK	ROBERT L. & RUTH E. GRUSE	DEED OF TRUST	5	6	2003																	401	215-			Tax Lot 654	
TIERONE BANK	TWO RIVERS STATE BANK	ASSIGN. OF DEED OF TRUST	5	6	2003																	401	224	401	215-	Tax Lot 656	
Richard E. & Nancy B. Locken	US Bank Nat. Assoc	Deed of Recony	4	22	2003																	402	578	209	321-	Tax Lot 300	
Commercial Federal Bank	Steven C. & Melanie S. Boston	Deed of Recony	5	6	2003				X													402	619-			Tax Lot 617	
Ned & Mary Kay Miller	Washington County Bank	Deed of Recony	4	29	2003				X													402	653	258	573-	Tax Lot 331	
WASHINGTON MUTUAL BANK NA	LINCOLN FEDERAL SAVING BANK OF OHIO	ASSIGNMENT OF DEED OF TRUST	4	28	2003				X													403	144	400	462-	Tax Lot 459	
William E. Langdon, Trustee	Prudential Mortgage Corp	Subst of Trust	5	14	2003																	403	398	338	26-	Tax Lot 623	
Clinton & Eva Scott	William E. Langdon, Trustee	Deed of Recony	5	14	2003																	403	349	338	26-	Tax Lot 623	
AMERICA'S WHOLESALE LEADER, L&P MEATS, B&P MEATS	PAUL A. & SANDRA L. HANCK	DEED OF TRUST	5	19	2003																	403	742-			Tax Lot 249	
Bank of America, NA	BA Mortgage, LLC	Substitution of Trustee	3	12	2003				X													404	357	277	510-	Tax Lot 634	
Scott P. & Barbara A. Trulia	Bank of America, NA, Trustee	Deed of Recony	3	12	2003				X													404	358	277	510-	Tax Lot 634	
Chelleana Haner	Commercial Federal Bank	Deed of Recony	5	20	2003				X													404	844	295	372	Tax Lot 553	
Robert Gruse	Two Rivers State Bank	Deed of Recony	6	6	2003																	405	86	347	10-	Tax Lot 225	
Two Rivers State Bank	Robert & Ruth Gruse	Deed of Trust	6	5	2003																	405	141			Tax Lot 655	
Two Rivers State Bank	Two Rivers State Bank	Assignment of Deed of Trust	6	5	2003																	405	153	405	141-	Tax Lot 655	
ROBERT L. & RUTH E. GRUSE	TIERONE BANK	DEED OF TRUST	6	4	2003																	405	253	366	293-	Tax Lot 656	
FIDELITY NATIONAL TITLE INSURANCE Co., Successor Trustee	MERS as nominee for PROSPERITY MTRG INC	SUBST. OF TRUSTEE	6	6	2003																	406	324	344	490	Tax Lot 211	
JAMES T. & Kim ADAMS	FIDELITY NATIONAL TITLE INSURANCE Co., Trustee	DEED OF RECONV.	6	6	2003																	406	325	344	490	Tax Lot 211	
City of Blair	School District No. 1	East Public Trail System	5	27	2003				X													406	589-			Centerline 430 ft Bike Trail and Tax Lot 628	
Janet & Kimberly Adams	Centria Federal Cr. Union	Deed of Recony	5	22	2003																	406	602	383	459-	Tax Lot 211	
WASHINGTON COUNTY BANK	DANA COLLEGE	DEED OF TRUST	6	20	2003																	407	53-			Tax lots 410, 539, & 542	
Two Rivers State Bank	Thomas A. Billiland, Trustee	Deed of Recony	6	18	2003																	407	180-			Tax Lot 613	
Tier One Bank	Two Rivers State Bank	Deed of Trust	6	18	2003																	407	190	407	180-	Tax Lot 613	
Thomas A. Billiland	Two Rivers State Bank	Deed of Recony	5	23	2003																	407	191	318	471	Tax Lot 613	
Harold E. Schaefer	Nebraska Department of Health	Death Cert.	2	27	2003																	407	443			Tax Lot 557	
FIDELITY NATIONAL TITLE INSURANCE Co., Successor Trustee	PRINCIPAL RESIDENTIAL MTRG INC	SUBST. OF TRUSTEE	5	19	2003				X													407	540	278	803	Tax Lot 459	
T. THOMAS & CARYN E. ANDERSON	FIDELITY NATIONAL TITLE INSURANCE Co., Trustee	DEED OF RECONV.	5	27	2003				X													407	541	278	803	Tax Lot 459	
DAVID G. FREEMAN	MICHAEL SCOTT GUERRIERO & MELANIE GRESS GUERRIERO	W.D.	6	26	2003																	408	465			Tax Lot 568	
U.S. BANK N.A.	DAVID G. FREEMAN	DEED OF TRUST	6	30	2003																	408	466			Tax Lot 568	
JANICE R. RYSDAM	DAVID C. & KATHY McKINNIS	W.D.	6	19	2003																	408	803			Tax Lot 139	
MERS as nominee for MORTGAGE EXPRESS INC	JANICE R. RYSDAM	DEED OF TRUST	7	3	2003																	408	804-			Tax Lot 139	
Lincoln Fed dup Bank NA	Dean J. & Lisa R. Thome	Deed of Trust	6	30	2003																	409	48-			Tax Lot 587 (Please see addt Lin BK 550, pg 32)	
Steven C. & Melanie S. Boston	Commercial Federal Bank	Deed of Recony	7	3	2003				X													409	277	307	745-	Tax Lot 617	
Carl & Alice Shattauer	Robyn Jane Lewis	Deed of Recony	7	11	2003																	409	755			Tax Lot 645	
Lincoln Fed dup Bank NA	Carl J. & Alice M. Schattauer	Deed of Trust	7	14	2003																	409	756			Tax Lot 645	
CITY OF BLAIR	JEFF CHRISTIANSON & BART MOORE	CONTINGENT INTEREST	7	11	2003																	410	37			Tax Lot 351 (ONLY JEFF SIGNED, SEE TAX LOT 351 ALSO BROWN'S ADD)	
THOMAS L. GILLILAND	COMMERCIAL FEDERAL BANK Trustee ANDREW M. FERGUSON, TRUSTEE	DEED OF RECONV.	7	1	2003				X													410	173	230	258	Tax Lot 613	
THOMAS F. & MARTHA J. SORENSEN	RONALD E. & NANCY SORENSEN, Cou.	DEED OF RECONV.	7	15	2003																	410	243	351	765	Tax Lot 311	
USA Federal Savings Bank	SPOT D. & TERRY D. MORGAN	Deed of Trust	7	11	2003																	411	306			Tax Lot 468	
Washington Mutual Bank	Lincoln Federal Savings Bank	Assignment of Deed of Trust	6	30	2003																	412	236	408	48	Tax Lot 587	
First National Bank of Omaha	Michael & Sarah Corla	Deed of Trust	7	25	2003																	412	793-			Tax Lot 626	
Steven C. & Melanie S. Boston	First National Bank of Omaha	Deed of Recony	7	23	2003																	413	30	336	818	Tax Lot 484	
Two Rivers State Bank	DAVID F. & JERI J. JOHNSON	R.E. DEED OF TRUST	8	1	2003																	413	118-			Tax Lot 564	
Wells Fargo Fin Natl Bank	Wells Fargo Home Mgt Inc	Trustee	7	28	2003																	413	237	352	576	Tax Lot 568	
Michael Scott Guerrero & Melanie Gress Guerrero	Wells Fargo Fin Natl Bank	Deed of Recony	7	28	2003																	413	238	352	576	Tax Lot 568	
Commercial Federal Bank	Dean J. & Lisa R. Thome	Deed of Trust	7	25	2003																	413	267-			Tax Lot 587	

Numerical Index, Washington County, Lands

SECTION 11
 TOWNSHIP 18
 RANGE 11

REDFIELD & COMPANY, INC., OMAHA

GRANTEE	GRANTOR	KIND OF INSTRUMENT	DATE OF INSTRUMENT			N. E. QUARTER			N. W. QUARTER			S. W. QUARTER			S. E. QUARTER			ACRES	RECORDED		RELEASING OR ASSIGNING		REMARKS
			Month	Day	Year	N.E.	N.W.	S.W.	S.E.	N.E.	N.W.	S.W.	S.E.	N.E.	N.W.	S.W.	S.E.		Book	Page	Book	Page	
James & Susan Kelley Fidelity National Title Ins Co	Fidelity Nat. Title Ins Co, trustee	Deed of Conveyance	2	24	2003							X	X					39A	68A	35A	538-	Tax Lot 563	
Robert C & Julie A Thomas	Mortgage Electronic Registration Systems, Inc. Fidelity Nat. Title Ins Co trustee	Deed of Conveyance	2	10	2003				X									39A	800	35A	71A	Tax Lot 430	
PATRICIA JOAN MUTH FIRST AMERICAN TITLE INSURANCE Co. SUCCESSOR TRUSTEE	EDWARD WALKER MUTH FIRST AMERICAN TITLE INSURANCE Co. Trustee	Q.C.D.	2	14	2003				X									39A	801	35A	71A	Tax Lot 430	
RICHARD P. & CAROL J. AHMAN	AMERICAN FAMILY FINANCIAL SERV. INC. FIRST AMERICAN TITLE INSURANCE Co. Trustee	SUBSTITUTION OF TRUSTEE DEED OF RECONVEYANCE	1	15	2003				X									39A	190	34A	606-	Tax Lot 577	
RICHARD F. & ANN E. HANSEN	FIRST NATIONAL BANK OF OMAHA, Trustee	DEED OF RECONVEYANCE	1	21	2003				X									39A	191	34A	606-	Tax Lot 577	
SCOTT & BARBARA TRULLIN	FIRST NATIONAL BANK OF OMAHA, Trustee	DEED OF RECONVEYANCE	2	27	2003							X						39A	243	33A	105-	Tax Lot 494	
Edward C. & Stailanne Rhoades Freedom Lending LLC + MERS	LINCOLN FEDERAL SAVINGS BANK OF NE, Trustee Wells Fargo Bank Nbr. NA	DEED OF RECONVEYANCE	3	11	2003	X												39A	273	300	585-	Tax Lot 651	
Lincoln Federal Savings Bank of NE	Wells Fargo Bank Nbr. NA	DEED OF RECONVEYANCE	3	25	2003				X									39A	419	305	706-	Tax Lot 392	
Two Rivers State Bank	Clinton + Eva Scott	Trust	3	24	2003							X						39A	469-			Tax Lot 623	
KAY YOUNG - CROMWELL	Daniel M. & Linda E. Eberhardt Brygg & Judi Pracnik	Deed of Trust	3	26	2003							X						39A	537			Tax Lot 514	
RUTH KAY YOUNG	JOHN M. CROMWELL RUTH KAY YOUNG AKA KAY YOUNG EKA/RUTH KAY YOUNG - CROMWELL	Q.C.D.	2	4	2003							X						39A	98-			Tax Lot 630	
FIRST NATIONAL BANK OF OMAHA	RUTH KAY YOUNG	DEED OF TRUST	3	25	2003							X						39A	191			Tax Lot 390	
TWO RIVERS STATE BANK	DICK'S ELECTRIC	RLSE	4	1	2003							X						39A	192			Tax Lot 390	
Edward & Stailanne Rhoades	RICHARD E. + MARY BAKER GOESAU	DEED OF TRUST	4	2	2003	X												39A	201	37A	677-	Tax Lot 390	
FIRST NATIONAL BANK OF OMAHA	HELLO TANGO BANK NEB. NA	DEED OF RECONVEYANCE	3	31	2003				X									39A	776-			Tax Lot 300	
FIRST NATIONAL BANK OF OMAHA	STEVEN C. + RENEE A. OLSEN	DEED OF TRUST	4	10	2003				X									39A	383	32A	404-	Tax Lot 392	
FIDELITY NAT. TITLE INS. CO.	WASHINGTON COUNTY BANK	SUBSTITUTION OF TRUSTEE	4	10	2003				X									39A	465-			Tax Lot 484	
LARRY M. + DIANA STEIN	MERS	DEED OF TRUST	3	17	2003	X												39A	472			Tax Lot 484	
THE PUBLIC	CITY OF PRAIRIE NE	DEED OF TRUST	3	27	2003	X												39A	636	36A	850	Tax Lot 370	
Wells Fargo Bank	Edward C. + Stailanne Rhoades	DEED OF TRUST	3	6	2003				X									39A	637	36A	850	Tax Lot 370	
Daniel & Linda Eberhardt	LINCOLN FEDERAL SAVINGS BANK OF NE	DEED OF TRUST	4	3	2003							X						39A	47-			Tax Lot 616	
RUTH KAY YOUNG - CROMWELL	Lincoln Federal Sav Bank of Neb.	DEED OF TRUST	4	3	2003							X						39A	206-			Tax Lot 392	
Washington Mutual Bank, FA	LINCOLN FEDERAL SAVINGS BANK OF NE	RECONV. DEED	4	3	2003							X						39A	320	33A	705	Tax Lot 514	
Two Rivers State Bank	Rory Mullally	DEED OF TRUST	3	26	2003							X						39A	245	360	77A	Tax Lot 390	
Lisa Anne Bond	Rory Mullally	DEED OF TRUST	4	16	2003				X									39A	516	39A	537-	Tax Lot 514	
The President Bank	Two Rivers State Bank	Assign	4	16	2003				X									39A	519			Tax Lot 168	
Charles V. Siderstrom, Jr.	Amos Funding Corp. ABA Amos Horn Evans	DEED OF TRUST	1	22	2003	X												39A	529	39B	519-	Tax Lot 168	
Rory G. Mullally, single	The President Bank	DEED OF TRUST	3	10	2003	X												39A	529	39B	519-	Tax Lot 168	
CON. T. & CARRIE STEWART	Two Rivers State Bank	DEED OF RECONVEYANCE	4	23	2003				X									39A	529	360	278	Tax Lot 168	
First National Bank of Omaha	Charles V. Siderstrom, Jr. Subst. Trustee	DEED OF RECONVEYANCE	3	21	2003	X												39A	529	35A	317	Tax Lot 359	
Matthew Schneider, single	Daniel & Nancy Holloway	DEED OF TRUST	4	21	2003	X												400	23-			Tax Lot 359	
Katie M. Sackham, single	Melissa M. Flamer	DEED OF TRUST	4	15	2003	X												400	23-			Tax Lot 372	
Prater Mortgage Corp.	Matthew Schneider, single Katie M. Sackham, single	DEED OF TRUST	4	30	2003	X												400	200			Tax Lot 553	
JAMES T. & KIMBERLY S. ADAMS BROTHER ACCEPTANCE TRUST CORP. MERS, Beneficiary	JAMES T. + KIMBERLY S. ADAMS CHRISTIANSEN NEA/KIMBERLY S. ADAMS	Q.C.D.	4	17	2003							X						400	201			Tax Lot 553	
WELLS FARGO BANK, N.A.	KARLA M. BROMAN	DEED OF TRUST	4	17	2003							X						400	255-			Tax Lot 211	
U.S. Bank Natl Assn	JAMES T. + KIMBERLY S. ADAMS	R.E. DEED OF TRUST	4	17	2003							X						400	257-			Tax Lot 211	
Lincoln Fed Sav Bank of NE	LARRY D. + PENNY D. SCHUTT	DEED OF TRUST	4	11	2003							X						400	285-			Tax Lot 247	
FIDELITY NATIONAL TITLE INSURANCE Co. SUCCESSOR TRUSTEE	THOMAS + CARYN ANDERSON	DEED OF TRUST	4	28	2003	X						X						400	357			Tax Lot 325	
DANIEL W. + LINDA J. EBERHARDT	PRINCIPAL RESIDENTIAL MORTGAGE INC. FIDELITY NATIONAL TITLE INSURANCE Co. Trustee	SUBST. OF TRUSTEE	4	8	2003							X						400	462-			Tax Lot 459	
FIDELITY NATIONAL TITLE INSURANCE Co. SUCCESSOR TRUSTEE	PRINCIPAL RESIDENTIAL MORTGAGE INC. FIDELITY NATIONAL TITLE INSURANCE Co. Trustee	DEED OF RECONVEYANCE	4	25	2003							X						400	563	330	497	Tax Lot 514	
JOHN M. CROMWELL	PRINCIPAL RESIDENTIAL MORTGAGE INC. FIDELITY NATIONAL TITLE INSURANCE Co. Trustee	SUBST. OF TRUSTEE	4	16	2003							X						400	564	330	497	Tax Lot 514	
RUTH KAY YOUNG - CROMWELL	PRINCIPAL RESIDENTIAL MORTGAGE INC. FIDELITY NATIONAL TITLE INSURANCE Co. Trustee	DEED OF RECONVEYANCE	4	25	2003							X						400	565	346	669	Tax Lot 390	
Karla M. Broman, single	JOHN M. CROMWELL RUTH KAY YOUNG - CROMWELL	DEED OF TRUST	4	25	2003							X						400	564	346	669	Tax Lot 390	
TWO RIVERS STATE BANK	JOHN M. CROMWELL RUTH KAY YOUNG - CROMWELL	DEED OF TRUST	4	28	2003				X	X								400	819	367	498	Tax Lot 247	
	BART R. MOORE, JEFFREY E. CHRISTIANSEN MARY CHRISTIANSEN, + SANDY B. MOORE	DEED OF TRUST	5	5	2003													401	21-			Tax Lot 351	

05

SECTION 11
 TOWNSHIP 18
 RANGE 11

Numerical Index, Washington County, Lands

DEED & COMPANY, INC., OMAHA

GRANTEE	GRANTOR	KIND OF INSTRUMENT	DATE OF INSTRUMENT			N. E. QUARTER			N. W. QUARTER			S. W. QUARTER			S. E. QUARTER			ACRES	RECORDED		RELEASING OR ASSIGNING		REMARKS
			Month	Day	Year	N.E.	N.W.	S.E.	N.E.	N.W.	S.E.	N.E.	N.W.	S.E.	N.E.	N.W.	S.E.		Book	Page	Book	Page	
Lincoln Fed. Sav. Bank of NE	Briggs & Judy Ptacnik	Deed of Trust	12	6	2002						X							384	625			Tax Lot 630	
Lincoln Federal Savings Bank of NE	Wayne R. & Jane A. Smith	DEED OF TRUST	12	6	2002						X							384	644			Tax Lot 642	
WELLS FARGO FINANCIAL NATIONAL BANK, Successor Trustee	WELLS FARGO HOME MORTGAGE INC.	APT of Successor TRUSTEE	12	4	2002						X							385	380	340	776	Tax Lot 428	
CLINT WILLIAMS	WELLS FARGO FINANCIAL NAT'L BANK, Successor Trustee	DEED OF RECONVEYANCE	12	4	2002						X							385	382	340	776	Tax Lot 428	
TWO RIVERS STATE BANK	JON T. & CARRIE STEWART	DEED OF TRUST	12	12	2002	X												385	384			Tax Lot 359	
TLCR INC BANK	TWO RIVERS STATE BANK	ASSIGN. OF DEED	12	12	2002	X												385	393	385	384	Tax Lot 359	
JON & CARRIE STEWART	WASHINGTON COUNTY BANK	DEED OF RECONVEYANCE	12	3	2002	X												385	394	317	382	Tax Lot 359	
Richard J. & Ann E. Hansen	Richard J. Hansen & Ann E. Hansen aka Ann H. Hansen	Surv. WD	12	19	2002								X					385	781			Tax Lot 651	
First National Bank of Omaha	Richard J. & Ann E. Hansen	Deed of Trust	12	19	2002								X					385	785			Tax Lot 651	
First National Bank Omaha	Washington County Bank	Assignment of Deed	12	19	2002								X					385	792	344	797	Tax Lot 651	
U.S. Bank NA ND	Ann Anderson & Donna Tompkins	Deed of Trust	9	4	2002		X											386	69			Tax Lot 371	
Bank of New York Trustee for EACC Trust 2001-2	Nationswide Financial Serv. Corp.	Assignment of Deed of Trust	12	23	2002										X			386	245	304	320	Tax Lot 355	
Eric N. Hemmingson Successor Trustee	Bank of New York Trustee for EACC Trust 2001-2	Deed of Trust	12	23	2002										X			386	246	304	320	Tax Lot 355	
Emma J. & John F. Walter Mortgage Electronic Reg. Systems Inc.	Eric N. Hemmingson Successor Trustee	Deed of Trust	12	24	2002										X			386	247	304	320	Tax Lot 355	
BRIAN LEE TAYLOR	STANLEY C. & DOROTHY J. TAYLOR	W.D.	1	2	2003				X									386	282	384	625	Tax Lot 630	
STANLEY C. TAYLOR FIDELITY NATIONAL TITLE INSURANCE CO. Successor Trustee	BRIAN LEE TAYLOR	TRUST DEED	1	2	2003				X									386	281			Tax Lot 512	
GREGG Y & JOBY PTACNIK	PRINCIPAL RESIDENTIAL MORTGAGE INC FIDELITY NATIONAL TITLE INSURANCE CO. Trustee	SUBST. OF TRUSTEE DEED OF RECONVEYANCE	12	19	2002								X					387	312	332	748	Tax Lot 630	
Lincoln Fiddup Bank NE	Scott & Barbara Trulins	Deed of Trust	1	3	2003	X												387	313	332	748	Tax Lot 630	
LINCOLN FEDERAL SAVINGS BANK OF NE	GERALD W. & SANDRA J. WILKE	DEED OF TRUST	1	13	2003		X											387	418			Tax Lot 634	
THE PUBLIC	GERALD W. & SANDRA J. WILKE	AFFIDAVIT	1	13	2003		X											388	485	147	671	Tax Lot 457	
Washington County Bank	Jon & Carrie Stewart	Deed of Trust	1	27	2003	X												389	77			Tax Lot 359	
EMMANUEL M. HEMMINGSON, Deid CAROL ROSENBAUM & THOMAS HEMMINGSON	Nebraska Dept of Health & Human Serv.	DEATH CERT	12	30	2002										X			389	456			Tax Lot 463	
THE PUBLIC	Marie E. Hemmingson	FULL POWER OF ATTORNEY	7	11	2002										X			389	457			Tax Lot 463	
NICHOLAS J. & SAMANTHA J. SYLVIS	THOMAS HEMMINGSON, A.I.F. for MARIE E. HEMMINGSON by THOMAS HEMMINGSON A.I.F.	AFFIDAVIT	12	30	2002										X			389	461			Tax Lot 463	
FIRST NATIONAL BANK OF OMAHA MORTGAGE ELECTRONIC REG. SYST. INC	NICHOLAS J. & SAMANTHA J. SYLVIS	DEED OF TRUST	1	23	2003										X			389	463			Tax Lot 463	
MEMBER OF COMMERCIAL FED. BANK	FIRST NATIONAL BANK OF OMAHA	ASSIGNMENT OF DEED OF TRUST	1	23	2003										X			389	470	389	463	Tax Lot 463	
NEBRASKA INVESTMENT FINANCE AUTH.	NICHOLAS J. & SAMANTHA J. SYLVIS	DEED OF TRUST	1	23	2003										X			389	471			Tax Lot 463	
MERS, Inc	Lincoln Fed Sav. Bank of NE	Assignment of Deed of Trust	12	16	2002							X						389	740	384	644	Tax Lot 642	
Washington Mutual Bank FA	Lincoln Fed Sav. Bank of NE	Assignment of Deed of Trust	1	3	2003	X												389	745	387	418	Tax Lot 634	
Shrader Omaha Federal Cr. Un.	Shrader Omaha Federal Credit Union	Subordination Trustee	1	30	2003		X							X				389	804	281	462	Tax Lot 205	
A. Kenneth & Marilyn Buchholz MORTGAGE INVESTORS CORP., Inc	Shrader Omaha Federal Credit Union	Deed of Reconveyance	1	30	2003		X							X				389	805	281	462	Tax Lot 205	
MERS, Beneficiary	SCOTT D. & TERRI D. MONSON	DEED OF TRUST	1	24	2003									X				390	73			Tax Lot 468	
Mortgage Investment Corp, MERS - beneficiary	Robert & Julie Thomas	Deed of Trust	1	27	2003			X										390	382			Tax Lot 430	
Fidelity Nat Title Ins Co	Principal Residential Mortgage Inc	Deed of Trust	12	30	2002								X					390	478	283	173	Tax Lot 642	
Wayne & Jane Smith	Fidelity Nat. Title Ins Co, Trustee	Deed of Reconveyance	1	13	2003								X					390	479	283	173	Tax Lot 642	
Andrew & Susan Robak	James & Susan Kelley	Surv WD	1	29	2003						X	X						390	561			Tax Lot 563	
Hello Fargo Home Mgtg. Inc.	Andrew & Susan Robak	Deed of Trust	1	31	2003						X	X						390	562			Tax Lot 563	
WASHINGTON MUTUAL BANK FA	LINCOLN FEDERAL SAVINGS BANK OF NE	ASSIGNMENT OF DEED OF TRUST	1	13	2003			X										390	625	388	486	Tax Lot 457	
LINCOLN FEDERAL SAVINGS BANK OF NE	LARRY M. & DIANA STIER	DEED OF TRUST	2	16	2003		X											390	814			Tax Lot 370	
LINCOLN FEDERAL SAVINGS BANK OF NE	WASHINGTON COUNTY BANK	ASSIGNMENT OF DEED OF TRUST	1	29	2003		X											390	823	371	606	Tax Lot 370	
WASHINGTON MUTUAL BANK, F.A.	LINCOLN FEDERAL SAVINGS BANK OF NE	ASSIGNMENT OF DEED OF TRUST	2	6	2003		X											392	205	390	814	Tax Lot 370	
Florida & Snyder	U.S. Bank Nat'l Assn	Deed of Trust	10	16	2002					X								392	313	283	236	Tax Lot 438	
Scott D. & Terri D. Monson	MERS	Assignment of Trustee	2	10	2003										X	X		392	652	355	518	Tax Lot 468	
Scott D. & Terri D. Monson	Commercial Federal Bank	Deed of Trust	2	10	2003										X	X		392	651	355	518	Tax Lot 468	
Principal Residential Mortgage Inc	Principal Residential Mortgage Inc	Deed of Trust	2	11	2003						X	X						392	681	352	538	Tax Lot 563	

Numerical Index, Washington County, Lands

SECTION 11
TOWNSHIP 18
RANGE 11

GRANTEE	GRANTOR	KIND OF INSTRUMENT	DATE OF INSTRUMENT			N. E. QUARTER		N. W. QUARTER		S. W. QUARTER		S. E. QUARTER		ACRES	RECORDED		RELEASING OR ASSIGNING		REMARKS
			Month	Day	Year	N.E.	N.W.	S.W.	S.E.	N.E.	N.W.	S.W.	S.E.		Book	Page	Book	Page	
Deeth & Turrid Monson	David R & Delores J. Hansen	GCW	1	16	2002							X		355	530			part TL 571+572	
CitiCorp North America Inc	Northern Natural Gas Co. Inc.	Deed of Trust	01	16	2002			X						355	448			By Book 51 page 631 Tax lot 359	
CitiCorp North America Inc	Northern Natural Gas Co. Inc.	Deed of Trust	01	16	2002			X						355	448			By Book 51 page 631 Tax lot 359	
CitiCorp North America Inc	Northern Natural Gas Co. Inc.	Deed of Trust	01	16	2002			X						355	448			By Book 51 page 631 Tax lot 359	
CitiCorp North America Inc	Northern Natural Gas Co. Inc.	Deed of Trust	01	16	2002			X						355	448			By Book 51 page 631 Tax lot 359	
CitiCorp North America Inc	Northern Natural Gas Co. Inc.	Deed of Trust	01	16	2002			X						355	448			By Book 51 page 631 Tax lot 359	
CitiCorp North America Inc	Northern Natural Gas Co. Inc.	Deed of Trust	01	16	2002			X						355	448			By Book 51 page 631 Tax lot 359	
CitiCorp North America Inc	Northern Natural Gas Co. Inc.	Deed of Trust	01	16	2002			X						355	448			By Book 51 page 631 Tax lot 359	
CitiCorp North America Inc	Northern Natural Gas Co. Inc.	Deed of Trust	01	16	2002			X						355	448			By Book 51 page 631 Tax lot 359	
CitiCorp North America Inc	Northern Natural Gas Co. Inc.	Deed of Trust	01	16	2002			X						355	448			By Book 51 page 631 Tax lot 359	
CitiCorp North America Inc	Northern Natural Gas Co. Inc.	Deed of Trust	01	16	2002			X						355	448			By Book 51 page 631 Tax lot 359	
CitiCorp North America Inc	Northern Natural Gas Co. Inc.	Deed of Trust	01	16	2002			X						355	448			By Book 51 page 631 Tax lot 359	
CitiCorp North America Inc	Northern Natural Gas Co. Inc.	Deed of Trust	01	16	2002			X						355	448			By Book 51 page 631 Tax lot 359	
CitiCorp North America Inc	Northern Natural Gas Co. Inc.	Deed of Trust	01	16	2002			X						355	448			By Book 51 page 631 Tax lot 359	
CitiCorp North America Inc	Northern Natural Gas Co. Inc.	Deed of Trust	01	16	2002			X						355	448			By Book 51 page 631 Tax lot 359	
CitiCorp North America Inc	Northern Natural Gas Co. Inc.	Deed of Trust	01	16	2002			X						355	448			By Book 51 page 631 Tax lot 359	
CitiCorp North America Inc	Northern Natural Gas Co. Inc.	Deed of Trust	01	16	2002			X						355	448			By Book 51 page 631 Tax lot 359	
Ud Bank Natl Assn. T.N.	Brad & Heather Carson	Deed of Trust	12	14	2001	X								355	888			Tax lot 356	
Carrie & Jon Stewart	Carrie Stewart & Jon Stewart	GC Deed	1	16	2002	X								356	316			Tax lot 359	
James & Jon Stewart	Jon & Carrie Stewart	Deed of Trust	1	16	2002	X								356	317			Tax lot 359	
DBA Carma's Home Loan	Washington County Bank	Subordination Agreement	1	14	2002	X								356	335	317	382	Tax lot 359	
Douglas & Jill Octor	First National Bank of Omaha	Deed of Recourse	11	28	2001					X				356	338	320	602	Tax lot 426	
Richard & Nancy Hocken	Two Rivers State Bank	Deed of Recourse	1	24	2002	X								356	458	305	124	Tax lot 300	
RONALD F. & MARY K. SORENSEN	UNITED STATES DEPT. OF AGRICULTURE	SATISF. Deed of Recourse	1	22	2002				X					357	12	125	572	Tax lot 311	
Brad & Heather Carson	CitiFinancial, Inc	Deed of Recourse	2	1	2002	X								357	303	327	563	Tax lot 366	
Edward H. & Patricia J. Muth	OPPD Emp. Fed. Cr. Un. - MICHAEL SCOTT GUERRIERO MELANIE GRESS GUERRIERO	Real Mgt. R.E. DEED OF TRUST	2	7	2002			X			X			357	574	313	440	Tax lot 494	
THE PROMINENT BANK	REX K. STAMBAUGH	DEED OF TRUST	1	30	2002			X						357	888			Tax lot 357	
Wells Fargo Home MTS INC	WASHINGTON COUNTY BANK	DEED OF RECONVEYANCE	1	17	2002			X						357	836	248	704	Tax lot 357	
REX & SHERRY STAMBAUGH	Wells Fargo Bank, NA	Substitution of Trustee	2	14	2002			X						358	523	326	589	Tax lot 357	
Shellie Fargo Bank, NA	MTC ELECTRONIC REGISTRATION SYS. INC	Substitution of Trustee	2	14	2002			X		X				358	738	268	433	Tax lot 563	
R. KENT RADKE, Trustee	James M. & Susan L. Kelly	DEED OF RECONVEYANCE	2	25	2002				X	X				358	739	268	433	Tax lot 563	
James M. & Susan L. Kelly	Edward Lee & Pamela Ramsrott	Deed of Trust	2	28	2002				X					359	406			Tax lot 566	
Trambank, na.	David M. & Karin L. Nanner	Deed of Trust	2	26	2002					X				359	448			Tax lot 650	
Two Rivers State Bank	Two Rivers State Bank	Deed of Trust	2	26	2002					X				359	458	359	448	Tax lot 650	
Two Rivers State Bank	Two Rivers State Bank	Deed of Trust	2	26	2002					X				359	458	359	448	Tax lot 650	
Edward & Tracy Ann Matthews	Washington County Bank	Deed of Recourse	3	8	2002					X				360	78	299	550	Tax lot 390	
Edward L. & Pamela R. Ramsrott	TEA BANK NA FKA / FORT CALHOUN STATE BANK	DEED OF RECONVEYANCE	3	12	2002					X				360	126	326	689	Tax lot 566	
WASHINGTON COUNTY BANK	ROBERT H. JOHNSON	DEED OF TRUST	3	5	2002						X			360	159			Tax lot 464	
ROBERT H. JOHNSON	WASHINGTON COUNTY BANK	DEED OF RECONVEYANCE	3	11	2002						X			360	163	349	851	Tax lot 464	
DAVID R. & DELISA F. HANSEN	WASHINGTON COUNTY BANK	RECONVEYANCE	2	17	2002						X	X		360	202	292	135	Tax lot 468	
Rory G. Mullaugh	Richard R. & Lucy W. Husk	W.D	3	13	2002			X						360	277			Tax lot 168	
TWO RIVERS STATE BANK	Rory G. Mullaugh	DEED OF TRUST	3	14	2002			X						360	278			Tax lot 168	
REX K. & SHERRY S. STAMBAUGH	CHASE MORTGAGE CO. - WEST SUCCESSION TO MELICEN MTC CO.	SUBSTITUTION OF TRUSTEE	3	4	2002			X						360	417	245	342	Tax lot 357	
Steve Pulver	Robert L. Amuse	Part Split	3	12	2002							X		360	330			Tax lots 655 + 656	
Shellie Fargo Home MTS Inc	Columbia Federal Savings Bank	DOT	1	8	2002					X				360	679	352	576	Tax lot 568	
Sherry Kay Frank, Trustee	First Union National Bank, Trustee	Substitution of Trustee	1	8	2002	X								360	684	313	519	Tax lot 366	
Brad & Heather Carson	Sherry Kay Frank, Trustee	DEED OF RECONVEYANCE	3	20	2002	X								360	685	313	519	Tax lot 366	
Lincoln Federal Savings Bank of NE	John & Ruth Cromwell	Deed of Trust	3	15	2002					X				360	775			Tax lot 390	
DAVID M. & KARIN L. NANNER	COMMERCIAL FEDERAL BANK, Trustee	DEED OF RECONVEYANCE	3	13	2002						X			361	63	279	676	Tax lot 650	

05

Numerical Index, Washington County, Lands

SECTION 11
 TOWNSHIP 18
 RANGE 11

GRANTEE	GRANTOR	KIND OF INSTRUMENT	DATE OF INSTRUMENT			N. E. QUARTER			N. W. QUARTER			S. W. QUARTER			S. E. QUARTER			ACRES	RECORDED		RELEASING OR ASSIGNING		REMARKS
			Month	Day	Year	N.E.	N.W.	S.W.	S.E.	N.E.	N.W.	S.W.	S.E.	N.E.	N.W.	S.W.	S.E.		Book	Page	Book	Page	
<i>Credit Union Service Organization</i>	Clinton & Eva Scott	Deed of Trust	06	07	2001										X		338	26-			Tax lot 623		
<i>Credit Union Mortgage Corporation</i>	<i>Credit Union Service Organization</i>	Assignment	06	07	2001										X		338	41-	338	26-	Tax lot 623		
STEVEN C. + RENEE A. OLSEN	UNION FEDERAL BANK OF INDIANAPOLIS	RECONVYANCE DEED OF RECONVYANCE	6	11	2001					X							338	276	856	357	Tax lot 484		
BERNARD W. + SANDER J. WILKE	U.S. BANK N.A. ND	RECONVYANCE DEED OF RECONVYANCE	5	16	2001					X							338	275	308	466	Tax lot 457		
NATIONWIDE HOME MTGE CO. - FORT MEADE - BEMIDJIAN	Michael Paul & Sarah Jane Becker	TRUST	6	21	2001										X		338	76A-			Tax lot 626		
NATIONWIDE HOME MTGE CO.	American National Bank	Subordination	6	1	2001										X		338	785-	335	320	Tax lot 626		
Kevin & Linda J. Fleming	Marilyn Fleming Trustee	Deed of Trust	6	20	2001					X							339	457	309	611-	Tax lot 312		
Marilyn J. Fleming Trustee	Marilyn J. Fleming Trust II	Deed of Trust	7	1	2001					X							339	458-			Tax lot 312		
DAVID E. JOHNSON	TWO RIVERS STATE BANK	DEED OF RECONVYANCE	7	3	2001										X		339	505	275	560-	Tax lot 564		
KEVIN J. + PAMELA S. HINDLEY	JOHN B. PATSON, TRUSTEE	DEED OF RECONVYANCE	7	3	2001					X							339	606	228	14-	Tax lot 297		
MELISSA M. HANER	COMMERCIAL FEDERAL BANK	NOTICE OF DEFAULT	7	11	2001	X											340	126	333	501	Tax lot 553		
WASHINGTON COUNTY BANK	STEVEN C. + RENEE A. OLSEN	TRUST	5	21	2001					X							340	169-			Tax lot 484		
TWO RIVERS STATE BANK	STEVEN A. WEHRLT	TRUST	7	13	2001	X											340	597-			Tax lot 329		
FIRST FEDERAL LINCOLN BANK	TWO RIVERS STATE BANK	ASSIGNMENT OF TRUST	7	13	2001	X											340	607	340	597-	Tax lot 329		
Clint Williams	Trade & Jennifer Daggett	WD	6	28	2001										X		340	775			Tax lot 438		
Stella Fargo Home Mtge. Inc.	Clint Williams	Deed of Trust	6	28	2001										X		340	776-			Tax lot 438		
Christopher J. Wallace	Nations Credit Financial	Assignment of Trustee	7	9	2001										X		341	45	RE: 304	320	Tax lot 355		
Jamie Lynn F. Walker	Christopher J. Wallace	Notice of Default	7	19	2001										X		341	46	304	320	Tax lot 355		
Robyn & Sandy Walker	James Gordon, President	Notice of Default	7	26	2001										X		341	271	258	380	Tax lot 455		
The Public	S.E. Smith & Sons	Notice of Default	7	26	2001										X		341	271	313	230	Tax lot 455		
Steven Steteli	Washington County Bank	Deed of Reconveyance	7	26	2001	X											341	424	322	252	Tax lot 399		
First National Bank of Omaha	Paul A. + Sandra L. Haack	Deed of Trust	7	25	2001										X X		341	695			Tax lot 249		
Paul A. + Sandra L. Haack	Washington County Bank	Deed of Reconveyance	7	31	2001										X X		341	702	270	14	Tax lot 249		
Washington County Bank	Washington County Bank	Deed of Reconveyance	7	27	2001										X		342	234-	295	636	Tax lot 455		
Richard & Carol Ahmann	American Family Financial Serv. Inc.	Release of Mortgage	8	6	2001					X							342	372	315	559	Tax lot 577		
Michael & Sarah Becker	Nationwide Home Mortgage Co. - FRA	Reconveyance	8	2	2001										X		342	373	266	431	Tax lot 626		
American Family Financial Serv.	Richard & Carol Ahmann	Deed of Trust	7	27	2001					X							342	606-			Tax lot 577		
First American Title And Co.	American Mortgage Co.	Substitution of Trustee	8	6	2001										X		342	730	RE: 297	21	Tax lot 623		
Clinton & Eva Scott	First American Title And Co.	Deed of Reconveyance	8	15	2001										X		342	731	297	21	Tax lot 623		
City of Blair, Nebraska	David E. & Emily A. Raamus	Assignment	8	2	2001					X							343	61-			20 ft permanent sanitary sewer line in TL 608		
Mortgage Electronic Registry Serv. Inc.	Principal Residential Mgt. Inc.	Deed of Trust	7	31	2001					X							343	109	filed 2-27-2001		Tax lot 430		
Two Rivers State Bank	Larry D. Penny L. Schutt	Deed of Trust	8	23	2001										X		343	458-			Tax lot 325		
First Federal Lincoln Bank	Two Rivers State Bank	Assign	8	23	2001										X		343	468	343	458-	Tax lot 325		
Sec of Housing & Urban Development	Melissa Haner	Subordinate Mortgage	8	2	2001	X											343	691-			Tax lot 553		
Kevin & Denise Blair	Union Planters Bank NA	Reverse Mortgage	8	33	2001					X							343	747	159	347	Tax lot 500		
Prosperity Mortgage Inc.	James & Kim Adams	Deed of Trust	8	30	2001										X		344	490-			Tax lot 211		
Steven & Steteli	Fort Calhoun State Bank	Deed of Reconveyance	9	13	2001	X											344	700	331	591	Tax lot 399		
Steven C. + Renee A. Olsen	Washington County Bank	Deed of Reconveyance	9	17	2001					X							344	706	256	357	Tax lot 484		
Washington County Bank	Bernard & Mary Ann Matthews	Deed of Trust	9	10	2001										X		344	727-			Tax lot 390		
Washington County Bank	Richard F. & Ann E. Hansen	Deed of Trust	9	6	2001										X		344	797-			Tax lot 651		
Richard F. & Ann E. Hansen	Washington County Bank	Deed of Reconveyance	9	11	2001										X		344	801	332	437	Tax lot 651		
Larry & Penny Schutt	U.S. Dept. of Agriculture	Assignment of Lien	9	14	2001					X							345	10-	228	285-	Tax lot 325		
Trade, Daggett	Bank of America, NA trustee	Deed of Reconveyance	8	24	2001										X		345	215-	277	490-	Tax lot 488 also subject of another		
James & Kim Adams	Central Federal Credit Un. & Fed. Nat. Credit Union	Deed of Reconveyance	9	18	2001										X		345	492	295	441-	Tax lot 211		
FIRST NATIONAL BANK OF OMAHA	DOUGLAS C. + JILL S. ORTON	TRUST	9	21	2001										X		345	564			Tax lot 426		
LARRY D. + PENNY L. SCHUTT	U.S. BANK N.A. ND	DEED OF RECONVYANCE	9	17	2001										X		346	437	300	64	Tax lot 325		
Robert J. Adams	Pat & Nelson Mallette	WD	10	10	2001					X					X		346	507			Tax lot 225		
JAMES T. ADAMS + KIMBERLY CHRISTIANSEN	CHASE MORTGAGE Co. & beneficiary	TRUST & DOR	9	29	2001										X		346	591	256	456	Tax lot 211		

21
05

SECTION 11
 TOWNSHIP 18
 RANGE 11

Numerical Index, Washington County, Lands

GRANTEE	GRANTOR	KIND OF INSTRUMENT	DATE OF INSTRUMENT			N. E. QUARTER			N. W. QUARTER			S. W. QUARTER			S. E. QUARTER			ACRES	RECORDED		RELEASING OR ASSIGNING		REMARKS
			Month	Day	Year	N.E.	N.W.	S.E.	N.E.	N.W.	S.E.	N.E.	N.W.	S.E.	N.E.	N.W.	S.E.		Book	Page	Book	Page	
Bradley & Christine Berne	David J. & Kristin L. Heutmaek	Deed of Trust	12	18	2000				X									329	805			Tax lot 418	
Commercial Fed Mtge Corp. 38m E. Hangeron successor trustee	Bradley & Christine Berne	Deed of Trust	2	6	2001				X									329	806			Tax lot 418	
Bernd & Darla Scherer	38m E. Hangeron	Deed of Trust	1	18	2001					X								329	832	190	586	Tax lot 580	
Kincross Fed Sup Bank of NE	Daniel & Linda J. Everhardt	Deed of Trust	2	6	2001													329	833	190	586	Tax lot 580	
Robert C. & Julie A. Thomas	Carey C. Mann, Pdi & Anderson (aka Jodi & Mann)	Deed of Trust	2	15	2001													330	497			Tax lot 514	
The Mortgage Group LLC	Robert C. & Julie A. Thomas	Deed of Trust	2	23	2001				X									330	651			Tax lot 430	
Columbia Federal Savings Bank	The Mortgage Group LLC	Assignment of Trust	2	23	2001				X									330	652			Tax lot 430	
City of Blair, Neb.	Robert C. & Cynthia Hallingshead	Deed of Trust	3	1	2001				X									330	663	330	652	Tax lot 430	
First National Bank of Omaha	Richard J. & Ann E. Hansen	Deed of Trust	2	22	2001													331	102			Tax lot 513	
Richard J. & Ann E. Hansen	Washington County Bank	Deed of Trust	3	2	2001													331	105			Tax lot 651	
Richard J. & Ann E. Hansen	Washington County Bank	Deed of Trust	3	2	2001													331	112	279	11	Tax lot 525	
WELLS FARGO FINANCIAL NATIONAL BANK	WELLS FARGO HOME MORTGAGE INC	TRUSTEE DEED	2	28	2001				X									331	113	293	250	Tax lot 651 RE: BOOK 279 pg 452	
DAVID J. & KRISTIN L. HEUTMAEK	WELLS FARGO FINANCIAL NATIONAL BANK	RECONVEYANCE	2	26	2001				X									331	231	279	457	Tax lot 418	
Robert & Cynthia Hallingshead	Bryan & Mike - successors trustee	Deed of Trust	3	1	2001				X									331	271	285	237	Tax lot 513	
Brent & Lexxi Ramsey	Commercial Federal Bank	Deed of Trust	3	8	2001	X												331	490	353	437	Tax lot 516	
Principal Residential Mtge. Inc.	Lincoln Federal Sav Bank of Neb.	Assignment of Trust	3	15	2001													331	553	330	497	Tax lot 514	
First Calhoun State Bank	Steven Skrohli	Deed of Trust	3	3	2001	X												331	591			Tax lot 399	
Blair & Gerald Bank of Blair	Commercial Federal Bank	Deed of Trust	3	12	2001													332	01	233	618	Tax lot 514	
Linda & Daniel W. Skrohli	Commercial Federal Bank	Deed of Trust	3	28	2001													332	236	288	76	Tax lot 514	
U.S. Bank, NA	Brenda & Sandra Skilke	Deed of Trust	3	15	2001	X												332	337			Tax lot 457	
Ud. Bank Nat'l Assoc	William J. & Lisa R. Troene	Deed of Trust	12	16	2000					X								332	421			Tax lot 587	
Washington County Bank	Richard J. & Ann E. Hansen	Deed of Trust	02	23	2001													332	437			Tax lot 651	
Lincoln Federal Savings Bank/Blair	Duggo Jody Ptacnik	Deed of Trust	03	26	2001													332	718			Tax lot 630	
Duggo Jody Ptacnik	Washington County Bank	Deed of Trust	03	14	2001													333	59			Tax lot 630	
Carey C. & Jodi Mann	United States Repy Agriculture	Deed of Trust	03	27	2001				X									333	59	303	606	Tax lot 430	
Principal Residential Mtge. Inc.	Lincoln Federal Savings Bank, NA	Assignment of Trust	03	26	2001													333	423	332	948	Tax lot 630	
Lincoln Federal Savings Bank	Commercial Federal Bank	Deed of Trust	04	09	2001	X												333	501	295	300	Tax lot 553	
Kincross Fed Sup Bank of NE	Daniel & Linda J. Everhardt	Deed of Trust	4	11	2001													333	705			Tax lot 514	
Duggo & Jody Ptacnik	First National Bank of Omaha	Deed of Trust	4	6	2001													333	711	315	25	Tax lot 630	
Stanley C. & Dorothy Taylor	Washington County Bank	Deed of Trust	04	04	2001				X									333	790	238	111	Tax lot 512	
Principal Residential Mtge. Inc.	Columbia Federal Sav Bank	Assignment of Trust	03	16	2001				X									334	269	330	652	Tax lot 430	
Two Rivers State Bank	Shade & Jennifer Daggitt	Deed of Trust	4	23	2001													334	611			Tax lot 428	
DAVID E. JOHNSON	MARILYN J. & ROBERT J. WIESLER	O.C. DEED	4	27	2001													335	78			Tax lot 564	
AMERICAN NATIONAL BANK SUCCESSOR	MICHAEL & SARAH SANE BOEKA	DEED OF TRUST	4	23	2001													335	320			Tax lot 626 RE: BOOK 271 pg 663	
WILLIAM E. LANGDON TRUSTEE	FIRST UNION NATIONAL BANK OF DEESWARE	DEED OF TRUST	4	27	2001				X									335	336			Tax lot 513	
ROBERT L. & CYNTHIA HOLLINGSHEAD	WILLIAM E. LANGDON, TRUSTEE	RECONVEYANCE	5	7	2001				X									335	337	291	163	Tax lot 513	
ALLIED GROUP MORTGAGE CO. TRUSTEE	AMERICAN NATIONAL BANK	RECONVEYANCE	4	23	2001													335	327			Tax lot 626 RE: BOOK 206 PAGE 431	
MORTGAGE ELECTRONIC REGISTRATION SYSTEMS INC	FLEET MORTGAGE CORP	ASSIGNMENT OF TRUST	4	15	2001					X	X							335	327			Tax lot 626	
National Credit Financial Services Corp	WMC Mortgage Corp	Assignment of Trust	7	9	1999													335	698	268	433	Tax lot 563	
James F. Bussie, Trustee	Capital Fed	Deed of Trust	5	24	2001				X									336	461	244	592	Tax lot 580	
Bernd & Darla Scherer	James F. Bussie, Trustee	Deed of Trust	5	29	2001				X									336	741	294	592	Tax lot 580	
First National Bank of Omaha	Steven C. & Renee A. Olsen	Deed of Trust	5	21	2001				X									336	888			Tax lot 484	
Steven C. & Renee A. Olsen	Washington County Bank	Deed of Trust	5	22	2001				X									336	825	258	537	Tax lot 484	
AAL Member Credit Union	Kevin & Pamela Hindley	Deed of Trust	6	4	2001				X									337	544			Tax lot 297	
MARGARET BECK	WASHINGTON COUNTY BANK	Deed of Trust	6	6	2001													337	595	231	258	Tax lot 515	

Numerical Index, Washington County, Lands

SECTION 11
TOWNSHIP 18
RANGE 11

REDFIELD & COMPANY, INC., OMAHA		GRANTEE	GRANTOR	KIND OF INSTRUMENT	DATE OF INSTRUMENT			N. E. QUARTER			N. W. QUARTER			S. W. QUARTER			S. E. QUARTER			ACRES	RECORDED		RELEASING OR ASSIGNING		REMARKS
Month	Day				Year	N. E.	N. W.	S. E.	N. E.	N. W.	S. E.	N. E.	N. W.	S. E.	N. E.	N. W.	S. E.	Book	Page		Book	Page			
		Washington County Bank	Delinda & Gertrude Sutton	Deed of Trust	5	3	00								X	317	368			Tax Lot 433					
		Washington County Bank	Jon & Carrie Stewart	Deed of Trust	3	3	2000	X								317	382			Tax Lot 359					
		Mortgage Electronic Registration System	Centent Mortgage Corporation	Assignment	3	20	2000				X					317	265	308	75-	Sup Lot 645					
		City of Blair Nebraska	Blair College	Permanent Easement	5	26	2000				X					318	265			Sup portion of lot 540					
		Kohlsted & Lutta Raymond	U. S. Bank, N. C.	Deed of Reconveyance	7	28	1999							X		318	441	240	567	Sup Lot 355					
		Two Rivers State Bank	Thomas & Bill Land	Deed of Trust	6	1	2000			X						318	471			Sup Lot 613					
		Thomas L. Gilland	WASHINGTON COUNTY BANK	DEED OF RECONVEYANCE	6	8	2000		X							318	847	262	55-	Sup Lot 613					
		Washington County Bank	Crowell Memorial Home	Deed of Trust	6	19	2000						X			319	254			Tax Lot 61					
		Crowell Memorial Home	Washington County Bank	Deed of Reconveyance	6	19	2000						X			319	569	315	254	Tax Lot 61					
		Leah A & Russ B Klu	Patricia A. Joiner	Surv W.D.	7	14	2000	X								320	257			Sup Lot 551					
		Equijisk Corporation	Ronald B & Russ B Klu	Deed of Trust	7	14	2000	X								320	258			Sup Lot 551					
		Patricia A. Joiner	Washington County Bank	Deed of Reconveyance	7	18	2000	X								320	553	238	171-	Tax Lot 551					
		Douglas & Jill Octor	Kevin & Jill Christofferow	Surv W.D.	7	14	2000							X		320	601			Tax Lot 426					
		First National Bank of Omaha	Douglas & Jill Octor	Deed of Trust	7	25	2000							X		320	602			Tax Lot 426					
		Erna J. Bond, Estate	Washington County Court	Certificat	7	24	2000	X								320	799			Sup Lot 278					
		Kevin & Jill Christofferow	Two Rivers State Bank	Deed of Reconveyance	7	25	2000							X		321	200	307	220-	Tax Lot 426					
		Commercial Federal Bank	Timothy J. Samuel McManis	Deed of Trust	8	10	2000						X			321	782			Tax Lot 288					
		Steven & Uehli	Betty Uehli	W.D.	8	25	2000	X								322	249			Sup Lot 399					
		Washington County Bank	Steven & Uehli	Deed of Trust	8	25	2000	X								322	252			Sup Lot 399					
		Bank of America N.A.	Bank of America N.A.	Deed of Trust	8	10	2000							X		322	271	251	177	Sup Lot 426					
		Kevin & Jill Christofferow	Bank of America N.A. Trustee	Deed of Reconveyance	8	10	2000							X		322	272	251	177	Sup Lot 426					
		National Loan Investors LP	U.S. Bank National Assoc.	Assign	7	14	2000							X		322	394	240	567	Tax Lot 355					
		Amelissa G. Haner	Commercial Federal Bank	Deed of Trust	8	22	2000	X								322	474	248	300	Tax Lot 553					
		Dary & Alicia & Ray	David A. Sturgemoger	Surv W.D.	9	19	2000	X								324	06			Sup Lot 552					
		Commercial Federal Mfg. Corp.	Dary & Alicia & Ray	Deed of Trust	9	28	2000	X								324	07			Sup Lot 552					
		Principal Residential Mortgage	Dary & Alicia & Ray	Deed of Trust	9	28	2000	X								324	16			Sup Lot 552					
		Blair (Blair) Motors	Commercial Federal Bank	Assignment	10	03	2000					X				324	213	280	452	Sup Lot 369					
		Wells Fargo Bank, Nels	Edward G. & Bailanne Rhoads	Deed of Trust	9	25	2000				X					324	404			Tax Lot 392					
		Professional Mortgage Inc.	Wells Fargo Bank, Nels	Assignment	9	25	2000				X					324	408			Tax Lot 392					
		David A. Sturgemoger	First National Business Bank, Nels	Deed of Trust	10	02	2000	X								324	466	249	722	Sup Lot 552					
		Chace Mortgage Co.	First National Business Bank, Nels	Assignment	10	16	2000						X			325	164	256	456	Tax Lot 211					
		East & Jandy Moore	Washington County Bank	Deed of Trust	8	13	91							X		325	540	180	462	Tax Lot 441					
		Charles E. Kettner	Charles Farms Inc.	Deed of Trust	11	02	2000			X						325	631			Sup Lot 448					
		Charles E. Kettner	Edgar C. Atwood	Real Mfg	11	14	2000				X					326	362	116	461	Tax Lot 518					
		Stella Fargo Bank, NA	Per & Sheroy Stambaugh	Deed of Trust	10	13	2000			X						326	589			Tax Lot 357					
		EDWARD L. & PAMELA R. BRANSFETT	FORT CALHOUN STATE BANK	DEED OF RECONVEYANCE	11	27	2000							X		326	685	300	550-	Tax Lot 566					
		FT CALHOUN STATE BANK	EDWARD L. & PAMELA R.	TRUST	11	20	2000							X		326	689			Sup Lot 566					
		First National Bank NA	Brain Affordable Housing Ltd Part	Continuation of Interest	12	12	2000	X								326	689			Chicago NW Railroad Row in NE 1/4 NW 1/4 see also Blk 3 Map Add. Blair					
		First Union Mfg Corp - Kansas	Bernad & Darla R. Scherer	Deed of Trust	12	6	2000						X			327	376			Tax Lot 580					
		CITIFINANCIAL INC	BRAD & HEATHER CARSON	DEED OF TRUST	12	15	2000	X								327	563			Tax Lot 366					
		Melissa M. Namery	Commercial Federal Bank, Trustee	Cancellation of Trust	12	18	2000	X								327	648	322	474	Tax Lot 553					
		JACQUELINE M. & HERMAN J. JONKSEN	JACQUELINE M. & HERMAN J. JONKSEN	D.C.D.	1	13	2001						X			328	763	328	573	Tax Lot 543					
		Fidelity National	BE Capital Mortgage Services Trust	Deed of Trust	12	13	2000						X			329	01	230	754	Sup Lot 580					
		Bernad & Darla Scherer	Fidelity National Trust	Deed of Trust	01	03	2001						X			329	02	230	754	Sup Lot 580					
		Edward L. & Pamela R. Bransfett	Maria Kleck Scherer & Co.	Real Mfg	01	19	2001							X		329	54	272	727	Sup Lot 566					
		ROBERT K. POWERS	RONA L. HUNT, SINGLE	Rise Mfg	01	30	2001	X								329	452	293	443	Tax Lot 278					

01

RE: Blk 222, Pg 474
DK 245, Pg 312

Numerical Index, Washington County, Lands

SECTION 11
TOWNSHIP 18
RANGE 4

REDFIELD & COMPANY, INC., OMAHA

Table with columns: GRANTEE, GRANTOR, KIND OF INSTRUMENT, DATE OF INSTRUMENT (Month, Day, Year), N.E. QUARTER, N.W. QUARTER, S.W. QUARTER, S.E. QUARTER, ACRES, RECORDED (Book, Page), RELEASING OR ASSIGNING (Book, Page), REMARKS.

01

SECTION 11
TOWNSHIP 18
RANGE 11

Numerical Index, Washington County, Lands

DEWOLF & COMPANY, INC., OMAHA

GRANTEE	GRANTOR	KIND OF INSTRUMENT	DATE OF INSTRUMENT			N. E. QUARTER			N. W. QUARTER			S. W. QUARTER			S. E. QUARTER			ACRES	RECORDED		RELEASING OR ASSIGNING		REMARKS
			Month	Day	Year	N.E.	N.W.	S.E.	N.E.	N.W.	S.E.	N.E.	N.W.	S.E.	N.E.	N.W.	S.E.		Book	Page	Book	Page	
Melissa M Haner	Roy B. Haner	W Deed	12	05	98	X												295	371			July 5 '53	
Lincoln Federal Supv Bank	Melissa M Haner	Deed of Trust	01	13	99	X												295	322			July 19 th 53	
Community Development Corporation	First Lutheran Church of Christ	Corporate	01	13	99	X												295	461			July 19 th 53	
First National Bank	Community Housing Corporation	Deed of Trust	01	13	99	X												295	462			July 19 th 53	
Crystal Mt. Mtg	Community Development Corp	W Deed	01	06	99	X												295	466			July 19 th 53	
United States Dept of Int. Ag.	Crystal Mt Mtg	Mtge	01	13	99	X												295	407			July 19 th 53	
Bell State Credit Union	Kimberly Adams & James Adams	Deed of Trust	09	16	98					X								295	444			July 19 th 53	
Washington County Bank	First National Bank	Deed of Trust	01	13	99	X												295	539	295	422	July 19 th 53	
Washington County Bank	Jennie C. Marshall Hughes	Deed of Trust	12	15	98	X												295	624			July 19 th 53	
Washington County Bank	Paul A. & Sandra J. Hand	Deed of Trust	12	11	98								X	X				295	636			July 19 th 53	
Chas. W. Jensen	Lincoln Federal Supv Bank	Deed of Trust	01	12	99				X									295	808	293	537	July 19 th 53	
Community Bank of Northern Virginia	Travis E. & Jacquelyn M. Lundgard	Deed of Trust	1	22	99										X			296	270			Tax Lot 560	
Roy B. Haner	Melissa M. Haner	Deed of Trust	2	2	99	X												296	714			July 19 th 53	
Walden Bank & Trust	U.S. Bank, Natl Assn ND	Deed of Trust	1	28	99		X											297	4	282	114	Tax Lot 457	
Ameriquist Mortgage Co.	Clinton & Eva Scott	Deed of Trust	1	25	99						X							297	21			Tax Lot 623	
Clinton & Eva Scott	Northwest Bank (Neb) N.A.	Deed of Trust	02	09	99							X						297	91	259	284	July 19 th 53	
The Public	Mary M. Hilliland	Deed of Trust	2	12	99	X		X										297	122			TL 142 & 330	
US Bank NA, ND	Herald E. & Sandra J. Kille	Deed of Trust	1	12	99		X											297	223			July 19 th 53	
Principal Residential Mtg Inc	Lincoln Federal Supv Bank of NE	Deed of Trust	1	11	99				X									297	232	295	280	Tax Lot 524	
Commercial Fed Mtg Corp.	Lincoln Federal Supv Bank of NE	Deed of Trust	11	24	98	X												297	237	292	551	Tax Lot 578	
Edward & Wilma Rhoads	Commercial Federal Bank	Deed of Trust	12	22	98			X										297	264	201	280	Tax Lot 392	
Commercial Federal Bank	Dale & Deloris Grabow	Mtge	2	13	99			X										297	337			Tax Lots 299 & 529	
Lincoln Federal Bank	Commercial Federal Bank	Deed of Trust	02	02	99								X					297	455	292	755	July 19 th 53	
Lincoln Federal Bank	Evangelical Lutheran Church in Amer. Trust	Deed of Trust	2	24	99			X										297	571			Tax Lot 646	
APL Member Credit Un.	Kevin J. & Pamela A. Hindley	Deed of Trust	2	24	99			X										298	14			Tax Lot 297	
Kevin J. & Pamela A. Hindley	AA & Member Credit Un.	Deed of Trust	3	5	99			X										298	20	271	525	Tax Lot 297	
Lincoln Federal Bank	Commercial Federal Bank	Deed of Trust	3	1	99			X										298	64	262	846	Tax Lots 229 & 529	
Commercial Federal Mortgage Corp.	Lincoln Federal Supv Bank of NE	Deed of Trust	1	13	99	X												298	300	295	372	Tax Lot 553	
Lincoln Federal Bank	Donald T. & Linda A. Woodring	Deed of Trust	3	9	99						X							298	420			Tax Lot 622	
First National Bank of Omaha	Barry L. Stirk	Deed of Trust	3	12	99							X						298	421	124	752	Tax Lot 622	
Lincoln Federal Bank	Edwin J. Jipp & Shirley E.	Deed of Trust	3	11	99			X										298	434	119	644	Tax Lot 646	
Washington County Bank	Russell H. & Kristina L. Namon	Deed of Trust	2	26	99				X									298	558			Tax Lot 593	
First National Bank of Omaha	Berry & Patricia L. Malin	Deed of Trust	3	14	99				X									299	157	298	421	July 19 th 53	
Washington County Bank	Bernard & Mary Ann Mathias	Deed of Trust	3	27	99				X									299	550			July 19 th 53	
Washington County Bank	Washington County Bank	Deed of Trust	3	24	99				X									299	554	226	226	Tax Lot 370	
Northwest Bank (Neb) N.A.	Edward W. & Patricia J. Muth	Deed of Trust	3	26	99			X										299	676			July 19 th 53	
Northwest Mortgage Corp.	Northwest Bank (Neb) N.A.	Deed of Trust	3	26	99			X										299	700			July 19 th 53	
U.S. Bank, Natl Assn ND	Harry & Penny Schutt	Deed of Trust	3	12	99					X								300	64			Tax Lot 325	
Continental Mortgage Corporation	Empire State Financial Serv of NE	Deed of Trust	12	28	98			X										300	284	294	592	Tax Lot 580	
Barry & Patricia Stirk	Barry & Patricia Stirk	Deed of Trust	4	19	99						X							300	306			Tax Lot 622	
Edward & Pamela Kampsett	First Citizens State Bank	Deed of Trust	04	26	99					X								300	548	283	54	July 19 th 53	
Edward & Pamela Kampsett	Edward & Pamela Kampsett	Deed of Trust	04	21	99						X							300	550			July 19 th 53	
Lincoln Federal Savings & Loan Assn	Scott & Barbara Kullen	Deed of Trust	4	22	99	X												300	585			July 19 th 53	
DARRELL JACK & SHARON LOREN	FIRST AMERICAN SAVINGS BANK (FSA)	Deed of Trust	4	1	99						X							300	666	320	183	July 19 th 53	
Ernie & Edna Schutt	Ernie & Edna Schutt	Deed of Trust	4	27	99							X						301	129	230	437	July 19 th 53	
Howard & Ruth Raymond	Howard & Ruth Raymond	Deed of Trust	5	15	99								X					301	131	230	437	July 19 th 53	

Numerical Index, Washington County, Lands

SECTION 11
 TOWNSHIP 18
 RANGE 11

RECORDING OFFICE	GRANTEE	GRANTOR	KIND OF INSTRUMENT	DATE OF INSTRUMENT			N. E. QUARTER		N. W. QUARTER		S. W. QUARTER		S. E. QUARTER		ACRES	RECORDED		RELEASING OR ASSIGNING		REMARKS
				Month	Day	Year	N.E.	N.W.	S.W.	S.E.	N.E.	N.W.	S.W.	S.E.		Book	Page	Book	Page	
	Rory J. Harz	Carma J. Jackson Commission & Proxy, Jesse Jackson TR & Mortgage Co DBA The Money Store	WD	11	2	98	X								291	550			Tax Lot 553	
	The Bank of New York		Corp. Assignment	8	15	97	X							291	597			Tax Lot 582		
	Robert & Cynthia Hollingshead	Northwest Financial Fed. Inc.	Deed of Reconveyance	10	30	98			X					291	602	209	675-	Tax Lot 513		
	Nations Banc Mortgage Corp.	Lincoln Federal Sav Bank of Neb	Deed of Trust	5	30	98				X				291	603	282	727	Tax Lot 570 4624, Re-recorded to add borrower.		
	Robert & Cynthia Hollingshead	Northwest Financial Fed. Inc.	Deed of Reconveyance	10	28	98			X					291	604	268	462-	Tax Lot 513		
	Washington County Bank	Michael & Catherine L Pitt	Deed of Assignment	11	3	98						X		291	624			Tax Lot 515		
	Union Federal Savings Bank of Indianapolis	Washington County Bank	Deed of Trust	11	3	98						X		291	629	291	624-	Tax Lot 515		
	Robert & Cynthia Hollingshead	Northwest Financial Fed. Inc.	Deed of Trust	11	04	98			X					291	636	185	247-	Tax Lot 513		
	Nebraska Wholesale Mortgage Co	Robert & Cynthia Hollingshead	Deed of Trust	10	22	98			X					291	663			Tax Lot 513		
	Washington County Bank	First American National Bank	Assignment	10	19	98					X			291	662	225	61	Tax Lot 630 (Barnard only)		
	David R & Alva J Hansen	David R & Alva J Hansen	Quitclaim	11	6	98						X		292	134			Tax Lot 468		
	Washington County Bank	David R & Alva J Hansen	Quitclaim	11	6	98						X		292	135			Tax Lot 468		
	Union School Dep. Int. Indemnity	Washington County Bank	Assignment	11	6	98						X		292	146			Tax Lot 468		
	Washington County Bank	Richard F & Ann E. Hamason	Deed of Trust	11	17	98						X		292	300			Tax Lot 464		
	Washington County Bank	Washington County Bank	Deed of Trust	11	18	98						X		292	340	277	439	Tax Lot 464		
	Robert & Cynthia Hollingshead	Northwest Financial Fed. Inc.	Deed of Trust	11	16	98			X					292	407	286	237-	Tax Lot 513		
	Robert W & Denise K Smith	Washington County Bank	Deed of Trust	10	26	98					X			292	423	285	61	Tax Lot 630		
	Debbie Daville	Raymond V. Johnson, Trustee Estate of Estate of Elizabeth Johnson, dec	WD	11	11	98	X							292	549			Tax Lot 578		
	Lincoln Federal Sav. Bank	Debbie & Keith Daville	Deed of Trust	11	24	98	X						X	292	551-			Tax Lot 578		
	Christopher & Stephanie Grace	Gregory & Bruce, trustee	Assignment	12	3	98						X		293	73	262	770	Tax Lot 515		
	Michael & Joyce Johnson, und & interest	Edna G. Hunt	Quitclaim	12	1	98		X						293	106			Tax Lot 278		
	Estate of Robert Perkins, dec.	Washington County Court	Certificate	12	12	98					X			293	211			Tax Lot 611, 1/2 interest		
	Washington County Bank	Richard A. & Ann H. Hansen	Deed of Trust	11	12	98						X		293	250-			Tax Lot 651		
	Richard & Ann Hansen	Washington County Bank	Deed of Trust	11	17	98						X		293	254	267	161-	Tax Lot 525		
	The Public	Sharon L Miller	Deed of Trust	12	7	98	X							293	283-			Tax Lot 359		
	Professional Mortgage Services Inc.	Edward C. Bradford & Co. Inc.	Assignment	12	01	98			X					293	287			Tax Lot 392		
	Commercial School Mortgage Corp.	Professional Mortgage Services Inc.	Assignment	12	01	98			X					293	277	293	370	Tax Lot 392		
	Edna L. Hunt	Michael R. & Joyce E. Johnson	Mortg. Deed of Trust	12	01	98	X							293	443			Tax Lot 278		
	Jerry E. Thwait	Commercial Federal Bank Trust	Reconvey	10	22	98					X			293	471	237	204-	Tax Lot #19 & 545		
	Bankers Wholesale Mortgage	Bankers Wholesale Mortgage Co	Assignment	10	28	98			X					293	590	291	662	Tax Lot 513 Book 291 pg 663		
	First Union National Bank	Bankers Wholesale Mortgage Co	Assignment	10	28	98			X					293	591	291	663	Tax Lot 513		
	Evangelical Lutheran Church, trustee of Hanson Charitable Trust	Clifford & D. Adreance, Hanson	WD	12	10	98				X				293	609			Tax Lot 646		
	Professional Mortgage Services Inc	Northwest Bank Nebraska, N.A.	Assignment	12	23	98			X					293	639	243	370	Tax Lot 392		
	Northwest Bank Nebraska	Karleson Brennan	Deed of Trust	12	5	98				X	X			294	46-			Tax Lot 247		
	Lincoln Federal Sav. Bank	Northwest Bank	Assignment	12	5	98				X	X			294	50			Tax Lot 247		
	Washington County Bank	Douglas L. & Susan M. Taylor	Deed of Trust	12	14	98					X			294	223			Tax Lot 547 & 562		
	Savings Bank (Indianapolis)	Washington County Bank	Assignment	12	14	98					X			294	228	294	223-	Tax Lot 547 & 562		
	Helfpatron Fin. Serv. of NE Inc	Bert & Darla Rotarrie Scherer	Deed of Trust	12	16	98				X				294	582-			Tax Lot 580		
	BLAIR TELEPHONE COMPANY	NORMA M. VOSS	EXEMPTION	12	10	98	X							294	776			Tax Lots 217, 284, & 616		
	DORA R. & BERT SCHERER	TWO RIVERS STATE BANK	DEED OF RECONVEY.	12	28	98				X				295	59	263	468-	Tax Lot 580		
	ARMA S. JACKSON et al	COMMERCIAL FEDERAL BANK, FSB	RECONVEY.	11	12	98	X							295	69	240	678	Tax Lot 553		
	Douglas L. & Susan M. Taylor	Washington County Bank	Deed of Trust	12	31	98					X			295	153	189	288-	Tax Lot 547 & 562		
	Carrie Huse & Jon S. Stewart	Estate of Robert M. Hansen, dec.	Deed of Trust	12	30	98	X							295	167			Tax Lot 359		
	Washington County Bank	Carrie Huse & Jon S. Stewart	Deed of Trust	12	31	98	X							295	164			Tax Lot 359		
	Commercial School Mortgage	Washington County Bank	Assignment	12	31	98	X							295	176	295	169-	Tax Lot 359		
	Lincoln Fed. Savings Bank of NE	Charles & Joyce M. Johnson	Deed of Trust	1	11	99			X					295	380			Tax Lot 524		

SECTION 11
 TOWNSHIP 18
 RANGE 11

Numerical Index, Washington County, Lands

GRANTEE	GRANTOR	KIND OF INSTRUMENT	DATE OF INSTRUMENT			N. E. QUARTER			N. W. QUARTER			S. W. QUARTER			S. E. QUARTER			ACRES	RECORDED		RELEASING OR ASSIGNING		REMARKS
			Month	Day	Year	N.E.	N.W.	S.W.	S.E.	N.E.	N.W.	S.W.	S.E.	N.E.	N.W.	S.W.	S.E.		Book	Page	Book	Page	
Cary R. Deering	James B. Nancy Deering	W. Deed.	5	30	98				X									284	327			Lot 575	
Washington County Bank.	Cary R. Deering	Deed of Trust	5	30	98				X									284	323			Lot 575	
Commercial Fed Mtge Corp.	Washington County Bank.	Assignment	5	30	98				X									284	330	284	323	Lot 575	
Principal and interest Mtge Corp.	Lincoln Federal Supt. Bank Neb.	Assignment	5	20	98							X						284	381	288	173	Lot 612	
Shonack Corp. W. D. S. M. S.	Commercial Federal Bank.	Receipt of Proceeds	5	26	98	X												284	502	180	652	Lot 459	
Jeanne Marie Harold	Commercial Federal Mtge Corp.	Receipt of Proceeds	4	7	98				X									284	667	201	738	Tax Lot 418	
Nations Banc Mtge Corp.	Lincoln Fed Supt Bank of N.E.	Deed of Trust	5	30	98						X							284	713	282	727	Tax Lots 570 & 624	
Nations Banc Mtge Corp.	Lincoln Fed Supt Bank of N.E.	Deed of Trust	6	3	98				X									284	714	283	744	Tax Lot 577	
Nations Banc Mtge Corp.	Lincoln Fed Supt Bank of N.E.	Deed of Trust	5	22	98			X										285	102	283	118	Tax Lot 371	
A. & M. Realty & Building	First Mortgage Corp.	Deed of Trust	6	23	98			X						X				285	221	290	102	Tax Lot 205	
James B. Herdson	Washington County Bank	Receipt of Proceeds	7	7	98				X									285	382	273	392	Tax Lot 575	
Richard P. Carol A. Ahman	Quaco Financial Serv.	Deed of Trust	7	13	98				X									285	754	270	620	Tax Lot 577	
Washington County Bank.	Harry M. Diana. Trust	Deed of Trust	6	8	98	X												286	53			Tax Lot 370	
Commercial Federal Mtge Corp.	Trust Mortgage	Assignment	1	9	98						X							286	204	276	602	Lot 197 & 271	
Peru & Insurance Co. Inc.	Robert & Cynthia Hellinghead	Deed of Trust	7	16	98				X									286	257			Lot 513	
American Family Financial Serv. Co.	Richard P. & Carol A. Ahman	Deed of Trust	7	17	98				X									286	506			Tax Lot 577	
Wayne K. & James Smith	First Mortgage Corp.	Assignment	7	27	98						X							286	805	265	513	Lot 612	
Richard J. Hanser & Assoc.	Kenneth H. Klesche Trust	Assignment	7	21	98							X						286	817			Lot 627	
Two Rivers State Bank	Beck Refrigeration & Heating Co.	Deed of Trust	8	4	98							X						287	73			Tax Lot 565	
David E. & Marilyn J. Johnson	U.S. Bank, NA	Deed of Trust	7	24	98							X						287	306	188	816	Tax Lot 564	
Robert & Cynthia Hellinghead	Flourest Financial Svcs. Inc.	Deed of Trust	8	5	98				X									287	529	2436	462	Tax Lot 513	
Buck Refrigeration & Heating Co.	U.S. Bank, NA, successor to Guaranty Bank, Mt.	Assignment	8	13	98							X						287	665	218	761	Tax Lot 565	
Flourest Financial Svcs. Inc.	Quaco All Mortgage Corporation	Assignment	4	28	98	X												287	774	205	314	Tax Lot 370	
Barry M. & Diana. Stier	Quaco All Mortgage Corp.	Deed of Trust	4	28	98	X												287	775	205	314	Tax Lot 370	
Commercial Federal Bank.	Lincoln & David W. Lambert	Mtge	8	10	98							X						288	76			Lot 514	
U.S. Bank, NA D.O.	Harold E. & Marian M. Schaille	Deed of Trust	7	27	98													288	247			Tax Lot 557	
Sea Ann C. Quiet	Terry E. & Jean C. Swaitz	W.D.	6	22	98							X						288	389			Tax Lots 479 & 545	
Washington County Bank	Sea Ann C. Quiet	Deed of Trust	8	24	98							X						288	390			Tax Lots 479 & 545	
Union Federal Savings Bank of Indianapolis	Washington County Bank	Assignment	8	24	98							X						288	395	288	390	Tax Lots 479 & 545	
Harold E. & Marian M. Schaille	U.S. Bank, NA, successor to First Bank, NA	Deed of Trust	8	17	98													288	476	258	512	Tax Lot 557	
Kenneth C. Bayly	James L. & Patricia R. Rainard	W. Deed.	9	8	98	X												288	701			Lot 633	
Norma M. Voss	John R. & Norma M. Voss	W.D.	9	5	98	X												289	74			Tax Lots 217, 284 & 616	
Bernard & Mary Ann Mathies	Bernard & Mary Ann Mathies	W.D.	9	24	98							X						289	405			Tax Lot 390	
James H. & Kay J. Crewer	James H. & Kay J. Crewer	W.D.	8	25	98							X						289	406			Tax Lots 585 & 589	
Anita H. Johnson, Trustee	Anita H. Johnson, et al	W.D.	9	21	98	X												289	497			Tax Lot 400	
Anita H. Johnson, Trustee	Curtis E. & Cardice Holstein	W.D.	9	21	98	X												289	499			Tax Lot 400	
Anita H. Johnson, Trustee	Anita H. Johnson, Trustee	Trustees W.D.	9	21	98	X												289	500			Tax Lot 400	
Two Rivers State Bank	Robert W. & Donna Autterrieth	Deed of Trust	9	24	98	X												289	501			Tax Lot 400	
Richard & Linda. Pietz	Robert J. & Denise R. Smith	W.D.	9	17	98							X						290	78			part of Tax Lot 630	
Robert J. & Denise R. Smith	Washington County Bank	Deed of Trust	9	15	98							X						290	79	260	423	Tax Lot 630	
Robert J. & Denise R. Smith	Washington County Bank	Deed of Trust	10	6	98							X						290	243	270	809	Tax Lot 630	
Richard J. Hanser Trustee	Richard J. Hanser Trustee	W.D.	9	1	98													290	393			Lot 468	
Margaret A. Hansen Family Trust	Margaret A. Hansen Family Trust	W.D.	9	1	98													290	394			Lot 468	
David L. Hansen	Margaret A. Hansen Family Trust	W. Deed.	10	1	98							X						290	590			Tax Lot 630	
First American Supt Bank	Richard A. & Linda J. Metz	Deed of Trust	10	1	98							X						291	148			part TL 536	
Richard E. & Ann E. Hanser	David M. & Marion E. Hanser	W.D.	10	26	98								X					291	524	270	570	Lot 630	
Home State Lending Inc	First American Savings Bank	Assignment	10	05	98							X						291	524			Lot 630	
Michael & Catherine P. H.	Christina & Stephen W. Koeth	W.D.	10	11	98								X					291	546			Tax Lot 515	

SECTION 11
TOWNSHIP 18
RANGE 11

Numerical Index, Washington County, Lands

WELLS & COMPANY, INC., OMAHA

GRANTEE	GRANTOR	KIND OF INSTRUMENT	DATE OF INSTRUMENT			N. E. QUARTER			N. W. QUARTER			S. W. QUARTER			S. E. QUARTER			ACRES	RECORDED		RELEASING OR ASSIGNING		REMARKS
			Month	Day	Year	N. E.	N. W.	S. E.	N. E.	N. W.	S. E.	N. E.	N. W.	S. E.	N. E.	N. W.	S. E.		Book	Page	Book	Page	
Washington County Bank	Harold W. Duvendyck & Leona M. Duvendyck	Deed of Trust	11	21	97							X					275	29-			Sub of 570 + 624.		
Donald G. Jones City of Omaha	Oliver Kendall Jones	W.D.	12	10	97									X			275	153			Tax lot 804 - subject to life estate in grantor's 1/2 interest in 18 1/2 acres also easement of front lot - showing \$1500		
Edwi Investment Ints.	City of Blair Nebraska	g.d. Deed	03	18	97									X			275	197			Sub of 521 + 18 1/2 at low sub of 18		
Epitome Investment Ints. Kingdom Federal Savings Bank of Neb.	Karla M. Bromann	Willed Deed of Trust	12	12	97						X	X					275	197			Tax lot 247		
Two Rivers State Bank Barren LeSueur	David E. Johnson	Deed of Trust	11	26	97								X				275	560			Sub of 564.		
Barren LeSueur	Washington County Bank	Deed of Trust	12	16	97				X								275	584	266	57-	Sub of 575		
Barren LeSueur	Commercial Federal Bank	Deed of Trust	11	19	97				X								275	658	227	827-	Sub of 575		
Lincoln Federal Savings Bk. Neb.	Samuel J. & James L. McManigal	Deed of Trust	12	19	97						X						276	12-			Sub of 288		
Richard H. & Lois Marick	U.S. Bank N.C.	Deed of Trust	12	12	97							X					276	199	216	642	Sub of 575		
Arvid & Ann M. Brubaker Erny Robert Bromann Kalla Marie Bromann	U.S. Bank N.C.	Joint Mgt.	12	12	97	X											276	285	109	390	Sub of 206		
Samuel McManigal	Accidental Death Savings Bank	Deed of Trust	06	13	97					X	X						276	206	174	195	Sub of 247		
Samuel McManigal	U.S. Bank N.C.	Deed of Trust	12	18	97						X						276	287	244	679	Sub of 288		
Nations Bank Mortgage Corp.	Lincoln Federal Savings Bank, Ne.	Assign Deed of Trust	12	11	97						X	X					276	287	275	483-	Sub of 247		
Harold W. Duvendyck & Leona M. Duvendyck	Washington County Bank	Deed of Trust	12	31	97							X					276	326	271	501-	Sub of 570 + 624		
Timothy G. Tamara Principal Residential Mortgage	Commercial Federal Bank Kingdom Federal Savings Bank of Nebraska	Release of Mgt. Assign of 207	1	7	98					X							276	426	265	169	Tax lot 288		
Brent St. Cuellar	Kathryn J. Salerno	W.D.	1	9	98							X					276	601			Tax lot 197 + 271		
Major Mortgage	Brent St. Cuellar U.S. Bank N.A. Successor to Fidelity Bank	Deed of Trust	1	9	98							X					276	602			Tax lot 197 + 271		
David E. Madison & Corneal Blair, Appraisers Blair Appraisers & Auctioneers Blair Appraisers & Auctioneers Blair Appraisers & Auctioneers	North Investment Finance Corp. First Star Bank Iowa, N.A.	Deed of Trust Joint Mgt. Part Release	12	30	97									X			276	633	189	304-	Tax lot 204 see also part of 3, 1/2 pp 1st add. Blair Chicago NW Railroad now adjacent to Blk 3 see also part of 3, 1/2 pp 1st add. Blair Chicago NW Railroad now adjacent to Blk 3		
Blair Appraisers & Auctioneers	First Star Bank Iowa, N.A.	Part Release	1	16	98	X											276	807			Chicago NW Railroad now adjacent to Blk 3 see also part of 3, 1/2 pp 1st add. Blair Chicago NW Railroad now adjacent to Blk 3		
Blair Appraisers & Auctioneers	First Star Bank Iowa, N.A.	Part Release	1	16	98	X											276	808	250	135-	Chicago NW Railroad now adjacent to Blk 3 see also part of 3, 1/2 pp 1st add. Blair Chicago NW Railroad now adjacent to Blk 3		
Blair Appraisers & Auctioneers	First Star Bank Iowa, N.A.	Part Release	1	16	98	X											276	810	250	147-	Chicago NW Railroad now adjacent to Blk 3 see also part of 3, 1/2 pp 1st add. Blair Chicago NW Railroad now adjacent to Blk 3		
Washington County Bank	Richard I. & Ann H. Hansen	Deed of Trust	12	26	97								X				277	11-			Sub of 525		
Richard H. & Lois Marick Fidelity Bank	Rockwell Bank Blair Appraisers & Auctioneers Blair Appraisers & Auctioneers	Deed of Trust Part Release Part Release	1	26	98			X									277	89	258	113	Tax lot 493 see also part of 3, 1/2 pp 1st add. Blair Blair - part of Chicago NW Railroad now adjacent to Blk 3		
The Public	Rich. Nansen	adj. pt. mnt.	12	17	97									X			276	848			Tax lots 650 + 651		
Kathryn A. Salerno	Commercial Federal Bank	Deed of Trust	1	13	98							X					277	287	230	406-	Tax lots 197 + 271		
Robert L. Masters	Spec. atty. Corporation (The) Richard H. & Lois Marick	Deed of Trust	2	2	98				X								277	427	219	187-	Sub of 541		
Washington County Bank	Ann L. & William H. Hansen	Deed of Trust	2	6	98										X		277	439			Sub of 464		
Richard I. & Ann H. Hansen	Washington County Bank	Deed of Trust	01	29	98									X			277	452	218	300-	Sub of 525		
Washington County Bank	Harold W. Duvendyck & Leona M. Duvendyck	Deed of Trust	01	22	98						X						277	453			Sub of 570 + 624		
Harold W. Duvendyck & Leona M. Duvendyck	Washington County Bank	Deed of Trust	01	28	98						X						277	457	215	27-	Sub of 570 + 624		
Stade D. Daggatt	Mark & Meyer	W.D.	2	9	98							X					277	489			Tax lot 428		
Lincoln Fed. Sav. Bank of NE	Stade D. Daggatt	Deed of Trust	2	10	98							X					277	490			Tax lot 428		
Randall C. Brammer	Omaha City Employees F.O.E.	Deed of Trust	1	26	98							X					277	509	187	546-	Tax lot 441 see also lot 35, 1/2 pp 1st add. Blair see 2-18-11		
Lincoln Federal Sav. Bank N.E. The Public	Scott & Barbara Trubie Richard H. & Lois Marick	Deed of Trust	2	5	98	X											277	510			Tax lot 634		
Scott & Barbara Trubie	Washington County Bank	Deed of Trust	2	12	98	X											277	788			Sub of 570 + 624 see also lot 35, 1/2 pp 1st add. Blair see 2-18-11		
Walter L. & Mary Ann Kelly	John R. & Ann Kelly	Willed Deed of Trust	02	19	98	X											278	222	218	718-	Sub of 366		
Two Rivers State Bank	Mitchell & Mary Ann Kelly	Deed of Trust	02	18	98	X											278	517			Sub of 366		
David M. & Ann L. Nansen	Fort Calhoun State Bank	Joint Mgt.	02	25	98									X			278	577	267	600-	Sub of 536		
David M. & Ann L. Nansen	Richard I. & Ann H. Hansen	Casement	03	03	98									X			278	599			Sub of 525		
Richard I. & Ann H. Hansen	David M. & Ann L. Nansen	Joint Mgt.	03	03	98									X			278	601			Part of 28 536		
Lincoln Federal Savings Bank of Nebraska	Thomas Carlyle Anderson	Deed of Trust	11	21	97	X											278	803			Tax lot 459		

Numerical Index, Washington County, Lands

SECTION 11.
TOWNSHIP 18.
RANGE 11.

REDFIELD & COMPANY, INC., OMAHA

Table with columns: GRANTEE, GRANTOR, KIND OF INSTRUMENT, DATE OF INSTRUMENT (Month, Day, Year), N. E. QUARTER, N. W. QUARTER, S. W. QUARTER, S. E. QUARTER, ACRES, RECORDED (Book, Page), RELEASING OR ASSIGNING (Book, Page), REMARKS. Rows include entries for Kethy a. Salsburg, Steven B. Lynn & C. Oppermann, Paul A. & Sandra L. Shoel, Washington County Bank, etc.

SECTION 11
 TOWNSHIP 18
 RANGE 11

Numerical Index, Washington County, Lands

EDFIELD & COMPANY, INC., OMAHA

GRANTEE	GRANTOR	KIND OF INSTRUMENT	DATE OF INSTRUMENT			N. E. QUARTER		N. W. QUARTER		S. W. QUARTER		S. E. QUARTER		ACRES	RECORDED		RELEASING OR ASSIGNING		REMARKS
			Month	Day	Year	N.E.	N.W.	S.W.	S.E.	N.E.	N.W.	S.W.	S.E.		N.E.	N.W.	S.W.	S.E.	
Steven C. + Melanie R. Boston	James C. Boston + Melanie R. Boston	Trust	2	6	97	X									263	84			Jan Lot 617
Commercial Federal Mtg. Corp.	James C. Boston + Melanie R. Boston	Trust	2	7	97	X									263	86			Jan Lot 617
Living J. + Harold H. Hindley	Robert S. + Phyllis Hindley	Trust	2	14	97			X							263	132			Jan Lot 297
Ed Investment Inc.	Ed Investment Inc.	Trust	2	13	97			X				X			263	133	218	90	Jan Lot 521
LifeWayne + Pamela K. Hart	Russell A. + Patricia Hart	Rec'd of Rec'd of Trust	2	12	97	X		X							263	419	241	543	Tax Lot 109
Two Rivers State Bank	Dwain + Ronald Scherer	Trust	2	19	97			X							263	469			Tax Lot 580
N.S.R. Investment Corp.	J. B. + Betty Long	Trust	2	28	97				X						263	533			Jan Lot 322-498-499
J. B. + Betty Long	N.S.R. Investment Corp.	Trust	2	28	97				X						263	534			Jan Lot 322-498-499
Ed + Rebecca Jensen	Washington County Court	Outright	2	4	97							X			263	625			Jan Lot 560
Margaret M. Beck	Nation Bank Mortgage Corp.	Rec'd of Rec'd of Trust	2	21	97							X			264	74	224	641	Tax Lot 515
Dele + Abner Madison	Commercial Federal Bank	Rec'd of Trust	3	7	97			X							264	78	199	975	Jan Lot 227
James W. + Kathryn S. Nitzgenkamp	First Mortgage Corp.	Rec'd of Trust	3	3	97	X									264	117	209	62	Tax Lot 617
Kathleen A. + Delaney	Ed + Rebecca Jensen	Trust	2	28	97							X			264	426			Part of Jan Lot 560
James G. + Cheryl + Christine A.	Ed + Rebecca Jensen	Trust	2	26	97							X			264	427			Jan Lot 560
Commercial Federal Bank	Tom + Carolyn Anderson	Mortgage	02	27	97	X									264	468			Jan Lot 459
Lowest National Bank	Ed + Cynthia Hollingshead	Trust	12	27	96			X							264	556			Jan Lot 513
Commercial Federal Bank	Timothy G. + Tamara M. Manigal	Mortgage	4	11	97				X						265	169			Tax Lot 288
Bryan S. + Nick + Susan	First Bank, N. C.	Trust	4	18	97			X							265	237			Jan Lot 573
Ed + Cynthia Hollingshead	Bryan S. + Nick + Susan	Trust	4	21	97			X							265	270			Jan Lot 573
American Family Lumber Inc.	Donal W. + Sandra J. Mille	Mortgage	4	15	97	X									265	520			Jan Lot 459 Inside/ME
Lincoln Federal Supt. Bk. Neb.	Wayne R. + Joyce A. Smith	Trust	4	23	97				X						265	543			Jan Lot 642
Commercial Credit Corp.	Kathleen A. + Delaney	Trust	4	30	97							X			265	716			Jan Lot 561
Lincoln Federal Supt. Bk. Neb.	First Bank, N. C.	Trust	4	28	97			X							265	874			Jan Lot 288
Washington County Bank	Beverly + Richard	Trust	5	2	97			X							266	57			Jan Lot 575
First Mortgage Corp.	Lincoln Federal Supt. Bk. Neb.	Trust	4	23	97				X						266	333	265	543	Jan Lot 642
Ed + Cynthia Hollingshead	First Bank, N. C.	Trust	3	4	97			X							266	368	150	270	Jan Lot 513
Alfred Thrup Mortgage Co.	Michael Paul + Sarah Jane Becker	Trust	5	19	97						X				266	431			Tax Lot 626
Wayne R. + Joyce A. Smith	First Bank, N. C.	Trust	5	16	97				X						266	682	214	836	Jan Lot 451
Kathleen A. + Delaney	Lincoln Federal Supt. Bk. Neb.	Trust	5	9	97							X			266	683	224	61	Jan Lot 561
First Bank, N. C.	Roy + Patricia + Robert	Trust	4	24	97				X						266	701			Jan Lot 325
Richard + Ann M. Namson	Washington County Bank	Trust	5	30	97	X									266	718			the new bank is supposed to be adjacent to the new bank
Richard + Ann M. Namson	Washington County Bank	Trust	5	19	97						X				267	161			Tax Lot 525
Michael + Sarah Becker	Alfred Thrup Mtg. Co.	Trust	6	4	97						X				267	350	187	828	Tax Lot 626
David M. + Marion + Norman	Barbara + Maurice + Roy + Ruth M. Blanchard + etc.	Trust	6	16	97						X				267	598			Tax Lot 536
First National State Bank	David M. + Marion + Norman	Trust	6	18	97						X				267	608			Tax Lot 536
The Public	David M. + Marion + Norman	Trust	6	18	97						X				267	604			Tax Lot 536
Edward W. + Patricia J. Muth	Kristina + Alan G. Gieger	Trust	5	15	97			X							267	773			Jan Lot 494
Premier Mortgage Corporation	Edward W. + Patricia J. Muth	Trust	6	4	97			X							267	773			Jan Lot 494
Lowest Mortgage Inc.	Premier Mortgage Corporation	Trust	6	4	97			X							267	778	267	773	Jan Lot 494
Roy B. + Patricia	Barbara + Maurice + Roy + Ruth M. Blanchard + etc.	Trust	6	17	97							X			268	70			Jan Lot 559
Washington County Bank	Roy B. + Patricia	Trust	6	27	97							X			268	71			Jan Lot 559
H. E. + Susan + John + etc.	City of Blair, Nebraska	Trust	6	26	97							X			268	235			Part of 17th Avenue
James M. + Kelly + Susan + etc.	James M. + Susan + Kelly	Trust	6	26	97				X	X					268	432			Jan Lot 563
Lincoln Federal Supt. Bk. Neb.	James M. + Susan + Kelly	Trust	6	30	97				X	X					268	433			Jan Lot 563
Lowest Mortgage Inc.	Roy B. + Patricia	Trust	7	1	97			X							268	462			Tax Lot 513

Numerical Index, Washington County, Lands

 SECTION 11
 TOWNSHIP 18
 RANGE 11

	GRANTEE	GRANTOR	KIND OF INSTRUMENT	DATE OF INSTRUMENT			N. E. QUARTER			N. W. QUARTER			S. W. QUARTER			S. E. QUARTER			ACRES	RECORDED		RELEASING OR ASSIGNING		REMARKS
				Month	Day	Year	N.E.	N.W.	S.E.	N.E.	N.W.	S.E.	N.E.	N.W.	S.E.	N.E.	N.W.	S.E.		Book	Page	Book	Page	
	Beasley as Secy of Norton	Commonwealth of Ind State Ins Co	Recd of Recorwy	8	20	96					X						257	227	222	461	Sub of lot 211.			
	Aves Financial Services Int Inc	Richard P & Carol A. Ahmann	Recd of Recorwy	8	26	96				X							257	263			Sub of lot 577.			
	Richard P & Carol A. Ahmann	Aves Financial Services Int Inc	Recd of Recorwy	9	4	96				X							257	483	242	638	Sub of lot 577.			
	Washington County Bank	Paul A & Sandra L. Naack	Recd of Recorwy	8	30	96							X	X			257	580			Sub of lot 249.			
	Steven C & Renee A. Gleason	Washington County Bank	Recd of Recorwy	8	21	96				X							257	695	200	700	Sub of lot 484.			
	Richard P & Carol A. Ahmann	Aves Financial Services Int Inc	Recd of Recorwy	9	10	96				X							257	873	242	638	Sub of lot 577.			
	Richard P & Carol A. Ahmann	Aves Financial Services Int Inc	Recd of Recorwy	9	10	96				X							257	874	190	638	Sub of lot 577.			
	Richard P & Carol A. Ahmann	Aves Financial Services Int Inc	Recd of Recorwy	9	10	96				X							257	875	226	141	Sub of lot 577.			
	Richard P & Carol A. Ahmann	Aves Financial Services Int Inc	Recd of Recorwy	9	10	96				X							258	51			Tax lot 422.			
	aba The Money Store	Nene L & Sherry E. Galsbury	Recd of Recorwy	9	18	96		X									258	113			Tax lot 493.			
	Packers Bank	Richard R. Tracy & Garnel	Recd of Recorwy	9	14	96		X									258	380			Tax lot 455.			
	S.E. Smith & Sons Lumber Co	James C. Gagnard	Recd of Recorwy	10	2	96							X				258	417	188	524	Sub of lot 422.			
	Bank of Sherry E. Galsbury	Arnold & Isabel Galsbury	Recd of Recorwy	9	26	96	X										258	417			Sub of lot 422.			
	First Bank, N.A.	Narald & Mariam Schaefer	Recd of Recorwy	9	12	96							X				258	512			Tax lot 557.			
	Washington County Bank	Steven C & Renee A. Gleason	Recd of Recorwy	8	20	96				X							258	537			Tax lot 484.			
	Ned & Mary Kay Miller	Washington County Bank	Recd of Recorwy	9	16	96	X										258	591	187	141	Tax lot 331.			
	Ned & Mary Kay Miller	Washington County Bank	Recd of Recorwy	9	27	96	X										258	592	172	141	Tax lot 331.			
	Washington County Bank	Ned & Mary Kay Miller	Recd of Recorwy	9	23	96	X										258	593			Tax lot 331.			
	Bernard C & Bernard W. Constock	Janita M. Gagnard	Recd of Recorwy	10	17	96							X				259	182			Tax lot 403.			
	Packers Bank	Centon & Eva Scott	Recd of Recorwy	10	9	96							X				259	284			Tax lot 623.			
	B.E. Capital Mortgage Services Inc	Empire Ammort Mortgage Corp.	Assignment	2	27	95				X							259	400	230	754	Sub of lot 580			
	Blair Affordable Housing II	Blair Affordable Housing II	Recd of Recorwy	8	1	96	X										260	20			See also Dec 3, 1993 add Blair			
	Edwin L & Shirley E. Jeff	Ed Jeff Construction Company	Recd of Recorwy	11	22	96				X			X				260	350			Sub of lot 591.			
	Robert W & Dennis L. Smith	Washington County Bank	Recd of Recorwy	11	14	96							X				260	422	231	209	Sub of lot 630.			
	Washington County Bank	Robert W & Dennis L. Smith	Recd of Recorwy	11	14	96							X				260	423			Sub of lot 630.			
	State of Nebraska Dept of Roads	Services & Projects	Recd of Recorwy	10	22	96							X				260	733			Sub of lot 630.			
	(See Public)	Metro Health Services	Recd of Recorwy	12	18	96	X										261	176			Sub of lot 630.			
	Gene L & Sherry E. Galsbury	American Family Financial Services	Recd of Recorwy	9	13	96	X										261	267	214	762	Sub of lot 490.			
	Blair Affordable Housing II	Blair Affordable Housing II	Recd of Recorwy	12	19	96	X										261	280			Sub of lot 490.			
	James H. Pincus, trustee	James H. & Virginia P. Pincus	Recd of Recorwy	7	3	96							X				261	377			Tax lot 526.			
	James H. Pincus, trustee	James H. & Virginia P. Pincus	Recd of Recorwy	11	21	96	X		X								261	454			Sub of lot 109.			
	Trust Co of Superior	Saith Mary Pincus	Recd of Recorwy	11	26	96	X		X								261	456			Sub of lot 109.			
	Washington County Bank	Richard L. Hansard	Recd of Recorwy	12	16	96											261	516			Sub of lot 299.			
	Stand of James Smith & Co	Stand of James Smith & Co	Recd of Recorwy	12	24	96											261	565			Sub of lot 69.			
	First Call State Bank	John H. Guffey	Recd of Recorwy	12	19	96	X										261	700			Sub of lot 550.			
	Commercial Federal Bank	First Call State Bank	Recd of Recorwy	12	19	96	X										261	705	261	700	Sub of lot 550.			
	Washington County Bank	Thomas & Hilliland	Recd of Recorwy	9	26	96		X									262	55			Tax lot 613.			
	T.A.R. Preferred Mortgage Corp	Gene L & Sherry E. Galsbury	Recd of Recorwy	13	11	96	X										262	90			Tax lot 432.			
	John H. Guffey	First Bank, N.A.	Recd of Recorwy	01	13	97	X										262	579	230	223	Sub of lot 550.			
	Paul A. Sandra L. Naack	Washington County Bank	Recd of Recorwy	1	28	97							X	X			262	612	257	580	Tax lot 249.			
	Washington County Bank	Paul A. Sandra L. Naack	Recd of Recorwy	1	16	97							X	X			262	613			Tax lot 249.			
	Thomas L. Hilliland	Washington County Bank	Recd of Recorwy	1	24	97		X									262	635	246	9-10	Tax lot 613.			
	Christopher T. & Stephanie Nestor	Margaret M. Hanson	Recd of Recorwy	2	4	97							X				262	765			Tax lot 515.			
	Sherrys Tree Mortgage Services	Christopher & Stephanie Nestor	Recd of Recorwy	2	4	97							X				262	766			Tax lot 515.			
	Margaret M. Hanson	Christopher & Stephanie Nestor	Recd of Recorwy	2	4	97							X				262	770			Tax lot 515.			
	Commercial Federal Bank	Dale A. & Deloris B. Matson	Mtge	2	1	97				X							262	844			Sub of lot 229 & 529.			

Numerical Index, Washington County, Lands

FIELD & COMPANY, INC., OMAHA

GRANTEE	GRANTOR	KIND OF INSTRUMENT	DATE OF INSTRUMENT			N. E. QUARTER			N. W. QUARTER			S. W. QUARTER			S. E. QUARTER			ACRES	RECORDED		RELEASING OR ASSIGNING		REMARKS
			Month	Day	Year	N.E.	N.W.	S.E.	N.E.	N.W.	S.E.	N.E.	N.W.	S.E.	N.E.	N.W.	S.E.		Book	Page	Book	Page	
Washington County Bank	John & Barbara Trullion	Deed of Trust	1	8	96	X												248	718			See Lot 38, 760' Heights Add. Blk 11 2nd 2d. in NE 1/4 NE 1/4.	
Washington County Bank	Fred & Sherry Gambaugh	Deed of Trust	1	3	96		X											248	704			Tax Lot 357	
L & R Partnership	Rupert G. & Ruth E. Ducklow	Deed of Reconveyance	1	3	96				X	X								248	738	199	617	Tax Lot 472	
Capotead, Inc.	First Mortgage Corp.	Deed of Trust	11	1	95						X							249	202	222	666	Tax Lot 428	
City of Blair	Blair College	Deed of Conveyance	2	2	96					X								249	283			part TL 365	
Chas. L. Jones	Lincoln Federal Savings Bank, Inc.	Deed of Trust	1	27	96				X									249	410	243	485	Tax Lot 524	
Chas. L. Jones	John C. Hausmann et al	Deed	2	7	96				X									249	649			Tax Lot 51	
Washington County Bank	Steven C. & Renee A. Olson	Deed of Trust	2	29	96					X								250	337			Tax Lot 484	
John P. Pallas	Steven C. Olson & Renee A. Olson	Deed of Trust	2	29	96					X								250	341			Tax Lot 484	
Denise & Ruth A. G. Cormick	Denise & Ruth Ann G. Cormick	WD	3	7	96				X									250	472			Tax Lot 620	
Steven C. & Renee A. Olson	Washington County Bank	Deed of Trust	3	14	96					X								250	512	227	122	Tax Lot 484	
Professional Mortgage Lenders	Flourist Bank, Nebraska	Deed of Trust	3	6	96				X									250	744			Tax Lot 392	
Flourist Bank (Nebraska)	Edward C. House & Britanne	Deed of Trust	3	6	96				X									250	755			Tax Lot 392	
Paul E. News, Trustee	Paul E. News	Deed of Trust	2	15	96				X									250	766			Tax Lot 298	
Lincoln Federal Savings Bank	Kevin R. Gill Christ of Jesus	Deed of Trust	3	25	96						X							251	177			Tax Lot 426	
Blair College	Blair District Washington Co.	Deed of Trust	3	29	96	X												251	188			See also in 4th page of report 1st page of 2d. page of report 8	
Blair District Washington Co.	Blair District Washington Co.	Deed of Trust	3	21	96	X												251	191			Tax Lot 426	
Kevin R. Gill Christ of Jesus	Washington County Bank	Deed of Trust	4	2	96						X							251	418	231	665	Tax Lot 426	
Blair College	Union Pacific Railroad Company	Deed of Trust	3	14	96	X												251	515			Strip of land shown in Tax Lot 426 - under old 1/2 acre.	
Margaret M. Allen, Trustee	Margaret M. Allen	Deed of Trust	3	13	96							X						251	769			Tax Lot 475	
Nations Bank Mortgage Corp.	Lincoln Federal Savings Bank, Neb.	Assignment	3	25	96								X					252	121	257	177	Tax Lot 426	
Bentley Communication	Donald & Patricia N. Lutz	Deed of Trust	10	13	95		X											252	725			Tax Lot 599	
Richard & Germaine M. Hames	Washington County Bank	Deed of Trust	4	26	96					X								252	776			Tax Lot 299	
Washington County Bank	Harraine, Richard & Hames	Deed of Trust	4	22	96					X								252	777			Tax Lot 399	
Commercial Federal Bank	Brent E. & Terri A. Ramsey	Mortg	4	22	96	X												253	487			Tax Lot 516	
Kevin G. Christensen	Source One Mortgage Corp.	Deed of Trust	4	23	96							X						253	455	193 208	180 781	Tax Lot 426	
Kevin G. Christensen	Kevin & Linda J. Haring	Deed of Trust	5	28	96					X								253	784			Tax Lot 312	
Kevin G. Christensen	John & Jessie W. Christopher	Deed of Trust	5	29	96							X		X				253	801			Tax Lot 431 including night interests on same	
Washington County Bank	Edward & Pamela R. Ramapat	Deed of Trust	5	23	96						X							253	812			Tax Lot 566	
Edward & Pamela Ramapat	Washington County Bank	Deed of Trust	5	28	96						X							253	819	231	340	Tax Lot 566	
Kevin G. Christensen	Kevin & Linda J. Haring	Deed of Trust	5	31	96					X								254	33	222	46	Tax Lot 312	
Washington County Bank	Kevin & Linda J. Haring	Deed of Trust	5	16	96		X											254	49			Tax Lot 372	
John P. Pallas	Union Pacific Railroad Co.	Deed of Trust	5	30	96	X	X											254	71			Tax Lot 516	
Richard & Germaine M. Hames	Edward & Virginia Ann Berumson	Deed of Trust	7	1	96	X												255	639	159	182	Tax Lot 477	
John P. Pallas	Clifford F. & Florence M. Mason	Deed of Trust	6	13	96					X								255	719			Tax Lots 645 & 646	
James T. Adams	Bradley O. Tracey & Norton	Deed of Trust	7	15	96						X							256	355			Tax Lot 211	
Washington County Bank	Steven C. & Renee A. Olson	Deed of Trust	7	30	96					X								256	357			Tax Lot 484	
Union Federal Bank of Indianapolis	Washington County Bank	Deed of Trust	7	30	96					X								256	362	256	357	Tax Lot 484	
Steven C. & Renee A. Olson	Washington County Bank	Deed of Trust	8	6	96					X								256	363	250	337	Tax Lot 484	
Kevin G. Christensen	Kevin & Linda J. Haring	Deed of Trust	7	31	96					X								256	456			Tax Lot 211	
Mary Ellen McCord	Kevin & Linda J. Haring	Deed of Trust	8	3	96						X							256	633			Tax Lot 474	
First Bank Iowa	Kevin & Linda J. Haring	Deed of Trust	8	16	96	X												256	673			Tax Lot 3	
Kevin & Linda J. Haring	Kevin & Linda J. Haring	Deed of Trust	7	27	96							X						256	633	225	710	Tax Lot 474	
Commercial Mortgage Corp	Kevin & Linda J. Haring	Deed of Trust	8	7	96							X						256	634			Tax Lot 474	
Edward & Pamela Ramapat	Kevin & Linda J. Haring	Deed of Trust	8	7	96						X							257	30	11.5	66.4	Tax Lot 566	
First Bank Iowa	Blair Affiliated Housing, 2nd Dist	Mortg	2	28	96	X												250	135			Tax Lot 566	
First Bank Iowa	Blair Affiliated Housing, 2nd Dist	Deed of Trust	2	28	96	X												250	142			Tax Lot 566	
First Bank Iowa	Blair Affiliated Housing, 2nd Dist	Deed of Trust	2	28	96	X												250	143			Tax Lot 566	

SECTION 11
 TOWNSHIP 18
 RANGE 11

Numerical Index, Washington County, Lands

REDFIELD & COMPANY, INC., OMAHA

GRANTEE	GRANTOR	KIND OF INSTRUMENT	DATE OF INSTRUMENT			N. E. QUARTER				N. W. QUARTER				S. W. QUARTER				S. E. QUARTER				ACRES	RECORDED		RELEASING OR ASSIGNING		REMARKS	
			Month	Day	Year	N.E.	N.W.	S.W.	S.E.	N.E.	N.W.	S.W.	S.E.	N.E.	N.W.	S.W.	S.E.	N.E.	N.W.	S.W.	S.E.		Book	Page	Book	Page		
Terry E. Thwaites Fourth Federal Savings Bank of Nebraska	Tommy A. & Annette Hale	Mort	1	6	95										X								237	203			Tax Lots 479 + 545	
	Terry E. Thwaites	Deed of Trust	1	6	95										X									237	204			Tax Lots 479 + 545
Hale A. & Deloris B. Matson The Public	John R. & Helen M. Macholan	Mort	1	2	95							X												237	210			Tax Lot 528
	Hale A. & Deloris B. Matson	Acknow										X												237	211			Tax Lot 528
John R. & Helen M. Macholan Commercial Federal Mortgage Corp.	Hale A. & Deloris B. Matson Bank of Nebraska	Deed of Trust	1	2	95										X									237	212			Tax Lot 528
The Public	Ned Miller	Assign	1	24	95	X																		237	404	237	204	Tax Lot 479 + 545 NE Railroad Row adjacent to Bank Lot 331 part of 331 20 Acres in NE 1/4 NE 1/4
Countrywide Funding Corp Ray Nagler, Lura Nagler Shirley Nagler, Lura Nagler Shirley Nagler, Lura Nagler	Express America Mtge Corp	Deed of Trust	12	8	94	X																		237	467	238	752	Tax Lot 372 part of 372 part of 372
Express America Mtge Corp	Mortgage Resource Corp.	Mortgage	3	8	94	X																		238	666			Tax Lot 372 part of 372 part of 372
John M. & Donna J. Newton	John M. & Donna J. Newton	QCO	3	16	95							X												238	855			Tax Lot 580
The Public James R. & Elizabeth A. Bolton Ft Calhoun State Bank	James R. & Elizabeth A. Bolton Ft Calhoun State Bank	Appur Deed of conveyance	3	30	95							X												239	209			Tax Lots 491 + 492 Railroad Row property adjacent to TL 154 in SE 1/4 NE 1/4
City of Blair	Dana College	Deed of conveyance	4	25	95	X																		239	223	233	28	Tax Lot 528 part NW 1/4 NW 1/4 see instrument
Charles & Barbara J. Nelson	Jeffrey S. & Cindy L. Nelson	Deed of Trust	4	27	95							X												240	86			Tax Lot 380
First Bank, NA	Charles & Barbara J. Nelson	Deed of Trust	4	28	95							X												240	168			Tax Lot 380
First Bank American Family Financial Services Carol M. & Marvin John E. & Susanna Mann	Howard M. & Judith M. Raymond Dana College	Deed of Trust	4	30	95																			240	382			Tax Lot 355
City of Blair	John E. & Susanna Mann	Mortgage	5	5	95										X									240	463			Tax Lots 570 + 624
City of Blair	Dana College	QCO	4	21	95										X									240	488			part NW 1/4 NW 1/4
First Bank	Howard M. & Judith M. Raymond	Mortgage	4	27	95										X									240	489			part NW 1/4 NW 1/4
City of Blair	Dana College	QCO	4	21	95																			240	567			Tax Lot 355 part NW 1/4 NW 1/4 see instrument
Dwight & Bonnie Peterson Carma & Jackson Cameron & Mary Jane Jackson Commercial Federal Mtge Corp	Dana College Carma & Jackson Cameron & Mary Jane Jackson	QCO Deed of Trust	4 5	21 18	95 95										X									240 240	630 632			Tax Lot 355 part NW 1/4 NW 1/4 see instrument
Omaha Public Power District	City of Blair	Deed of Trust	7	30	92	X																		240	677			Tax Lot 553
Tommy A. & Annette Hale	Fourth Federal Savings Bank of NE	Deed of Trust	5	10	95										X									240	678	237	322	Tax Lot 553
Harley & Elsie Wilcox et al Elsie Wilcox Wm. & Mary Meyer	Washington County Bank Washington County Bank	Deed of Trust Deed of Trust	5 5	19 19	95 95	X X																		240 240	763 860	237	322	Tax Lot 479 + 545 Tax Lot 553
Wm. & Susanna Mann Estate of Estate of Estate of	American Family Financial Services	Deed of Trust	5	33	95										X									240	861	233	559	Tax Lot 553
David O. Thompson	Worthy Court, Washington	Deed of Trust	6	14	95										X									241	8	181	286	Tax Lots 435 + 570
John M. & Donna J. Newton Rosamary Chance	John M. & Donna J. Newton Rosamary Chance	Deed of Trust	6	10	95										X									241	256			Tax Lot 373
Jacqueline & Meyer Jeffrey & Nelson Thomas & Susan M. Nelson	Rosamary Chance Rosamary Chance	Deed of Trust	6	10	95										X									241	257			Tax Lot 373
Dewayne J. & Pamela B. Hart	Douglas J. & Jan A. Clayton	Deed of Trust	5	25	95										X									241	258	193	558	Tax Lot 373
Mortgage Network Corporation	Dewayne J. & Pamela B. Hart	Deed of Trust	6	13	95	X																		241	451	208	352	Tax Lot 380
Washington Square Mtge. Co.	Mortgage Network Corporation	Deed of Trust	6	15	95	X																		241	542			Tax Lot 109
Emmie C. & Marjell Hughes	Candace L. Muddle	Deed of Trust	6	15	95	X																		241	543	241	543	Tax Lot 109
Commercial Federal Mtge Corp Greater Omaha Federal Credit Union	First National Bank NA Omaha A. & Mariejean Buchholz	Deed of Trust Deed of Trust	4 4	28 24	95 95										X									241 242	833 182	240	168	Tax Lot 129 Tax Lot 380
First National Bank, NA	Tedford R. & Maureen Niday	Deed of Trust	7	7	95									X	X									242	488			Tax Lot 205
Jack H. & Jane S. Kestler Arco Financial Services International, Inc.	Sydney & Rose M. Marquardt Richard P. & Carol A. Ahmann	Deed of Trust Deed of Trust	7 7	19 18	95 95																			242 242	542 638	90	37	Tax Lot 563 part of same in TL 354 termination of reset BK 90, Pged 7
First National Bank, NA	Timothy & Pamela McManigill	Deed of Trust	7	17	95										X									242	679			Tax Lot 577
David O. Thompson Commercial Federal Mortgage Bank of Neb.	David O. Thompson David O. Thompson	Deed of Trust Deed of Trust	7 7	24 26	95 95	X X																		242 242	721 722			Tax Lot 288 TL 552
Richard P. & Carol A. Ahmann	Richard P. & Carol A. Ahmann	Deed of Trust	7	27	95										X									242	722	242	143	TL 552

67

Numerical Index, Washington County, Lands

SECTION 11
 TOWNSHIP 18
 RANGE 11

GRANTEE	GRANTOR	KIND OF INSTRUMENT	DATE OF INSTRUMENT			N. E. QUARTER			N. W. QUARTER			S. W. QUARTER			S. E. QUARTER			ACRES	RECORDED		RELEASING OR ASSIGNING		REMARKS
			Month	Day	Year	N.E.	N.W.	S.W.	S.E.	N.E.	N.W.	S.W.	S.E.	N.E.	N.W.	S.W.	S.E.		Book	Page	Book	Page	
Washington County Bank	Kerwin J. Gil Christy	Deed of Trust	7	6	94								X					231	665			Tax Lot 426	
Edward & Pamela Ramapatt	First Nat. Bank NA	Deed of Recovey	7	6	94						X							231	709	194	746	Tax Lot 566	
First Nat. Bank NA	Tedford & Maureen Niday	Deed of Recovey	6	9	94						X	X						231	739			Tax Lot 563	
Brend & Darla Scherer	Hammer Home Administration	Satisfaction	7	5	94					X								231	822	184	24-	Tax Lot 580	
Brend & Darla Scherer	Hammer Home Administration	Satisfaction	7	5	94					X								231	823	169	40-	Tax Lot 580	
J. B. & Betty Song	Conservative Savings Bank	Deed of Recovey	7	21	94						X							232	121	119	654	Tax Lots 498 & 499	
Mark & D. Meyer	First American Sup Bank	Deed of Recovey	2	14	94						X							232	116	206	433	Tax Lot 428	
Kristina & Lee Skigelt	Thomas & Brenda Riley	W.D.	7	27	94				X									232	278			Tax Lot 494	
Chicago North Western Transportation Co	State of Nebraska Dept of Roads	Q.C.R.	3	28	94		X											232	259			T.L. 2.534, 5.33 & 199 return per. must be granted	
Bradley A. Tracy & L. Norton	Roger E & Linda S. Howland	Deed of Recovey	7	-	94						X							232	460			Tax Lot 211	
C.R.S. Financial Services Inc.	Bradley A. Tracy & L. Norton	Deed of Recovey	7	29	94						X							232	461			Tax Lot 211	
Fidelity Bond Mortgage Co.	C.R.S. Financial Services Inc.	Assignment	7	29	94						X							232	467	232	461	Tax Lot 211	
Roger E. & Linda S. Howland	Washington County Bank	Deed of Recovey	7	29	94						X							232	730	214	480	Lot 211	
Ronda D. Snyder	Billy A. Snyder Jr.	Q.C.R.	2	17	93				X									233	12			Tax Lot 438	
Tony & Annette Hale	Washington County Bank	Deed of Recovey	8	9	94						X							233	26	188	607	T.L. 479 & 545	
Tony & Annette Hale	Washington County Bank	Deed of Recovey	8	9	94						X							233	27	188	614	T.L. 479 & 545	
First National State Bank	Jesse & Patricia Robinson & Ida Robinson Electric	Deed of Recovey	8	11	94		X											233	282			tract of land in Tax Lot 598	
Roger & Linda Howland	Occidental Nebraska Sup Bank	Deed of Recovey	6	13	90						X							233	44	158	707	Tax Lot 211	
Marley Kyle Skilcox	Nebr Dept of Health	Deed of Recovey	6	16	93		X											233	45			Tax Lot 553	
Nancy & State Skilcox	Washington County Bank	Deed of Recovey	8	10	94		X											233	46	173	166	Tax Lot 553	
James & Mary Meyer	Charles J. Gorgensen & Wif	Deed of Recovey	8	10	94					X								233	91			Lot 504 Sec 11-18-11	
Washington County Bank	Robert & Ann S. Hansen	Deed of Recovey	8	4	94								X					233	137			Lot 525	
R.C.R. Holdings Inc.	United Mortgage Co. Inc.	Assignment	12	20	91					X								233	147	190	586	Lot 580	
James Home Admin.	Carol J. McAlamy	Mtge.	8	18	94					X								233	207			Lot 295	
Charles Joyce Gorgensen	Resolution Trust Corporation	Trust	8	15	94					X								233	389	107	392	Tax Lot 524	
Thomas & Brenda Riley	Leader Federal Bank for Sops	Deed of Recovey	8	16	94				X									233	485	218	804	Tax Lot 494	
Washington County Bank	Elaie Skilcox & Mary M. Meyer	Deed of Recovey	8	22	94		X											233	559			Tax Lot 553	
Daniel & Linda Eberhardt	Ronald & Roma D. Beebe	Deed of Recovey	8	31	94							X						233	617			Tax Lot 514	
First Federal Savings & Loan Association of Lincoln	Daniel & Linda Eberhardt	Deed of Recovey	8	31	94							X						233	618			Tax Lot 514	
Ronald & Roma Beebe	First Nat. Bank NA	Deed of Recovey	6	29	94							X						233	623	319	814-	Tax Lot 514	
Howard & Quetta Raymond	Beneficial Nebraska Inc & Beneficial Mtge Co.	Deed of Recovey	9	6	94								X					234	90	204	454	Tax Lot 355	
Kerwin R. Hoffmeier	Randall C. Brammer	W.D.	9	9	94							X						234	228			Tax Lot 441	
Commercial Federal Mortgage Corp.	Kerwin R. Hoffmeier	Deed of Recovey	9	19	94							X						234	229			Tax Lot 441	
Washington County Bank	Margaret M. Beck	Deed of Recovey	9	16	94							X						234	258			Tax Lot 515	
Commercial Federal Mortgage Corp.	First Federal Savings & Loan Assoc of Lincoln	Deed of Recovey	9	2	94							X						234	268	233	618	Tax Lot 514	
Commercial Federal Savings Bank of Nebraska	Tony & Annette L. Hale	Deed of Recovey	9	19	94							X						234	423			Tax Lots 479 & 545 tract of land in T.L. 598	
Jesse & Patricia Robinson	State of Nebr, Dept of Roads	Q.C.R.	9	12	94		X											234	461			Tax Lot 580	
First Nat. Bank NA	Brend & Darla Scherer	Deed of Recovey	10	20	94					X								235	601			Tax Lot 580	
Mike & Lorna Flint Berg	Becky A. Flint	Deed of Recovey	11	22	94								X					235	702			Lot 474	
Scott & Barbara Truloni	Willard Sk & Sherrill Ward	Deed of Recovey	11	4	94		X											235	750			30 ac. in NE 1/4 NE 14 30 ac. in NE 1/4 NE 14 30 ac. in NE 1/4 NE 14	
Washington County Bank	Scott & Barbara Truloni	Deed of Recovey	11	4	94		X											235	752			30 ac. in NE 1/4 NE 14 30 ac. in NE 1/4 NE 14 30 ac. in NE 1/4 NE 14	
Express America Mtge Corp.	Washington County Bank	Deed of Recovey	11	4	94		X											235	758	235	752	30 ac. in NE 1/4 NE 14 30 ac. in NE 1/4 NE 14 30 ac. in NE 1/4 NE 14	
Willard W. Warwick, Jr.	Washington County Bank	Deed of Recovey	11	4	94		X						X	X				235	760	230	564	30 ac. in NE 1/4 NE 14 30 ac. in NE 1/4 NE 14 30 ac. in NE 1/4 NE 14	
Lincoln Federal Savings Bank	Paul A. & Sandra L. Haack	Trust	11	23	94								X	X				236	322			Tax Lot 249	
Paul A. & Sandra L. Haack	Washington County Bank	Deed of Recovey	11	28	94								X	X				236	328	210	845-	Tax Lot 249	
Paul A. & Sandra L. Haack	Washington County Bank	Deed of Recovey	11	23	94								X	X				236	329	181	745-	Tax Lot 249	

next page -

Numerical Index, Washington County, Lands

SECTION 11
 TOWNSHIP 18
 RANGE 11

REDFIELD & COMPANY, INC., OMAHA

GRANTEE	GRANTOR	KIND OF INSTRUMENT	DATE OF INSTRUMENT			N. E. QUARTER		N. W. QUARTER		S. W. QUARTER		S. E. QUARTER		ACRES	RECORDED		RELEASING OR ASSIGNING		REMARKS
			Month	Day	Year	N.E.	N.W.	S.W.	S.E.	N.E.	N.W.	S.W.	S.E.		N.E.	N.W.	S.W.	S.E.	
Firstier Bank, NA	Ronald & Pamela Beube	Acknow	8	23	93							X			219	813			Tax Lot 514
Firstier Bank, NA	Ronald & Pamela Beube	Deed of Trust	7	26	93							X			219	814-			Tax Lot 514
Washington County Bank	A.K. Buchholz & wf.	Acknow	8	26	93		X					X			220	101			Tax Lot 205
Washington County Bank	A.K. Buchholz & wf.	Deed of Trust	8	26	93		X					X			220	102-			Tax Lot 205
First Mortgage Corp.	Washington County Bank	Deed of Trust	8	26	93		X					X			220	109	220	102-	Tax Lot 205
Greater Omaha Federal Credit Union	Washington County Bank	Subordination Agreement	8	24	93		X					X			220	110	211	508	Tax Lot 205
First Mortgage Corp.	First American Sav. Bank, FSB	Deed of Trust	8	5	93							X			220	183	219	219-	Tax Lot 622
James & Sandra Jeffcoat	Nat. Bank of Commerce T-S Assoc	Receipt	8	13	93			X							220	230	190	127-	Tax Lot 494
Betty A. Flint	Larry P. Henriksen	WD	9	2	93							X			220	253			Tax Lot 474
Richard & Ann Wamser	Washington County Bank	Deed of Trust	9	7	93							X			220	272	206	534	Tax Lot 525
Bubi's Refrigation, Heating & Air Conditioning	Firstier Bank, NA	Receipt	9	10	93							X			220	418	218	766-	Tax Lot 514
A.L. Buchholz & wf.	Trust of Commerce Bank of Omaha	Deed of Trust	9	15	93	X						X			220	542	192	715-	Tax Lot 205
Washington County Bank	Meta M. Brandes	Acknow	9	15	93					X					220	551			Tax Lot 594
Washington County Bank	Meta M. Brandes	Deed of Trust	9	15	93					X					220	552-			Tax Lot 594
Omaha Public Power District	Wayne & Jane Smith	POW	7	28	93					X					220	577			Part of Tax Lot 451
Omaha Public Power District	Robert & Denise Smith	POW	7	28	93					X					220	578			Part of Tax Lot 451
Washington County Bank	Crowell Memorial Home	Deed of Trust	10	5	93					X					221	187-			Tax Lot 61
The Public	Crowell Memorial Home	Deed of Trust	10	5	93					X					221	265			Tax Lot 61
Alan & Meta Brandes	Evangelical Lutheran Church in America	Deed of Trust	1	22	90					X					221	624	57	672-	Tax Lots 340 & 503
Marilyn J. Fleming Trust Agmt II	Kevin & Linda Fleming	Mtge	10	25	93				X						222	46			Tax Lot 312
Kevin & Linda Fleming	Marilyn J. Fleming Trust Agmt	Deed of Trust	10	25	93				X						222	47	202	413-	Tax Lot 312
Howard & Vera Kubiak & Kay J. Magard	Howard & Leola Kubiak	Surv & Mtge	10	25	93	X									222	121			Tax Lot 372
John & Conna Norton	Bankers Trust Co of Calif.	Deed of Trust	10	12	93			X							222	447	106	368	Tax Lots 491 & 492
First American Savings Bank	Mark D. Meyer	Deed of Trust	11	1	93					X					222	666			Tax Lot 428
N. Wm. Rasmussen & wf.	Transamerica Occidental Life Insurance Co.	Deed of Trust	10	20	93					X					223	61	50	510-	Tax Lot 510
Kathleen Ann Salsburg	Michael D. & Peggy L. Ellis	WD	12	1	93							X			224	60			Tax Lot 561
Lincoln Fed Svs Bank of NE	Kathleen Ann Salsburg	Deed of Trust	12	9	93							X			224	61-			Tax Lot 561
First Mortgage Corp.	First American Svs Bank	Deed of Trust	11	1	93					X					224	310	222	666	Tax Lot 428
Lincoln Federal Sav. Bank of Neb.	Tony & Annette Hale	Deed of Trust	12	13	93					X					224	322			Tax Lots 479 & 545
Lincoln Federal Sav. Bank of Neb.	Margaret M. Beck	Deed of Trust	12	22	93							X			224	641-			Tax Lot 515
Nations Banc Mtge Corp.	Lincoln Federal Svs Bank of Neb.	Assign	12	13	93					X					224	655-			Tax Lot 479 & 545
Margaret M. Beck	Washington County Bank	Deed of Trust	12	31	93							X			224	799	196	444-	Tax Lot 515
Washington County Bank	Robert & Denise Smith	Deed of Trust	1	4	94					X					225	61-	225	61-	Tax Lot 630
First Mortgage Corp.	Washington County Bank	Deed of Trust	1	4	94					X					225	169	219	552-	Tax Lot 630
Robert & Denise Smith	Washington County Bank	Deed of Trust	1	10	94					X					225	181	200	275-	Tax Lots 588 & 589
James H. & Kay J. Euren	Washington County Bank	Deed of Trust	1	10	94					X					225	294	224	641-	Tax Lot 515
Nations Banc Mortgage Corp	Lincoln Federal Savings Bank of Nebraska	Assign	12	22	93							X			225	294	224	641-	Tax Lot 515
Assoc. of Sub. Ins. of the Southwest, Sub. Ins. Trust	Gusoe, G. Dick	WD	1	28	94							X			225	668			Tax Lot 384
Victoria Federal Credit Union	Brent E. & Terri L. Ramsey	Acknow & Deed of Trust	2	4	94	X									226	97-			Tax Lot 516
Ayco Financial Services International, Inc.	Richard & Carol Ahmann	Deed of Trust	2	3	94				X						226	141-			Tax Lot 577
Ayco Financial Services International, Inc.	Richard & Carol Ahmann	Deed of Trust	1	26	94				X						226	143-			Tax Lot 577
Teaferd & Maurer Midway	North American Svs Bank	Deed of Trust	2	2	94					X					226	217	118	609	Tax Lot 563
Washington County Bank	Bernard & Gray Ann Matthias	Deed of Trust	2	3	94					X					226	226			Tax Lot 390
Richard & Carol A. Ahmann	Ayco Financial Services Int. Inc.	Deed of Trust	2	10	94				X						226	326		638	Tax Lot 577
Brent & Terri Ramsey	Omaha Federal Credit Union	Deed of Trust	2	14	94	X									226	370	198	479	Tax Lot 516
Lincoln Federal Svs Bank	Tony & Annette Hale	Deed of Trust	12	13	93					X					226	379-			Tax Lots 479 & 545

SECTION 11
 TOWNSHIP 18
 RANGE 11

Numerical Index, Washington County, Lands

REFILED & COMPANY, INC., OMAHA

GRANTEE	GRANTOR	KIND OF INSTRUMENT	DATE OF INSTRUMENT			N. E. QUARTER			N. W. QUARTER			S. W. QUARTER			S. E. QUARTER			ACRES	RECORDED		RELEASING OR ASSIGNING		REMARKS
			Month	Day	Year	N.E.	N.W.	S.W.	S.E.	N.E.	N.W.	S.W.	S.E.	N.E.	N.W.	S.W.	S.E.		Book	Page	Book	Page	
First National Bank of Omaha	Washington County Bank	Assign	4	1	93							X						214	536	214	530	Tax Lot 348	
Kenneth + Judith Peterson	Washington County Bank	Recmbly	4	7	93						X							214	537	185	480	Tax Lot 451	
Wayne + Jane Smith	Kenneth + Alice Peterson	Mtge	4	16	93						X							214	738			Tax Lot 451	
American Family Financial Serv. Inc.	James Cherry Salisbury	2nd Mtge	4	12	93	X												214	762			Tax Lot 422	
Firstier Bank, NA	Wayne + Jane Smith	Acknow	4	16	93						X							214	835			Tax Lot 451	
Firstier Bank, NA	Wayne + Jane Smith	Acknow	4	16	93						X							214	836			Tax Lot 451	
Eugene L. Carol M. Shirki	Firstier Savings Bank	Plas Mtge	4	26	93							X						215	110	123	135	Tax Lot 348	
Eugene L. + Carol M. Shirki	Fort Calhoun State Bank	Recmbly	4	20	93							X						215	387	189	13	Tax Lot 348	
North American Sugs Bank	Conservative Sugs Bank	Assign Mtge	4	15	93				X	X								215	825	118	609	Tax Lot 563	
Washington County Bank	Kevin + Jill Christoffersen	Acknow	5	10	93							X						216	57			Tax Lot 426	
Washington County Bank	Kevin + Jill Christoffersen	Recmbly	5	10	93							X						216	58			Tax Lot 426	
Kevin R. Christoffersen + cof	American Family Fin. Serv. Inc	Plas	5	11	93							X						216	94	187	649	Tax Lot 426	
Firstier Bank, NA	Richard + Teri Harrick	Acknow	5	24	93						X							216	641			Tax Lot 595	
Firstier Bank NA	Richard + Teri Harrick	Recmbly	5	24	93						X							216	642			Tax Lot 595	
Priscilla Annette Skov, inc	Dept. of Health, State of So. Dakota	Certificate of Birth	9	16	91					X								216	771			Tax Lot 450	
Lyle L. Skov Family Trust	Lyle L. Skov	QED	4	19	93					X								216	772			Tax Lot 450	
Dale Spator + cof	Flowerst Humancial Fed. Inc.	Recmbly	6	2	93					X								217	4	187	165	Tax Lot 229	
Bernard E. Cornstock + wif	Firstier Bank Equitable Fed. S.B.I.	Plas	6	15	93							X						217	136	58	523	yl 403	
Robert + Denise Smith	Wayne + Jane Smith	Cont	6	8	93						X							217	1162			part TL 451	
The Public	Wayne Smith	Cont	5	14	93						X							217	166			TL 629 + 630	
Richard + Teri Harrick	Occidental Nebraska Savings Bank	Recmbly	6	13	90						X							217	656	158	773	Tax Lot 595	
Washington County Bank	Richard F + Ann H. Hansen	Acknow	7	9	93							X						218	199			Tax Lot 525	
Washington County Bank	Richard F + Ann H. Hansen	Recmbly	7	9	93							X						218	200			Tax Lot 525	
The Public	Elma A. Kuhn	Affidavit	6	21	93	X												218	250			Tax Lot 368	
Kim + Bertha Jorgensen	Washington County Bank	Plas Mtge	7	22	93							X						218	556	143	32	Tax Lot 565	
Reebee Refrigeration, Heating + Air Conditioning, Inc.	Kim + Marvyn L. Jorgensen	Mtge	7	28	93							X						218	727			Tax Lot 565	
Metropolitan Federal Bank	John H. Duffey	Acknow	6	4	93	X												218	743			Tax Lot 550	
Metropolitan Federal Bank	John H. Duffey	Recmbly	6	4	93	X												218	744			Tax Lot 550	
Firstier Bank NA	Reebee Refrigeration, Heating + Air Conditioning, Inc.	Acknow	7	26	93							X						218	760			Tax Lot 565	
Firstier Bank NA	Reebee Refrigeration, Heating + Air Conditioning, Inc.	Recmbly	7	26	93							X						218	761			Tax Lot 565	
Firstier Bank NA	Reebee Refrigeration, Heating + Air Conditioning, Inc.	Acknow	7	26	93							X						218	765			Tax Lot 514	
Firstier Bank NA	Reebee Refrigeration, Heating + Air Conditioning, Inc.	Recmbly	7	26	93							X						218	766			Tax Lot 514	
Kenneth + Judith Peterson	Washington County Bank	Recmbly	7	29	93					X								218	776	185	489	Tax Lot 451	
Thomas + Brenda Kelly	James + Andrew + Jeff + cof.	Surv Mtge	4	29	93								X					218	822			1st lot 494	
Firstier Bank for Savings	Thomas + Brenda Kelly	Acknow	7	26	93							X						218	823			1st lot 494	
Firstier Bank for Savings	Thomas + Brenda Kelly	Recmbly	7	26	93							X						218	824			1st lot 494	
Washington County Bank	Eugene + Carol Shirki	Acknow	7	26	93							X						219	122			Tax Lot 348	
Washington County Bank	Eugene + Carol Shirki	Recmbly	7	26	93							X						219	123			Tax Lot 348	
Firstier Corporation	Kubert + Maudie	Mtge	7	20	93				X									219	187			1st lot 541	
Harold J. Penner	Wm H + Anna M. Lytle	Mtge	7	28	93							X						219	217			1st lot 622	
First American Sugs Bank	Harold Jack Penner + wif	Acknow	8	5	93							X						219	218			1st lot 622	
First American Sugs Bank	Harold Jack Penner + wif	Recmbly	8	5	93							X						219	219			1st lot 623	
Wayne + Jane Smith	Firstier Bank	Plas	8	9	93						X							219	251	214	836	1st lot 630 part of 20451	
Robert W. Denise R. Smith	Wayne + Jane Smith	Surv Mtge	8	12	93						X							219	349			Part of Tax Lot 451 see int!	
Washington County Bank	Robert W. Denise R. Smith	Acknow	8	16	93						X							219	551			Part of Tax Lot 451	
Washington County Bank	Robert W. Denise R. Smith	Recmbly	8	16	93						X							219	552			Part of Tax Lot 451	
Robert W. Denise R. Smith	Wayne + Jane Smith	Surv Mtge	8	16	93						X							219	554			Part of Tax Lot 451	

as

Numerical Index, Washington County, Lands

SECTION..... 11
 TOWNSHIP..... 18
 RANGE..... 11.

REDFIELD & COMPANY, INC., OMAHA

GRANTEE	GRANTOR	KIND OF INSTRUMENT	DATE OF INSTRUMENT			N. E. QUARTER			N. W. QUARTER			S. W. QUARTER			S. E. QUARTER			ACRES	RECORDED		RELEASING OR ASSIGNING		REMARKS
			Month	Day	Year	N.E.	N.W.	S.E.	N.E.	N.W.	S.E.	N.E.	N.W.	S.E.	N.E.	N.W.	S.E.		Book	Page	Book	Page	
Washington County Bank	Linda McLaune	Mortgage	10	26	92						X						208	302			Tax Lot 593		
First Mortgage Corporation	Washington County Bank	Assign	10	26	92						X						208	308	208	302	Tax Lot 593		
Washington County Bank	T. Thomas & Carolyn Anderson	Acknow	10	7	92	X											208	537			Tax Lot 459		
Washington County Bank	T. Thomas & Carolyn Anderson	Trust	10	7	92	X											208	538			Tax Lot 459		
Washington County Bank	Linda & David Launer	Acknow	10	6	92						X						208	623			Tax Lot 593		
Washington County Bank	Linda & David Launer	Corrected	10	6	92						X						208	623			Tax Lot 593		
Fulton Mortgage Corp	Washington County Bank	Assign	10	6	92						X						208	629	208	623	Tax Lot 593		
John D. Eddy, Inc.	Farmers Bank, NA	Assign	10	19	92						X						208	685	151	308	Tax Lot 593		
Source One Mortgage Serv Corp	Commercial Substl Mgt Corp	Assign	4	15	92		X										208	770	206	46	Tax Lot 129 - Correction !!		
Source One Mortgage Serv Corp	Commercial Substl Mgt Corp	Assign	4	15	92		X							X			208	770	206	49	Supp 557 - Correction !!		
Source One Mortgage Serv Corp	Commercial Substl Mgt Corp	Assign	4	15	92		X										208	780	192	365	Tax Lot 373		
Source One Mortgage Serv Corp	Commercial Substl Mgt Corp	Assign	4	15	92		X						X				208	781	193	180	TL 236		
Source One Mortgage Serv Corp	Commercial Substl Mgt Corp	Assign	4	24	92		X		X								208	836	205	704	TL 418		
Source One Mortgage Serv Corp	Commercial Substl Mgt Corp	Assign	4	24	92		X		X								208	852	205	720	TL 380		
Washington County Bank	James R. Hilgenkamp, Inc	Acknow	10	20	92		X										209	55			Tax Lot 617		
Washington County Bank	James R. Hilgenkamp, Inc	Trust	10	20	92		X										209	56			Tax Lot 617		
First Mortgage Corporation	Washington County Bank	Assign	10	20	92		X										209	62	209	56	Tax Lot 617		
First Savings Bank	First Bank	Assignment	10	21	92		X										209	237			Book 189 pages 209-312		
The Public	Richard E. Lindell, Nancy	Acknow	10	23	92		X										209	237			Tax Lot 300		
First Savings Bank	Richard E. Lindell, Nancy	Trust	10	23	92		X										209	237			Tax Lot 300		
John D. Eddy, Inc	Judy C. & Judy B. Eddy	GC Note	11	3	92	X											209	413			Tax Lot 550		
Source One Mortgage Serv Corp	John & Norma Vossa	Assign	11	5	92		X										209	524	203	288	Tax Lot 216		
The Public	Robert Wallingshead, Inc	Acknow	11	4	92				X								209	674			Tax Lot 513		
Trust Financial Net, Inc.	Robert Wallingshead, Inc	Trust	11	4	92				X								209	675			Tax Lot 513		
John D. Eddy, Inc	Farmers Bank, NA	Assign	11	9	92						X						209	778	151	300	Tax Lot 593 aka N 2 Lot 503		
Larry M & Diane Stijer	Washington County Bank	Assign	11	25	92		X										210	450	170	321	Tax Lot 370		
Washington County Bank	Paul A. & Sandra L. Haack	Acknow	11	25	92								X	X			210	844			Tax Lot 249		
Washington County Bank	Paul A. & Sandra L. Haack	Trust	11	25	92								X	X			210	845			Tax Lot 249		
David A. Lind Launer	Source One Mgt Serv Corp	Assign	10	28	92				X								211	170	152	331	Tax Lot 418		
Hilgenkamp James D. Kathryn D.	United Mortgage Corporation	Assign	12	15	92		X										211	297	175	633	Tax Lots 401-597 Part of 7 408		
Kirk Nuttall, Inc	Source One Mortgage Serv Corp	Assign	13	7	92		X										211	375	208	780	Tax Lot 373		
Theater Omaha Fed. Co. Union	A.K. Buchholz & Marilyn K.	Trust	6	25	92			X						X			211	508	165	113	Tax Lot 205		
Richard E. & Nancy B. Gockens	Federal Home Loan Mgt Corp	Assign	6	13	90		X										211	620	165	718	Tax Lot 300		
Resta & Charis Nelson	Federal Home Loan Mgt Corp	Assign	6	13	90								X				211	855	163	478	Tax Lot 332		
Peoples Natural Gas Co.	Peoples Natural Gas Co.	Assign	2	1	93								X				212	734	163	478	TL 237		
Peoples Natural Gas Co.	Peoples Natural Gas Co.	Assign	2	1	93								X				212	734	163	478	TL 431		
Peoples Natural Gas Co.	Peoples Natural Gas Co.	Assign	2	1	93						X						212	734	163	478	part of 14501/14		
Fairway Investments, Inc	Edmonett H. Rogert, Inc	Place Mgt	1	22	93								X				212	815	197	622	TL 454 & 519		
David C. McFinnis	David C. McFinnis	Decree	8	6	91			X									213	582			Tax Lot 139		
The Public	Michael & Jennifer Rogge	Acknow	3	8	93						X						213	687			TL 197 & 271		
First Savings Bank	Michael & Jennifer Rogge	Trust	3	8	93						X						213	688			Tax Lots 197 & 271		
Michael L. & Jennifer A. Rogge	Warren E. & Tena May Shumake	Assign	6	6	89						X						213	743			TL 197 & 271		
Roger & Linda Newland	Washington County Bank	Assign	4	6	93						X						214	478	208	677	Tax Lot 211		
Washington County Bank	Roger & Linda Newland	Acknow	3	26	93						X						214	479			Tax Lot 211		
Washington County Bank	Roger & Linda Newland	Trust	3	26	93						X						214	480			Tax Lot 211		
Washington County Bank	Eugene & Carol Shirke	Acknow	4	1	93								X				214	529			Tax Lot 348		
Washington County Bank	Eugene & Carol Shirke	Trust	4	1	93								X				214	530			Tax Lot 348		

Numerical Index, Washington County, Lands

SECTION 11
 TOWNSHIP 18
 RANGE 11

REDFIELD & COMPANY, INC., OHIO		GRANTEE	GRANTOR	KIND OF INSTRUMENT	DATE OF INSTRUMENT			N. E. QUARTER			N. W. QUARTER			S. W. QUARTER			S. E. QUARTER			ACRES	RECORDED		RELEASING OR ASSIGNING		REMARKS
Month	Day				Year	N. E.	N. W.	S. E.	N. E.	N. W.	S. E.	N. E.	N. W.	S. E.	N. E.	N. W.	S. E.	Book	Page		Book	Page			
																							Book	Page	
		Sutter Land, Omaha	Resolution Trust Corporation	Assignmt.	2	18	92								X	201	24	58	523	Tax lot 403					
		Sutter Land, Omaha	Resolution Trust Corporation	Assign.	2	18	92					X				201	231	114	6	Tax lot 531					
		Sutter Land, Omaha	Resolution Trust Corporation	Assign.	8	18	92								X	201	245	113	115	Tax lot 334					
		O.M. Development Co.	Frederick J. Aman et al.	W.D.	4	1	92	X								202	182			Tax lot 283					
		Graydle, M. Uovo	Richard Jefferson et al.	W.D. ¹⁹²⁴ ₁₉₂₄	12	19	63	X								302	288			Tax lot across TL 216					
		Steven C. & Renee A. Olson	Occidental Nebraska Savings Bank	Deed of Trust	6	13	90				X					202	381	175	145	TL 484 Dec 11-18-11					
		Marilyn J. Fleming	Kerwin J. Fleming et al.	Deed of Trust	4	10	92				X					202	412			Tax lot 312					
		Marilyn J. Fleming Trust Agreement	Marilyn J. Fleming	Assign	4	14	92				X					202	557	202	412	Tax lot 312					
		The Public	Washington Co. Supervisors	Resolution	3	10	92	1 2 3 4	1 2 3 4	1 2 3 4	1 2 3 4	1 2 3 4	1 2 3 4	1 2 3 4		201	329			forming & sub. Reg.					
		Washington County Bank	Donald L. Hansen & wife	Acknow	4	14	92							X		202	656			Tax lot 548					
		Washington County Bank	Donald & Deborah Hansen	Deed of Trust	4	14	92							X		202	657			Tax lot 548					
		First Mortgage Corp	Washington County Bank	Assignment of Deed of Trust	4	14	92							X		202	663	202	657	Tax lot 548					
		Washington County Bank	Roger & Linda Howland	Acknow	4	10	92							X		202	676			Tax lot 211					
		Washington County Bank	Roger & Linda Howland	Deed of Trust	4	10	92							X		202	677			Tax lot 211					
		Doreen De Luca	Hugh H. Hunt & wife	WD	4	10	92							X		202	825			Tax lot 575					
		Washington County Bank	Doreen De Luca	Acknow	4	22	92							X		202	826			Tax lot 575					
		Washington County Bank	Doreen De Luca	Deed of Trust	4	22	92							X		202	827			Tax lot 575					
		Commercial Fed. Mtge. Corp.	Washington County Bank	Deed of Trust	4	22	92							X		202	833	202	827	Tax lot 575					
		Firs Tex. Bank, NA	Edwin J. & Shirley Gipp	Acknow	4	18	92							X		203	8			Tax lot 308					
		Firs Tex. Bank, NA	Edwin & Shirley Gipp	Deed of Trust	4	18	92							X		203	9-			Tax lot 308					
		Washington County Bank	Richard & Serraine Hansen	Acknow	4	15	92							X		203	19			Tax lot 299					
		Washington County Bank	Richard & Serraine Hansen	Deed of Trust	4	15	92							X		203	20-			Tax lot 299					
		Washington County Bank	Donald & Deborah Hansen	Acknow	4	14	92							X		203	31			Tax lot 548					
		Washington County Bank	Donald & Deborah Hansen	Deed of Trust	4	14	92							X		203	32-			Tax lot 548					
		Donald & Jennifer / wife	Sutter Land	Assignment	4	24	92							X		203	122	140	336	Tax lot 548					
		The Public	Betty Wehler	Trust Act	4	30	92	X								203	160			Tax lot 399					
		The Public	Edward & Mary Hilliland	Acknow	4	30	92					X				203	164			Tax lot 613					
		Washington Co. Bank	Edward & Mary Hilliland	Deed of Trust	4	30	92							X		203	165			Tax lot 613					
		Bryce Melman & family	Kenneth H. & Emily Gentry	ACKY	4	26	92	X								203	275			Tax lot 552					
		The Public	Kenneth & Emily Gentry	Special Agent	3	30	92							X		203	280			TL 431 & 432 & 433 & 434 & 435 & 436 & 437 & 438 & 439 & 440 & 441 & 442 & 443 & 444 & 445 & 446 & 447 & 448 & 449 & 450 & 451 & 452 & 453 & 454 & 455 & 456 & 457 & 458 & 459 & 460 & 461 & 462 & 463 & 464 & 465 & 466 & 467 & 468 & 469 & 470 & 471 & 472 & 473 & 474 & 475 & 476 & 477 & 478 & 479 & 480 & 481 & 482 & 483 & 484 & 485 & 486 & 487 & 488 & 489 & 490 & 491 & 492 & 493 & 494 & 495 & 496 & 497 & 498 & 499 & 500					
		Apt. Appraiser & Trustee	Northland National Sav. Co.	Plat	4	15	92							X		203	311	52	130	Tax lot					
		Washington County Bank	Richard & Serraine Hansen	Acknow	5	7	92							X		203	437			Tax lot 299					
		Washington County Bank	Richard & Serraine Hansen	Deed of Trust	5	7	92							X		203	438			Tax lot 299					
		James M. Peterson et al.	Conservative Savings Bank	Mtge	5	6	92								X	203	412	119	509	Tax lot 439					
		The Public	Fredrick Mallotti	Plat	4	3	92	X	X							2	568			subdivision in part TL 283 & part NE 1/4 NE 1/4 & part TL 235 SEC 2-15-11					
		Corey C. Mann et al.	Fredrick Mallotti & wife	Surv. W.D.	5	15	92							X		203	605			Tax lot 430					
		Farmers Home Admin	Corey C. Mann et al.	Mtge	5	15	92							X		203	606			Tax lot 430					
		David L. Hunt et al.	Commercial Federal Mortgage Corp.	Mtge	5	11	92							X		203	610	159	242	Tax lot 430					
		City of Blair	Steven & Renee Olson	Contributory Casual Agmt	5	19	92							X		203	767			Tax lot 484					
		O.M. Development Co.	City of Blair	ACKY	6	4	92	X	X							204	277			part NE 1/4 NE 1/4					
		City of Blair	O.M. Development Co.	ACKY	6	4	92	X								204	279			part NW 1/4 NE 1/4					
		Howard & Luette Raymond	Charles M. & Luette Raymond	Surv. W.D.	6	10	92									204	452			Tax lot 355					
		The Public	Howard & Luette Raymond	Acknow	6	10	92									204	453			Tax lot 355					
		Beneficial Mortgage Co.	Howard & Luette Raymond	Trust Act	6	10	92									204	454			Tax lot 355					
		Wood & Shepherd	City of Blair	Exempt	5	26	92							X		204	479			(per subdivision) part NE 1/4 NE 1/4					
		Prudential Ins. Co. of America	Prudential Ins. Co. of America	Mtge	4	15	92									X	204	527	52	69	Tax lot 473				
		Nelson H. Williams et al.	Prudential Ins. Co. of America	Plat	5	13	92									Y	204	523	52	69	Tax lot 473				

SECTION 11
 TOWNSHIP 18
 RANGE 11

Numerical Index, Washington County, Lands

GRANTEE	GRANTOR	KIND OF INSTRUMENT	DATE OF INSTRUMENT			N. E. QUARTER			N. W. QUARTER			S. W. QUARTER			S. E. QUARTER			ACRES	RECORDED		RELEASING OR ASSIGNING		REMARKS
			Month	Day	Year	N.E.	N.W.	S.E.	N.E.	N.W.	S.E.	N.E.	N.W.	S.E.	N.E.	N.W.	S.E.		Book	Page	Book	Page	
Fairway Investment Inc	Emmett N. Rogert & Wyn	Mtge	11	8	91									X		197	620			Tax Data 454 & 519			
Emmett N. Rogert & Wyn	Fairway Investment Inc.	Mtge	11	1	91									X		197	622			Tax Data 454 & 519			
American Family Financial Services	Commercial Fed Mtge Corp.	Subdivision	4	11	91									X		197	669	187	649	Tax Data 426			
United Federal Savings Assn of Iowa	Resolution Trust Corp Recv'd	Assign	11	14	91	X										198	256	170	221	Tax Data 370 part SE 1/4 SW 1/4 as per Conveyance			
John R. Voss	State of Neb. Dept of Roads	Acres	10	8	91									X		198	315			Tax Data 370			
Omaha Federal Credit Union	Brent E. & Lexi S. Ramsey	Acres	11	25	91	X										198	478			Tax Lot 516			
Omaha Federal Credit Union	Brent E. & Lexi S. Ramsey	Deed of Trust	11	25	91	X										198	479			Tax Lot 516			
Brent E. Ramsey & Lexi S.	First Div Bank, N.A.	Deed of Recovry	12	5	91	X										198	485	187	281	Tax Lot 516			
Brent E. Ramsey & Lexi S.	Victors Federal Credit Union	Deed of Recovry	12	4	91	X										198	486	173	54	Tax Lot 516			
Amaris & Ann. Ahrensberg	First Fed Savings Bank	Mtge	12	24	91	X										199	112	149	469	Tax Data 206			
Washington Co Bank	Steven & Renee Olsen	Acknow	12	26	91				X							199	210			Tax Data 484			
Washington Co Bank	Steven & Renee Olsen	Trust	12	26	91				X							199	211			Tax Data 484			
Richard F. Namsenkuy	Margaret D. Namsen	Survivor	2	12	90									X		199	395			Tax Data 525			
Tedford R. Niday & Wyn	First Fed Savings Bank	Deed of Recovry	5	10	91						X	X				199	489	178	201	Tax Data 563			
Marion E. Ahumake & Wyn	Milo & Velma Jepsen	Deed of Recovry	1	20	92						X	X				199	550	178	753	Tax Data 197 & 271			
H. R. Partnership	Fremont National Bank & Trust Co of Fremont	Deed of Recovry	1	21	92				X	X						199	616	171	72	Tax Data 472			
Rupprecht & Ruth E. Burkhardt	H. R. Partnership	Trust	1	21	92				X	X						199	617			Tax Data 472			
Conservative Savings Bank	Kale & Deloris Matson	Acknow	1	22	92				X							199	774			Tax Data 229			
Conservative Savings Bank	Kale & Deloris Matson	Deed of Trust	1	22	92				X							199	775			Tax Data 229			
Washington County Bank	James M. & Kay G. Lewin	Acknow	2	3	92					X						200	274			Tax Data 588 & 589			
Washington County Bank	James M. & Kay G. Lewin	Trust	2	3	92					X						200	275			Tax Data 588 & 589			
Carol J. McAlhamey	Michael B. Choimiere & Wyn	Mtge	2	2	92				X							200	322			Tax Data 295			
Farmer's Home Admin	Carol J. McAlhamey	Mtge	2	11	92				X							200	323			Tax Data 295			
Michael Choimiere & Wyn	Norwest Bank, Neb	Deed of Recovry	2	12	92				X							200	413	189	83	Tax Data 295			
Michael Choimiere & Wyn	Norwest Bank, Neb	Deed of Recovry	2	13	92				X							200	414	173	200	Tax Data 295			
Dale Matson & Wyn	Resolution Trust Corp Assign to First Fed Savings Bank N.A.	Assign	2	6	92				X							200	457	58	368	Tax Data 229			
Omaha Fed. Credit Union	Anita J. Pietz & Hrs.	Acknow	2	18	92	X		X								200	638			Tax Data 109			
Omaha Fed. Credit Union	Anita J. Pietz & Hrs.	Deed of Trust	2	18	92	X		X								200	639			Tax Data 109			
Washington County Bank	Steven & Renee Olsen	Acknow	2	19	92				X							200	706			Tax Data 484			
Washington County Bank	Steven & Renee Olsen	Trust	2	19	92				X							200	707			Tax Data 484			
First Mortgage Corp	Washington County Bank	Deed of Trust	2	19	92				X							200	713	200	707	Tax Data 484			
Washington County Bank	Steven & Renee Olsen	Acknow	2	19	92				X							200	718			Tax Data 484			
Washington County Bank	Steven & Renee Olsen	Trust	2	19	92				X							200	719			Tax Data 484			
Steven C. & Renee Olsen	Washington County Bank	Deed of Recovry	2	24	92				X							200	721	199	210	Tax Data 484			
Steven C. & Renee Olsen	Washington County Bank	Deed of Recovry	2	27	92				X							201	23	199	211	Tax Data 484			
Michael B. Choimiere & Wyn	First Federal Savings & Loan Assn of Omaha	Deed of Recovry	2	3	92				X							201	254	140	182	Tax Data 295			
Professional Bldg. Servs Inc	Edward C. Rhoades Jr. & Wyn	Acknow	3	9	92				X							201	279			Tax Data 392			
Professional Bldg. Servs Inc	Edward C. Rhoades Jr. & Wyn	Deed of Trust	3	9	92				X							201	280			Tax Data 392			
Commercial Fed Mtge Corp	Professional Bldg. Servs Inc	Deed of Trust	3	9	92				X							201	287	201	280	Tax Data 392			
First Fed Bank Omaha	Resolution Trust Corporation	Assign	2	20	92					X						201	195	165	664	Tax Data 566			
First Fed Bank Omaha	Resolution Trust Corporation	Assign	2	20	92					X						201	195	151	300	Tax Data 592			
First Fed Bank Omaha	Resolution Trust Corporation	Assign	2	22	92				X							201	197	150	290	Tax Data 513			
First Fed Bank Omaha	Resolution Trust Corporation	Assign	2	18	92					X						201	209	58	326	Tax Data 590			
First Fed Bank Omaha	Resolution Trust Corporation	Assign	2	18	92	X										201	215	109	390	Tax Data 206			
First Fed Bank Omaha	Resolution Trust Corporation	Assign	2	18	92						X					201	217	151	300	Tax Data 593			
First Fed Bank Omaha	Resolution Trust Corporation	Assign	2	18	92						X					201	219	165	664	Tax Data 66			
First Fed Bank Omaha	Resolution Trust Corporation	Assign	2	18	92				X							201	223	150	290	Tax Data 513			
First Fed Bank Omaha	Resolution Trust Corporation	Assign	2	18	92				X							201	227	140	336	Tax Data 578			

Numerical Index, Washington County, Lands

SECTION 11
TOWNSHIP 18
RANGE 11

GRANTEE	GRANTOR	KIND OF INSTRUMENT	DATE OF INSTRUMENT			N. E. QUARTER			N. W. QUARTER			S. W. QUARTER			S. E. QUARTER			ACRES	RECORDED		RELEASING OR ASSIGNING		REMARKS
			Month	Day	Year	N. E.	N. W.	S. E.	N. E.	N. W.	S. E.	N. E.	N. W.	S. E.	N. E.	N. W.	S. E.		Book	Page	Book	Page	
Kenneth Peterson	City of Blair	Agreement	5	14	91							X						194	585			part of Lincoln street ROW lying in NW 1/4 SW 1/4 of the Adams street ROW in NW 1/4 of Spring adjacent to T. 283	
Kenneth H. Radler sup.	City of Blair	Grant	5	14	91	X												194	589				
Firsttier Bank, N.A.	Edward L. & Pamela Rompott	Acknow	6	24	91						X							194	745			Tax lot 516	
Firsttier Bank, N.A.	Edward & Pamela Rompott	Deed of Trust	6	24	91						X							194	746			Tax lot 516	
State of Neb. Dept of Roads	Maurine & Kenneth Radler	W.D.	5	15	91		X											194	819			tract of land in NW 1/4 T 14 R 14 of section 10. T. 283	
First American Savings Bank	Wayne J. Lutz & Anita J. Lutz	Acknow	7	12	91	X						X						195	88			lot 109	
First American Savings Bank	Wayne J. Lutz & Anita J. Lutz	Deed of Trust	7	12	91	X						X						195	89			lot 109	
First Lutheran Church, Blair	Washington Co. Bank	Release	7	16	91		X											195	150	58	369	Tax lot 376 & certain tract of land - see instrument	
Firsttier Savings Bank	Resolution Trust Corp	Assignm.	7	29	91	X												195	165	149	469	Tax lot 206	
Hugh H. Hunt sup.	Mark Rhoades & wife	W.D.	7	30	91					X								195	201			Tax lot 575	
The Public	Clarence H. Hanson	Affidavit of Marsh. Cert.	7	31	91	X												195	204			Tax lot 366	
Mark A. Rhoades sup.	Kenneth H. Anderson sup.	Release	8	1	91					X								195	275	155	4	Tax lot 575	
Fredrick J. Amans sup.	Maurine & Kenneth Radler	W.D.	8	2	91	X												195	276			Tax lot 283 & 604	
The Public	Fredrick J. Amans sup.	Acknow	8	1	91	X												195	277			Tax lot 283 & 604	
Maurine & Kenneth Radler	Fredrick J. Amans sup.	Deed of Trust	8	1	91	X												195	278			Tax lot 283 & 604	
Conservative Savings Bank	Resolution Trust Corporation	Assignm.	6	26	91						X							195	307	119	657	lot 2 of 198 & 499	
Conservative Savings Bank	Resolution Trust Corporation	Assignm.	6	26	91						X							195	309	111	634	lot 2 of 222 & 499	
Firsttier Savings Bank	Resolution Trust Corp.	Deed of Trust	7	24	91			X										195	342	155	43	Tax lot 168	
Washington County Bank	Margaret M. Beck	Acknow	8	14	91								X					195	684			lot 515	
Washington County Bank	Margaret M. Beck	Deed of Trust	8	14	91								X					195	685			lot 515	
Richard Alan Hunt	Barbara Lynnette Hunt	GC. Ack.	8	17	91								X					195	699			lot 497	
Richard R. Gahmel sup.	Betty J. Beare & Thompson & Hebb	W.D.	7	10	91				X									196	11			Tax lot 493	
Washington County Bank	Richard R. Gahmel sup.	Acknow	8	27	91				X									196	12			Tax lot 493	
Washington County Bank	Richard R. Gahmel sup.	Deed of Trust	8	27	91				X									196	13			Tax lot 493	
Commercial Federal Mortgage Corp.	Washington County Bank	Assignm.	8	27	91				X									196	19	196	13	Tax lot 493	
Bradley L. Ahrens & Ahrens	John J. Shaw's Amers. Co.	W.D.	9	9	91				X									196	200			lot 449	
Washington County Bank	Bradley L. Ahrens & Ahrens sup.	Acknow	9	9	91				X									196	201			lot 449	
Washington County Bank	Bradley L. Ahrens & Ahrens sup.	Deed of Trust	9	9	91				X									196	202			lot 449	
First Mortgage Corp.	Washington County Bank	Assignm.	9	9	91				X									196	206	196	202	lot 449	
Beck Hill & Hunt State Loan	Simon A. Margaret	Option Agreement	9	16	91									X				196	266			lot 354	
Washington County Bank	Margaret M. Beck	Acknow	9	11	91										X			196	443			lot 575	
Washington County Bank	Margaret M. Beck	Deed of Trust	9	11	91								X					196	444			lot 575	
Margaret M. Beck	Washington County Bank	W.D.	9	11	91								X					196	446	195	655	lot 575	
Beck Telephone Co. Capital USA TV, James H. & Kay G. Emerson	Gregory & Karla B. Rompage	Grant	9	24	91				X	X								196	503			strip of land 10' wide in T. 247	
Margaret M. Beck	Richard Alan Hunt	Release	9	13	91								X					196	542	177	729	lot 515	
Hugh H. Hunt sup.	Garye B. Hunt	GC. W.	8	27	91								X					196	777			undivided 1/2 interest in Tax lot 497	
Jane A. Hunt	Hugh H. Hunt	GC. W.	8	27	91								X					196	778			Tax lot 497	
City of Blair	Hugh H. Hunt sup. Co. Trustee	GC. W.	10	3	91								X					196	779			Tax lot 497	
City of Blair	Richard Alan Hunt sup.	W.D.	8	27	91								X					196	780			Tax lot 497	
Mark Rhoades sup.	Resolution Trust Corp. receiver	W.D.	9	21	91					X								196	826	129	494	Tax lot 575	
David C. McElhinney & Kincaid	Equitable Fed. S'vgs. Bank	Deed of Trust	8	30	91			X										197	115	166	328	lot 139	
Ornella Public Home's Dist	B. K. Dorman & Karla	W.D.	9	25	91						X	X						197	156			lot 247	
Canada Public Home's Dist	James H. & Kay G. Emerson	W.D.	6	10	91							X						197	158			lot 247	
Firsttier Bank, N.A.	Resolution Trust Corp. receiver	W.D.	10	7	91							X						197	367	168	339	Tax lot 598	
Firsttier Bank, N.A.	Equitable Fed. S'vgs. Bank	W.D.	10	7	91					X								197	370	164	529	Tax lot 2978	
John Joseph Deis sup.	Columbus Fed. Savings Bank	W.D.	10	29	91				X									197	501	165	587	Tax lot 249	

an

SECTION 11
 TOWNSHIP 18
 RANGE 11

Numerical Index, Washington County, Lands

REDFIELD & COMPANY, INC., OMAHA

GRANTEE	GRANTOR	KIND OF INSTRUMENT	DATE OF INSTRUMENT			N. E. QUARTER			N. W. QUARTER			S. W. QUARTER			S. E. QUARTER			ACRES	RECORDED		RELEASING OR ASSIGNING		REMARKS
			Month	Day	Year	N.E.	N.W.	S.E.	N.E.	N.W.	S.E.	N.E.	N.W.	S.E.	N.E.	N.W.	S.E.		Book	Page	Book	Page	
Over Financial Services, Inc.	Richard P. Arnold, Almann	Deed by Trust	01	25	91				X									190	638			Set 577	
Kombly J Snyder	R W Jones & wy	Vol.	01	31	91				X									190	719			Set Oct 296	
Washington County Bank	Kombly J Snyder	Acknow.	01	31	91				X									190	720			Set 296	
Washington County Bank, et al	Kombly J Snyder	Deed of Trust	01	31	91				X									190	721			Set 296	
Commercial Trust Mfg Corp	Washington County Bank	Assign	01	31	91				X									190	727	190	721	Set 296	
The Public	Washington Co. Superior	Resolution	12	26	90	1	2	3	4	1	2	3	4	1	2	3	4	190	734				
Richard P. Almann & wy	United State Natl Bank of Omaha	Mtgs	2	26	91													191	462	138	560	Tax Set 577	
Maurine Radler & Robt	Maurine Radler, et al	Trst	1	23	91	X												191	568	185	273	TL 283 + 604	
The Public	Paul Aslanoglu & Raack	Acknow.	3	20	91									X	X			191	744			Set 49	
Washington County Bank	Paul Aslanoglu & Raack	Deed of Trust	3	20	91									X	X			191	745			Set 49	
Chicago & Northwestern Transportation Co. et al	Union Pacific Railroad Co. et al	Deed of Trust	3	20	91	X	X	X	X	X	X	X	X	X	X	X		192	189			see instrument 1	
Pat Mallette & wy	David L. Hunt & Janice	Trst	4	15	91				X									192	347			Tax Set 430	
David L. & Janice M. Hunt	Washington County Bank	Deed of Trust	4	15	91				X									192	348	187	263	Tax Set 430	
Kirk Hutton & wy	A. Philip Karsen & wy	Deed of Trust	2	6	91	X												192	364			Tax Set 373	
Professional Mfg Serv Inc	Kirk Hutton & wy	Deed of Trust	4	12	91	X												192	365			Tax Set 373	
Commercial Federal Mortgage Corp	Professional Mfg Serv Inc	Deed of Trust	4	12	91	X												192	370	192	365	Tax Set 373	
Kirk Hutton & wy	Washington County Bank	Deed of Trust	4	22	91	X												192	695	168	163	Tax Set 373	
Washington County Bank	Daniel E. & Marc E. Hunt	Acknow.	4	19	91	X												192	703			Tax Set 374	
Washington County Bank	Daniel E. Hunt & wy	Deed of Trust	4	19	91	X												192	704			Tax Set 374	
A. K. Buchholz & wy	Susan U. Davison	Surv. WD	4	17	91	X								X				192	713			Tax Set 305	
National Bank of Commerce Trust & Guar	A. K. Buchholz & wy	Acknow.	4	29	91	X								X				192	714			Tax Set 305	
National Bank of Commerce Trust & Guar	A. K. Buchholz & wy	Deed of Trust	4	29	91	X								X				192	715			Tax Set 305	
First Commerce Mtgs. Co.	Gebrarda State Bank of Omaha	Assignment of Trust Deed	4	29	91	X								X				192	720	193	715	Tax Set 305	
Susan Davison	First Nat Bank	Deed	5	3	91	X								X				193	75	146	653	Set 205	
Omaha Federal Art Union	Edgar R. Niday & wy	Acknow.	5	11	91					X	X							193	162			Set 563	
Omaha Federal Art Union	Edgar R. Niday & wy	Trust	5	11	91					X	X							193	163			Set 563	
Commercial Fed Mtgs Corp	Kevin R. Christoffersen & wy	Acknow.	5	10	91									X				193	179			TL 426	
Commercial Fed Mtgs Corp	Kevin R. Christoffersen & wy	Deed of Trust	5	10	91									X				193	180			TL 426	
David L. Hunt & wy	Commercial Federal Mortgage Corp	Deed	5	11	91				X									193	237	159	242	TL 430	
The Public	Warren Whitaker, Acting Bridge Inspector, City of Blair	Compliance	5	20	91				X									193	345			Tax Set 225	
Pat Mallette & wy	Michael D. Pearson & wy	Trst	5	23	91				X									193	346			Tax Set 225	
Michael D. Pearson & wy	Washington County Bank	Deed of Trust	5	24	91									X				193	403	149	678	Tax Set 225	
James H. Nielson, et al	James H. Nielson, et al	Assignment of Deed for Sale	5	15	91				X									193	495			Tax Set 512	
James H. Nielson, et al	Clyde C. Noyes & wy	Surv. WD	5	31	91	X												193	557			Tax Set 380	
Professional Mfg Serv Inc	Jeffrey L. Nielson et al	Deed of Trust	5	31	91	X												193	558			Tax Set 380	
Commercial Federal Mortgage Corp	Professional Mfg Serv Inc	Deed of Trust	5	31	91	X												193	563	193	558	Tax Set 380	
First National Savings Bank	Resubstn Trust Corporation	Deed of Trust	5	31	91	X												193	582	155	43	Set Oct 168	
Kevin R. Christoffersen & wy	Commercial Federal Bank	Deed of Trust	6	4	91									X				193	692	159	749	TL 426	
Charles J. Gorgensen & wy	First Nat Bank, N.A.	Deed of Trust	6	13	91				X									193	812	163	80	Tax Set 524	
Charles J. Gorgensen & wy	First Nat Bank, N.A.	Deed of Trust	6	13	91				X									193	816	163	80	Tax Set 524	
David L. Hunt & wy	Commercial Federal Mortgage Corp	Assignment	6	19	91									X				194	187	123	135	Set 318	
David L. Hunt & wy	Resubstn Trust Corporation	Assign	6	19	91	X												194	133	114	777	TL 457	
Clyde C. Noyes & wy	Conservative Savings Bank successor Nebraska Trust & Sav Assn	Deed	6	25	91	X												194	373	64	61	Tax Set 380	
Phil J. Lorentzen & wy	Washington County Bank	Deed of Trust	6	28	91									X				194	440	169	332	Tax Set 564	
Clyde C. Noyes & wy	Omaha Federal Trust Co	Deed of Trust	7	2	91	X												194	483	171	593	Tax Set 380	

Numerical Index, Washington County, Lands

SECTION 11
TOWNSHIP 18
RANGE 11

GRANTEE	GRANTOR	KIND OF INSTRUMENT	DATE OF INSTRUMENT			N. E. QUARTER			N. W. QUARTER			S. W. QUARTER			S. E. QUARTER			ACRES	RECORDED		RELEASING OR ASSIGNING		REMARKS
			Month	Day	Year	N. E.	N. W.	S. E.	N. E.	N. W.	S. E.	N. E.	N. W.	S. E.	N. E.	N. W.	S. E.		Book	Page	Book	Page	
Firstier Bank, N.A.	David & Johnson esty.	Acknow	11	1	90											X		189	303			Tax Hat 564	
Firstier Bank, N.A.	David & Johnson esty.	Trust	11	1	90											X		189	304			Tax Hat 564	
Firstier Bank, N.A.	Richard & Macken esty.	Acknow	10	29	90	X											189	308			Tax Hat 300		
Firstier Bank, N.A.	Richard & Macken esty.	Trust	10	29	90	X											189	309			Tax Hat 300 estd for 1st mtge		
Sony & Annette Hale	Occidental National Bk	Rec'd of	06	13	90							X					189	358	153	222		2 1/2 pgs \$545.	
Jerry Rothermeyer esty.	Commercial Federal Bank	Rec'd of	11	16	90				X								189	368	144	195		Tax Hat 430	
Commercial Fed. Bk Midge Corp	Columbus Fed. Sup Bank	Trust	11	1	90											X	189	534	188	621		Tax Hat 557	
Ray & Judy R. Ruffey et al	State of Nebraska Dept of Roads	Trust	11	30	90	X											189	546				Tax Hat 420 ^{also} condemnation	
Ray & Judy R. Ruffey et al	American Family Financial Services, Inc.	Trust	11	21	90							X					189	582	183	760		Tax Hat 479 & 545	
John C. Jeanie Erikson	Resolution Trust Corp	Trust	11	2	90	X		X									189	583	125	106		Tax Hat 109	
John C. Jeanie Erikson	Equitable Federal Bk	Trust	05	31	90												189	644	118	552		Tax Hat 561	
The Public	Washington Co Superworn	Production	10	23	90	1	2	3	4	1	2	3	4	1	2	3	4	188	539				
Clinton & Scott esty.	Nelson S. Anderson	Share	12	8	88											X		189	779				Tax Hat 623
First American Sup Bank	Clinton & Scott esty.	Acknow	12	7	90											X		189	780				Tax Hat 623
First American Sup Bank	Clinton & Scott esty.	Trust	12	7	90											X		189	781				Tax Hat 623
First Commerce Midge Co.	First American Sup Bank	Trust	12	7	90											X		189	785	189	781		Tax Hat 623
Northern Natural Gas Co.	Enron Corporation	Assignment	12	14	90				X	X							190	20	52	654	77, 82, 132, 101, 222, 190, 98		see instrument!
Timothy J. Klotz	McKinnis Construction Co	Trust	12	19	90				X								190	108	73	376		\$2140	
First American Sup Bank	Timothy J. Klotz	Trust	12	20	90				X								190	109				\$2140	
Commercial Fed. Bk	First American Sup Bk	Assignment	12	20	90				X								190	115	190	109		\$2140	
Northern Natural Gas Co.	Enron Corporation	Assignment	12	14	90	X		X									190	20	52	138		State 1900 1905	
Northern Natural Gas Co.	Enron Corporation	Assignment	12	14	90				X								190	20	52	130		State	
Northern Natural Gas Co.	Enron Corporation	Assignment	12	14	90				X								190	20	51	641		Tax Hat 235 & 237	
Northern Natural Gas Co.	Enron Corporation	Assignment	12	14	90				X								190	20	51	642		Tax Hat 236	
Northern Natural Gas Co.	Enron Corporation	Assignment	12	14	90				X								190	20	51	639		Tax Hat 195	
Northern Natural Gas Co.	Enron Corporation	Assignment	12	14	90	X											190	20	51	676		State 190 T.L. 487, except strip 40' wide	
James J. Jeffcoat esty.	Madys J. Matzen	Trust	12	4	90				X								190	125				Tax Hat 494	
First American Sup Bank	James J. Jeffcoat esty.	Acknow	12	4	90				X								190	126				Tax Hat 494	
First American Sup Bank	James J. Jeffcoat esty.	Trust	12	14	90				X								190	127				Tax Hat 494	
First Commerce Midge Co.	First American Sup Bank	Trust	12	14	90				X								190	133	190	127		Tax Hat 494	
State of Neb Dept of Roads	David R. Brown esty.	Trust	10	26	90	X											190	181				Tax Hat 598	
Ray & Judy R. Ruffey et al	Ray & Judy R. Ruffey et al	Trust	11	23	90	X											190	249				Tax Hat 550	
American Family Financial Services	David W. Wilson & Billie J. Wilson	Trust	12	17	90				X								190	261				\$2457	
David W. Wilson & Billie J. Wilson	American Family Financial Services	Trust	12	26	90				X								190	287	174	176		\$2457	
Ray & Judy R. Ruffey et al	Firstier Savings Bank	Trust	12	14	90	X											190	249	164	05		\$2550	
Resolution Trust Corp	Resolution Trust Corp	Trust	1	14	91	X											190	369	164	5		Tax Hat 550	
Department of Road	John R. & Norma M. Bray	Trust	10	06	86				X								190	447				Re 12-27-1905 & 12-24-1905	
Northern Natural Gas Company	Enron Corporation	Assignment	12	14	90				X	X							190	57	52	657		Tax Hat 12, 13, 14, 23	
David R. Julie L. Brown	EMAC Mortg. Corp of LA	Trust	1	7	91	X											190	489	159	823		Tax Hat 598	
Wm. & Marion J. Jorgensen	Washington Co Bank	Trust	1	23	91											X	190	493	143	32		Tax Hat 565	
Michael A. & Susan L. Pearson	Wm. & Marion J. Jorgensen	Trust	1	28	91				X								190	562				Tax Hat 225	
Union Midge Co. Inc.	Bernad Scherer esty.	Acknow	11	26	90				X								190	585				Tax Hat 580	
Midwest Construction & Supply Inc Assigned to Union Mortgage Co. Inc.	Bernad Scherer esty.	Trust	11	26	90				X								190	586				Tax Hat 580	
The Public	Rex Stambaugh esty.	Acknow	1	15	91				X								190	596				Tax Hat 357	
Benjamin Nebraska, Inc Financial Mortgage Co.	Rex Stambaugh esty.	Trust	1	15	91				X								190	597				Tax Hat 357	
Eugenia Smith & J. J. Jorgensen	Equitable Federal Bk	Trust	12	11	90												190	618	167	345		Tax Hat 348	

SECTION 11
 TOWNSHIP 18
 RANGE 11

Numerical Index, Washington County, Lands

REDFIELD & COMPANY, INC., OMAHA

GRANTEE	GRANTOR	KIND OF INSTRUMENT	DATE OF INSTRUMENT			N. E. QUARTER			N. W. QUARTER			S. W. QUARTER			S. E. QUARTER			ACRES	RECORDED		RELEASING OR ASSIGNING		REMARKS
			Month	Day	Year	N. E.	N. W.	S. E.	N. E.	N. W.	S. E.	N. E.	N. W.	S. E.	N. E.	N. W.	S. E.		Book	Page	Book	Page	
America Family Financ Serv	Kenn R. Christoffersen & wif	Second Mtge	8	29	90								X					187	649			TL 426	
Michael Paul Book & wif	Kenneth & Eleanor wif	Trust	9	14	90								X					187	825			TL 626	
Washington County Bank	Michael Paul Book & wif	Acknow	9	14	90								X					187	827			TL 626	
Washington County Bank	Michael Paul Book & wif	Trust	9	14	90								X					187	828			TL 626	
Allied Savings Company	Washington County Bank	Assignment	9	14	90								X					187	832	187	828	TL 626	
Franklin W. Young & wif	Washington County Bank	Assignment	9	18	90													188	12			Tax Sat 518	
State of Nebraska Dept of Lands	James Springs	Wd.	8	30	90		X											188	59			TL 612, 614, 615	
Ronald L. Peterson, Juy	Equitable Fed Savngs Bank	Trust	01	21	88									X				188	59	54	618	TL 210	
Boyer Helmandallar et al	Clair E. Mc Kinnis & wif	General Wd.	9	24	90	X												188	143			Tax Sat 552	
First American Sugs Bk	Boyer Helmandallar et al	Acknow	9	25	90	X												188	144			Tax Sat 552	
First American Sugs Bk	Boyer Helmandallar et al	Trust	9	25	90	X												188	145			Tax Sat 552	
Gene & Sherry & Shalbury	Annabel Federal Govt Loan	Assignment	9	30	90	X												188	240	175	138	TL 421	
Gene & Sherry & Shalbury	Annabel Federal Govt Loan	Wd.	8	28	90	X												188	241			TL 421	
John Eric Erikson	Washington County	Small Acct	1	7	85	X		X										188	266			TL 109	
The Public	Quendlym Olsen	Wd	10	15	90	X												188	465			TL 422	
Clair E. McKinnis & wif	Resolution Trust Corp.	Trust	10	12	90	X												188	421	149	696	TL 552	
Wayne J. Pety & wif	John Erikson	Trust	10	17	90	X		X										188	456			TL 109	
Paac-tetter Corporation	Federal American Savngs Bank	Assign	10	31	86	X												188	503	156	59	TL 422	
Quendlym B. J. Olsen et al	Gene & Sherry & Shalbury	Trust	10	16	90	X												188	504	156	59	TL 422	
Gene & Sherry & Shalbury	Quendlym Olsen	Wd	10	15	90	X												188	522			TL 422	
Annabel Federal Govt Loan	Gene & Sherry & Shalbury	Acknow	10	24	90	X												188	523			TL 422	
Annabel Federal Govt Loan	Gene & Sherry & Shalbury	Trust	10	24	90	X												188	524			TL 422	
Ronald L. Peterson, Juy	James H. Enrich & wif	Trust	10	26	90					X								188	564			TL 559, 561, 548	
Le Roy Larsen	Larsen Enterprises Inc	Trust	10	23	90			X										188	568			TL 621	
Washington Co Bank	Tony A. Annette Hale	Acknow	10	23	90						X							188	606			TL 479 + TL 545	
Washington Co Bank	Tony A. Annette Hale	Acknow	10	23	90						X							188	613			TL 479 + TL 545	
Commerce & Merchants Nat Bank	Ronald Peterson & wif	Deed of Trust	10	29	90					X								188	587			TL 910	
Washington Co Bank	Tony A. Hale & Annette	Deed of Trust	10	23	90						X							188	607			TL 479 + 545	
Washington Co Bank	Tony A. Hale & Annette	Deed of Trust	10	23	90						X							188	614			TL 479 + 545	
Harold E. Schable & wif	Congregational Church of Blair	Corp Wd	10	27	90								X					188	619			TL 557	
The Public	Harold E. Schable & wif	Acknow	10	29	90								X					188	620			TL 557	
Columbia Federal Sav Bank	Harold E. Schable & wif	Deed of Trust	10	29	90								X					188	621			TL 557	
Ronald L. Peterson, Juy	Bill Peterson & wif	Trust	10	31	90								X					188	643			TL 564	
Blk J. Peterson & wif	Washington County Bank	Deed of Trust	11	01	90								X					188	726	169	532	TL 564	
Firstier Bank, NA	David E. & Marilyn Johnson	Acknow	11	1	90								X					188	815			TL 564	
Firstier Bank, NA	David E. & Marilyn Johnson	Trust	11	1	90								X					188	816			TL 564	
Dale Matson & wif	Norwest Financial Netw Inc	Deed of Trust	11	2	90			X										189	8	173	79	Tax Sat 229	
F. & Cathoun State Bank	Eugene & Carol M. Shirke	Acknow	11	13	90								X					189	13			Tax Sat 348	
Rudolph A. Matzger & wif	Equitable Fed Savngs Bank	Trust	3	21	74			X										189	39	59	588	Tax Sat 494	
Flower Bank of Blair, NA	Michael D. & Lois J. Chomizec	Trust	10	26	90				X									189	83			Tax Sat 295	
Equitable Fed Savings Bank	Federal Home Loan Bank of Omaha	Trust	11	14	90								X					189	99	163	218	Tax Sat 593	
Equitable Fed Savings Bank	Federal Home Loan Bank of Omaha	Trust	11	5	90			X										189	152	163	218	Tax Sat 513	
Equitable Fed Savings Bank	Federal Home Loan Bank of Omaha	Trust	11	5	90				X									189	184	163	218	Tax Sat 575	
Jerry Kottelberg & wif	Commercial Building Loan	Trust	11	16	90				X									189	232	144	195	TL 430	
Washington Co Bank	Constance & Taylor Larson	Acknow	8	6	90						X							189	288			TL 547 + 562	
Washington Co Bank	Douglas D. & Susan M. Taylors	Trust	8	6	10						X							189	289			TL 547 + 562	

Numerical Index, Washington County, Lands

SECTION 11
TOWNSHIP 18
RANGE 11

REDFIELD & COMPANY, INC., OMAHA

GRANTEE	GRANTOR	KIND OF INSTRUMENT	DATE OF INSTRUMENT			N. E. QUARTER			N. W. QUARTER			S. W. QUARTER			S. E. QUARTER			ACRES	RECORDED		RELEASING OR ASSIGNING		REMARKS
			Month	Day	Year	N. E.	N. W.	S. E.	N. E.	N. W.	S. E.	N. E.	N. W.	S. E.	N. E.	N. W.	S. E.		Book	Page	Book	Page	
Timothy J. McManigal	Vera Tamesia	Surv. MK	3	27	90								X						184	628			Tax Lot 288
First American Savings Bank	Timothy J. McManigal	Acknow.	4	19	90								X						184	629			Tax Lot 288
Cindy L. Muddle	Robert Investment Finance Corp.	Mtge	4	23	90	X													184	666	151	275	Tax Lot 129
J. K. Puller	Robert & Cynthia Kellogg	Acknow.	5	15	90				X										185	246			LL 573
Normet Financial N. Co. Inc.	Robert & Hollingshead	Surv. MK	5	15	90				X										185	247			LL 573
Equitable Federal Sav. & L. Co.	Robert & Hollingshead	Surv. MK	5	15	90				X										185	249			LL 573
Secretary of Housing & Urban Dev.	Thomas P. Gage USA, Inc.	Assign of	5	15	90				X										185	273	138	560	TL 577
Ronald L. Baker & W. Co.	Henry Hansen Jr. & W. Co.	Surv. MK	5	22	90								X						185	339			LL 574
Donald & Otte	Equitable Fed. Savings Bank	Mtge	5	30	90				X										185	459	54	87	Tax Lot 392
Washington County Bank	Kenneth & Judith Petersen	Acknow.	5	21	90								X						185	488			Tax Lot 451
Washington County Bank	Kenneth N. Petersen & Judith	Surv. MK	5	21	90								X						185	489			Tax Lot 451
Kenneth N. Petersen	Washington County Bank	Surv. MK	5	30	90								X						185	493	183	300	Tax Lot 451
Robert & Cindy Kellogg	First National Bank of Bellevue	Mtge	5	24	90				X										185	577	161	461	LL 573
Maie A. Andersen	Maie & Marie E. Gray & Christensen	W. Co.	5	31	90				X										185	538			LL 574
Omaha Public Power Dist.	Dana Colage	W. Co.	1	9	90				X	X	X	X							185	563			LL 573 (No 10 gas)
Maie A. Andersen	Maie A. Andersen	Attorney	5	31	90				X										185	693			LL 574
James R. Bolton	Maie A. Andersen	Surv. MK	6	8	90				X										185	694			LL 574
Thomas Edward Tucker	Equitable Federal Sav. Bk.	Mtge	6	11	90														185	707	124	609	LL 571 (No 10 gas)
Michael V. Ellis	John C. A. Jacobsen	Surv. MK	5	24	90														185	751			Tax Lot 561
Conservative Savings Bank	Michael V. Ellis	Acknow.	5	25	90														185	752			Tax Lot 561
Conservative Savings Bank	Michael V. Ellis	Surv. MK	5	25	90														185	753			Tax Lot 561
Paul B. Kramarschyk	Mairetta Kramarschyk	Surv. MK	6	19	90								X						186	309			Tax Lot 428
James Symch	Paul & Mairetta Kramarschyk	Surv. MK	6	28	90								X						186	311			Tax Lot 428
Conservative Savings Bank	Resolutions Trust Corp. Successor	Assign	6	15	90								X						186	501	118	609	Tax Lot 563
Conservative Savings Bank	Resolutions Trust Corp. Successor	Assign	6	15	90								X						186	573	119	509	Tax Lot 439
Conservative Savings Bank	Resolutions Trust Corp. Successor	Assign	6	15	90				X										186	583	64	61	Tax Lot 380
James H. Curson	Emma & Elmer Johnson	Surv. MK	8	2	90								X						187	108			Tax Lot 588
James H. Curson	Geanette Faust	Surv. MK	8	3	90								X						187	109			Tax Lot 589
Washington County Bank	Ned Miller	Surv. MK	7	31	90	X													187	140			Tax Lot 331
Washington County Bank	Ned Miller	Surv. MK	7	31	90	X													187	141			Tax Lot 331
J. K. Puller	Rale & Abria Matson	Surv. MK	8	7	90								X						187	164			LL 229
Normet Financial N. Co. Inc.	Rale & Abria Matson	Surv. MK	8	7	90								X						187	165			LL 229
Commercial Fed. Mtg. Corp.	Conservative Savings Bank	Mtge	5	25	90														187	219	185	253	Tax Lot 561
Washington County Bank	David & James M. Hunt	Acknow.	8	9	90				X										187	262			LL 229
Washington County Bank	David & James M. Hunt	Surv. MK	8	9	90				X										187	263			LL 229
First Nat. Bank	Brent E. & Leroy Ramsey	Acknow.	7	30	90	X													187	280			LL 229
First Nat. Bank	Brent E. & Leroy Ramsey	Surv. MK	7	30	90	X													187	281			LL 229
Henry Hansen Jr. & W. Co.	James Home Leimer	Mtge	6	26	90														187	300	59	303	LL 574
J. K. Puller	City of Blain	Surv. MK	8	16	90														187	307			LL 229
Rale & Abria Matson	Equitable Federal Sav. Bk.	Mtge	8	1	90								X						187	372	746	8	LL 229
Paul B. Kramarschyk	Ellis Prom Mortgage Co.	Mtge	7	19	90								X						187	393	179	153	LL 229
Congregational Church of Blain	Washington County Bank	Mtge	8	28	90														187	447	52	125	LL 229
Randall C. Brammer	W. R. Hart	Surv. MK	8	23	90														187	473			LL 441
Omaha City Emp. Fed. Crd. Un.	Randall C. Brammer	Acknow.	8	17	90								X						187	545			Tax Lot 441
Omaha City Emp. Fed. Crd. Un.	Randall C. Brammer	Surv. MK	8	17	90								X						187	546			Tax Lot 441
Dennis E. Frahmey	Equitable Fed. Savings Bank	Mtge	6	21	90								X						187	616	62	226	TL 578

DN

SECTION 11
 TOWNSHIP 18
 RANGE 11

Numerical Index, Washington County, Lands

REDFIELD & COMPANY, INC., OMAHA

GRANTEE	GRANTOR	KIND OF INSTRUMENT	DATE OF INSTRUMENT			N. E. QUARTER			N. W. QUARTER			S. W. QUARTER			S. E. QUARTER			ACRES	RECORDED		RELEASING OR ASSIGNING		REMARKS
			Month	Day	Year	N.E.	N.W.	S.W.	S.E.	N.E.	N.W.	S.W.	S.E.	N.E.	N.W.	S.W.	S.E.		Book	Page	Book	Page	
Paula & Lynn Cotte	James Home Admin	late mtge	5	3	89								X					180	390	180	596	10441	
Kenneth B. Keup & Patricia B.	James Home admin	late mtge	5	3	89								X					180	392	180	598	10441	
W.L. Kelt's Best Moore	Kenneth B. Keup of	W.D.	9	9	89								X					180	394			10441	
The Public	Best Moore, et al.	Deed of trust	9	13	89								X					180	461			TL 441	
Washington County Bank	Best Moore, et al.	Deed of trust	9	13	89								X					180	462			TL 441	
T. Thomas Anderson suy.	Opal M. Lambrecht	W.D.	9	22	89	X												180	650			Tax Lot 459	
Occidental Nerve & B.	T. Thomas Anderson suy.	Acknow.	9	27	89	X												180	651			Tax Lot 459	
Occidental Nerve & B.	T. Thomas Anderson suy.	Deed of trust	9	27	89	X												180	652			Tax Lot 459	
Leland Nielsen suy.	Equitable Federal Sngs Bank	late mtge	9	21	89										X			180	806	160	338	10571	
Deborah Deanne Cotte	Equitable Federal Sngs Bank	late mtge	9	5	89			X										180	807	169	386	10571	
Family Financial Services	Sony & Hal suy.	late mtge	10	02	89										X			181	44			10571	
Family Financial Services	H. William Kasmussen / suy.	late mtge	10	18	89										X			181	286			10571	
Est. of E. Fern Carl, dec.	Douglas County Court	Certificate						X										181	368			TL 612 & 614	
James S. Springer et al.	Richard A. Springer & wife	Deed	10	23	89	X												181	369			TL 612 & 614	
James S. Springer	Richard A. Springer & wife	Quit Claim	10	25	89	X												181	370			TL 612 & 614	
Thomas S. Nielsen suy.	Equitable Fed Sngs Bank	late mtge	11	3	89										X			181	653	167	595	Tax Lot 571	
The Public	De Roy Jensen et al.	W.D.	10	24	89				X									181	459	166		TL 612 & 614	
Commercial Federal Sngs	Occidental National S.B.	W.D.	10	03	89	X												181	745	180	650	TL 459	
The Public	Paul A. Naack suy.	Acknow.	11	27	89									X	X			181	808			Tax Lot 249	
Washington Co Bank	Paul A. Naack suy.	Deed of trust	11	27	89									X	X			181	809			Tax Lot 249	
Prudential Insurance Co.	Security Pacific Natl. Bank	Assignment	11	22	89										X		50	485	145	860		TL 227	
Raymond B. Sustak suy.	Prudential Insurance Co.	Deed	11	28	89										X		50	485				TL 227	
City of Blair	School Dist. #1, Washington Co.	Deed	12	14	89	X										0.37		182	257			TL 227	
William H. Hyles suy.	Edwin Anderson	Quit Claim	01	10	90										X			182	544			Part of 10336	
Janice Burghs Dughe W. Hart	Alfred J. Beckman suy.	W.D.	01	24	90													182	929			10520	
Phyllis M. Olsen	Alice J. Klein	Quit Claim	02	16	90									X				183	297			10451	
Kenneth H. Peterson	Phyllis M. Olsen	W.D.	02	16	90									X				183	298			10451	
The Public	Kenneth H. Peterson	Acknow.	02	16	90									X				183	299			10451	
Washington County Bank	Kenneth H. Peterson	Deed	02	16	90									X				183	300			10451	
The Public	Wayne K. Kirkhusrup	Quit Claim	02	21	90								X					183	307			10625 Home / dw.	
Equitable Fed. Sav. Bank	John C. A. Jacobsen & wife	Quit Claim	3	7	90										X			183	655			TL 561	
Clara R. & Alice T. Klein	Pacesetter Corporation	Quit Claim	3	6	90										X			183	660			TL 451	
American Family Financial Svcs	Sony & Hal suy.	late mtge	3	13	90										X			183	760			10490-545	
Sony & Hal suy.	American Family Financial Svcs	late mtge	3	16	90										X			183	837	181	47	10490-545	
Farmland Home Admin	Bernad Scherer suy.	mtge	3	27	90				X									184	24			Tax Lot 580	
William H. Hyles suy.	Federal Home Loan Mtge Corp.	mtge	2	7	90										X			184	48	144	406	Tax Lot 335	
John C. Jacobsen suy.	Equitable Federal Sngs Bank	late mtge	3	22	90													184	61	167	481	10625-561	
Harveys Gipp Co.	Washington County Bank	W.D.	3	30	90										X			184	100	516	664	Tax Lot 496	
Commercial Federal Mtge Corp.	Andy S. Thulle	Acknow.	3	27	90	X												184	225			10625-129	
Commercial Federal Mtge Corp.	Andy S. Thulle	Deed of trust	3	27	90	X												184	226			10625-129	
H. W. Kasmussen / suy.	Richard Bruce suy.	W.D.	4	10	90										X			184	317			10625-129	
Edward C. Rhoades, Jr. suy.	Herald S. Otte suy.	W.D.	4	16	90				X									184	534			Tax Lot 392	
Professional Mtge Serv. Inc.	Edward C. Rhoades, Jr. suy.	Acknow.	4	20	90				X									184	535			Tax Lot 392	
Professional Mtge Serv. Inc.	Edward C. Rhoades, Jr. suy.	Deed of trust	4	20	90				X									184	536			Tax Lot 392	
F. F. Mortgage Corp.	Professional Mtge Serv. Inc.	Deed of trust	4	20	90				X									184	542	134	536	Tax Lot 392	
First American Savings Bank F.S.B.	Timothy J. McManigal suy.	Deed of trust	4	19	90						X							184	630			Tax Lot 288	
Commercial Federal Mortgage Corp.	First American Savings Bank, F.S.B.	Deed of trust	4	19	90						X							184	637	184	630	Tax Lot 288	

see following page for deed

OK

Numerical Index, Washington County, Lands

SECTION 11
 TOWNSHIP 18
 RANGE 11

GRANTEE	GRANTOR	KIND OF INSTRUMENT	DATE OF INSTRUMENT			N. E. QUARTER			N. W. QUARTER			S. W. QUARTER			S. E. QUARTER			ACRES	RECORDED		RELEASING OR ASSIGNING		REMARKS
			Month	Day	Year	N. E.	N. W.	S. W.	S. E.	N. E.	N. W.	S. W.	S. E.	N. E.	N. W.	S. W.	S. E.		Book	Page	Book	Page	
Federal Home Loan Mfg Corp	Accidental Fed. Fed Sav Bank	Assignment of Trust Deed	11	23	88														175	381	175	145-	TL 484
Steven C Olsen & wife	Accidental Fed. Fed Sav Bank	Discharge	11	18	88														175	426			TL 484
J. B. Long & wife	Stephen R. Rumyon & wife	WD	12	6	88	X													175	462			part of TL 597
Stephen R. Rumyon & wife	J. B. Long & wife	WD	12	6	88	X													175	463			part of TL 408
Andrew Alfred Anderson, dec.	State of Neb. Dept of Health	Death Cert.	12	7	88								X						175	485			Tax Lot 336
Michael B. Schulz Clinician	Accidental Nebraska Fed Sav Bank	Part of Mfg	08	08	88														175	599	148	160	TL 295
Jamuel A. Helgenkamp & wife	Stephen R. Rumyon & wife	Quitclaim	12	21	88	X													175	628			part of 21597 & 21408
J. B. Public	Jamuel A. Helgenkamp & wife	Quitclaim	12	21	88	X													175	630			part of 21597 & 21408
Mullands Mortgage Co. et al.	Jamuel A. Helgenkamp & wife	Quitclaim	12	21	88	X													175	632			part of 21597 & 21408
United Mortgage Corp.	Mullands Mortgage Company	Assignment of Trust Deed	12	21	88	X													175	639	175	632	part of 21597 & 21408
Stephen R. Rumyon & wife	J. B. Long & wife	Quitclaim	9	22	86	X													175	736			TL 406 & 407
J. B. Public	Jamuel A. Helgenkamp & wife	Quitclaim	12	21	88	X													175	744			part of 21597 & 408
Mullands Mortgage Company	Jamuel A. Helgenkamp & wife	Quitclaim	12	21	88	X													175	746			part of 21597 & 408
United Mortgage Corporation	Mullands Mortgage Co.	Assignment of Trust Deed	12	21	88	X													175	751	175	746	part of 21597 & 408
J. B. Public	Paul Neve	Quitclaim	01	09	89														176	39			TL 298
Stephen R. Rumyon & wife	Accidental Nebraska S.B.	Quitclaim	01	12	89	X													176	50	148	485	part of 21597
State of Nebraska Department of Roads	Margaret M. Kallal et al.	Warrant	11	08	88	X													176	324			part of 21597
John C. A. Jordan & wife	Equitable Federal Sav Bank	Part of Mfg	01	11	89														176	404	161	789	TL 561
Tedford R. Niday & wife	Accidental Nebraska S.B.	Quitclaim	2	15	89							X							176	801	164	283	Tax Lot 563
Kenneth R. Vieux & wife	Warren W. Whitaker & wife	Quitclaim	2	20	89							X							177	99			TL 441 & 416
Kenneth R. Vieux & wife	Tommy A. Hale & wife	Quitclaim	3	8	89							X							177	101			TL 545 & 441
Betty G. Pearce	Washington County Bent.	Quitclaim	02	22	89							X							177	155	151	184	TL 493
Alice Klein	Chas Klein	Quitclaim	11	28	88							X							177	200			TL 451
J. B. Public	Margaret M. Beck	Quitclaim	4	21	89								X						177	728			TL 515
Dorothy Emanuel Neve & wife	Margaret M. Beck	Quitclaim	4	21	89								X						177	729			TL 515
Equitable Federal Sav Bank	Margaret M. Beck	Quitclaim	4	21	89								X						177	731			TL 515 - Part BK 109 pg 190
Tedford R. Niday & wife	Accidental Nebraska S.B.	Quitclaim	5	6	89							X							178	200			Tax Lot 563
Accidental Nebraska S.B.	Tedford R. Niday & wife	Quitclaim	5	6	89							X							178	201			Tax Lot 563
Warren & Hazel Booker	Ronald H. Keil & wife	Quitclaim	05	20	89									X					178	480			part of 21597
Ronald H. Keil & wife	Accidental Nebraska S.B.	Quitclaim	6	16	89									X					178	730			Tax Lot 467
Warren & Hazel Booker & wife	Washington County Bank	Quitclaim	6	20	89							X							178	751	167	751	TL 197 & 271
Milo & Jeppan et al	Warren & Hazel Booker	Quitclaim	6	19	89							X							178	752			TL 197 & 271
J. B. Public	John B. O. Zelen	Quitclaim	6	20	89							X							178	755			TL 197 & 271
Milo & Jeppan et al	Warren & Hazel Booker	Quitclaim	6	19	89							X							178	753			TL 197 & 271
Lynn & Margaret et al	Robert C. Zick	Quitclaim	6	19	89										X				178	790	153	267	TL 357
J. B. Public	John R. O. Namlow	Quitclaim	6	30	89							X							179	138			TL 197 & 271
Paul O. Kramarsky & wife	Paul J. Kramarsky & wife	Quitclaim	6	30	89							X							179	154			TL 428
Accidental Nebraska S.B.	Paul J. Kramarsky & wife	Quitclaim	6	30	89							X							179	155			TL 428
Paul J. Kramarsky & wife	Accidental Nebraska S.B.	Quitclaim	6	30	89							X							179	159			TL 428
Eyle & Skov & wife	Eyle & Skov & wife	Quitclaim	9	18	89							X							179	159			TL 450
Eldred Kempcke	Norma Schreiner & wife	Quitclaim	12	14	88							X							179	453			part of 21597
Annora L. McCombs & wife	Edwin Kempcke	Quitclaim	7	25	87							X							179	455			TL 620
Allied Trust Co. et al	Accidental Nebraska S.B.	Quitclaim	7	6	89							X							179	468	179	155	TL 428
First National Bank Omaha	Warren & Hazel Booker	Quitclaim	7	28	89										X				179	718			TL 467
Dr. Roy Johnson	Harison Enterprises Inc.	Quitclaim	8	23	89							X							180	116			part TL 582

SECTION 11
 TOWNSHIP 18
 RANGE 11

Numerical Index, Washington County, Lands

GRANTEE	GRANTOR	KIND OF INSTRUMENT	DATE OF INSTRUMENT			N. E. QUARTER			N. W. QUARTER			S. W. QUARTER			S. E. QUARTER			ACRES	RECORDED		RELEASING OR ASSIGNING		REMARKS
			Month	Day	Year	N. E.	N. W.	S. E.	N. E.	N. W.	S. E.	N. E.	N. W.	S. E.	N. E.	N. W.	S. E.		Book	Page	Book	Page	
John Tuttle	Marrigasso	Deed	07	15	88.	X												171-171				See Conditioned 375	
Ymac Mortgage Corp.	Norwest Mortgage Inc	Mortgage	16	6	88	X												172 611	159 823			TL 598	
Roy C. Duffey	Roy C. Duffey & Wif.	CCY	7	19	88.	X												172 621				TL 420 & 550	
Lead Federal Sup. Sch.	First National Mortgage Co.	Trust	6	6	88				X									172 644	165 586			Tax Stat 449	
Deo J. Blute & Wif.	Equitable Federal Sup. Bank	Deed	7	18	88.					X	X							172 727	61 234			See 472	
Edmund S. Bell & Wif.	Walter J. Bell & Wif.	GC Deed	7	15	88.					X								172 841				Part of 1/2 ne Sec 27	
Bruce E. Ramsey & Wif.	Walter J. Bell & Wif.	GC Deed	8	3	88.	X												173 52-				See 16	
Northwest Federal Cst. Bk.	Bruce E. Ramsey & Wif.	GC Deed	8	3	88	X												173 54-				See 16	
Norwest Fed. Inc.	Walter J. Bell & Wif.	GC Deed	8	1	88				X									173 77-				See 29	
Lead Federal Sup. Sch.	First National Mortgage Company	Trust	6	6	88						X							173 156	165 30-3			See 1/2 ne Sec 27	
Five Public	Harley & Wilcox et al.	Deed	8	9	88.	X												173 165				See 53	
Washington County Sch.	Harley & Wilcox et al.	Deed	8	9	88	X												173 166				See 53	
Harley & Wilcox et al.	James A. Stone & Wif.	Deed	7	26	88	X												173 170				See 53	
Five Public	Harley & Wilcox et al.	Deed	8	9	88	X												173 171				See 53	
Washington County Sch.	Harley & Wilcox et al.	Deed	8	9	88	X												173 172				See 53	
Norwest Bank & Bldg. Co.	Michael B. Janis & Chloimie	Deed	8	1	88.					X								173 199				See 95	
Norwest Bank & Bldg. Co.	Michael B. Janis & Chloimie	Deed	8	1	88					X								173 200				See 95	
Edward S. Bell & Wif.	Walter J. Bell & Wif.	GC Deed	07	15	88				X									173 226				Part of 1/2 ne	
Bernard C. & Ethel J. Blain	Arthur D. Collock et al.	Deed	08	24	88								X					173 465	58 294			See 52	
Rex Stambaugh & Wif.	Rex Stambaugh & Wif.	Deed	9	1	88			X										173 607				Tax Stat 357	
Rex Stambaugh et al.	Rex Stambaugh & Wif.	Deed	9	1	88			X										173 608				Tax Stat 357	
Paul R. & Wif.	Equitable Federal Sup. Bank	Deed	9	12	88.					X								174 91	153 546			See 27 (See Deed for 1st Mortgage)	
Garrison & Wif.	Bruce W. Wilcox & Wif.	Deed	9	16	88				X									174 176				See 57	
Equitable Federal Sup. Sch.	Berach W. Wilcox & Wif.	Deed	9	16	88				X									174 177				See 57	
Drugsy Robert Bowman & Wif.	Nelle Reed Nelson & Wif.	Deed	9	27	88						X	X						174 193				Part of Estate of Berach Wilcox	
Drugsy Robert Bowman & Wif.	Occidental National Bldg. Co.	Deed	9	28	88.						X	X						174 194				See 47	
Occidental Nat. Bldg. Co.	Drugsy Robert Bowman & Wif.	Deed	9	28	88.						X	X						174 195				See 47	
Elmer Bonds.	Walter J. Bell & Wif.	Deed	5	24	85				X									174 305				See 74	
Daniel E. Hunt & Wif.	Elmer Bonds.	Deed	9	30	88	X												174 304				See 74	
Commercial Bldg. Co.	Daniel E. Hunt & Wif.	Deed	9	30	88	X												174 306				See 74	
Zohel Investments Ltd.	Ike Blain & Wif.	Deed												X				# 1-1176	# 1-1030			See 52	
Zohel Investments Ltd.	Thomas M. Anderson & Wif.	Deed	10	17	88													174 467	159 106			See 52	
B.B. Cassel & Wif.	Zohel Investments Ltd.	Deed	10	17	88.													174 468				See 52	
Dana College	Abstract Painting & Dec. Inc.	Deed	10	24	88													174 554				See 42	
Industrial Bldg. Co.	Occidental National Bldg. Co.	Deed	10	03	88.						X	X						174 583	174 195			See 47	
John R. Maclean & Wif.	Ernest J. Johnson & Wif.	Deed	08	13	73.					X								174 663				See 52	
Wm. & Barbara M. Duffey	James Thomas Adams.	Deed	11	09	88	X												174 853				See 1/2 614 & 615	
J. Fern Carl	William E. Baptist & Wif.	Deed	10	27	88	X												174 854				See 1/2 614 & 615	
Wm. & Barbara M. Duffey	James Thomas Adams	Deed	11	09	88.	X												175 20	136 307-309-458			See 1/2 612, 614 & 615	
J. Fern Carl	William E. Baptist & Wif.	Deed	10	27	88.	X												175 21				See 1/2 612, 614 & 615	
Five Public	Richard L. Hanson & Wif.	Deed	11	09	88								X					175 66				Part of See 336	
Blair Community Sch. Co.	Benjamin Salsbery & Wif.	Deed	11	16	88	X												175 138				See 42	
Steven C. Olsen & Wif.	Charles C. Madison & Wif.	Deed	11	18	88						X							175 143				See 84	
Steven C. Olsen & Wif.	Occidental National Bldg. Co.	Deed	11	18	88						X							175 144				See 84	
Occidental Nat. Bldg. Co.	Steven C. Olsen & Wif.	Deed	11	18	88						X							175 145				See 84	
John R. Tuttle	Memorandum	Deed	11	23	88	X												# 1-1182	# 1-1171			See 75	
Benjamin Salsbery & Wif.	Equitable Federal Sup. Bank	Deed	11	23	88	X												175 216	140 305			See 421	

Numerical Index, Washington County, Lands

SECTION 11
TOWNSHIP 18
RANGE 11

Table with columns: GRANTEE, GRANTOR, KIND OF INSTRUMENT, DATE OF INSTRUMENT (Month, Day, Year), N. E. QUARTER, N. W. QUARTER, S. W. QUARTER, S. E. QUARTER, ACRES, RECORDED (Book, Page), RELEASING OR ASSIGNING (Book, Page), REMARKS.

SECTION 11
 TOWNSHIP 18
 RANGE 11

Numerical Index, Washington County, Lands

GRANTEE	GRANTOR	KIND OF INSTRUMENT	DATE OF INSTRUMENT			N. E. QUARTER			N. W. QUARTER			S. W. QUARTER			S. E. QUARTER			ACRES	RECORDED		RELEASING OR ASSIGNING		REMARKS
			Month	Day	Year	N.E.	N.W.	S.W.	N.E.	N.W.	S.W.	N.E.	N.W.	S.W.	N.E.	N.W.	S.W.		Book	Page	Book	Page	
State of Nebraska Dept of Road	John R. Voss reg.	COPY.	10	6	86	X												104	536			Tract of land in T14N R11E W14 adjacent to Highway 15	
State of Nebraska Dept of Road	John R. Voss reg.	COPY.	2	25	87	X												104	538			part T14N R11E W14 - see maps	
The Public	Chauncey & Real B. Sullivan	Assignment	01	30	87				X									164	947			TL 96	
Washington County Bank	Chauncey & Real B. Sullivan	of Trust	01	30	87				X									164	953			TL 96	
Chas Raymond Shillett reg.	Ray S. Linderson atty. in fact	Surv W	7	28	86	X												165	21			Tax Hat 579	
Equitable Fed S & S Bank	Douglas & Taylor reg.	Acknow.	5	21	87					X								165	29			Tax Hat 547 & 562	
Rollan A. Aubert reg.	Equitable Fed S & S Bank	Mtge	5	27	87					X								165	28	125	553		Tax Hat 547 & 562
Equitable Fed S & S Bank	Douglas & Taylor reg.	Mtge	5	21	87					X								165	30			Tax Hat 547 & 562	
Equitable Fed S & S Bank	Equitable Fed S & S Bank	Assignment	5	21	87					X								165	34	165	30		Tax Hat 547 & 562
Richard E. Boekens reg.	Occidental Nebraska Federal S & S Bank	Disclosure	5	26	87	X												165	112			Tax Hat 300	
Occidental Nebraska Federal S & S Bank	Richard E. Boekens reg.	Trust	5	26	87	X												165	113			Tax Hat 300	
Warren & Whitaker reg.	Central Life Assurance Co.	Trust	5	26	87					X								165	117	47	271		Tax Hat 337
Equitable Fed S & S Bank	Herald L. Otte	Mtge	6	9	87				X									165	310			Tax Hat 392	
John H. Duffey reg.	Equitable Fed S & S Bank	Mtge	6	12	87	X												165	377	147	348		Tax Hat 550
Richard E. Boekens reg.	Chas. Mtge. Corp.	Release	6	12	87	X												165	429	152	71		Tax Hat 300
The Public	John Joseph Elias reg.	Acknow.	6	25	87				X									165	586			Tax Hat 449	
Columbus Federal Savings Bank	John Joseph Elias reg.	Trust	6	25	87				X									165	587			Tax Hat 449	
Lama V. Coulter reg.	Dr. Ray Hansen	Release	6	19	87				X									165	591	152	775		Tax Hat 449
John Joseph Elias reg.	Lama V. Coulter reg.	Surv W	6	15	87				X									165	592			Tax Hat 449	
Edward H. Ramspatt reg.	Equitable Fed S & S Bank	Mtge	6	30	87					X								165	662	146	783		Tax Hat 566
Equitable Fed S & S Bank	Edward H. Ramspatt reg.	Acknow.	6	25	87					X								165	663				Tax Hat 566
Equitable Fed S & S Bank	Edward H. Ramspatt reg.	Trust	6	25	87					X								165	664				Tax Hat 566
Equitable Fed S & S Bank	Columbus Federal Savings Bank	Assignment	6	29	87				X									165	702	165	587- 590		Tax Hat 449
Equitable Fed S & S Bank	Occidental Nebraska S. B.	Assignment	6	10	87				X									165	718	165	113		Tax Hat 300
Amasa Rice (banker)	Lana College	Easmt	6	17	87				X									165	775			TL 42 & 223 & 242	
Lana V. Coulter reg.	John R. Anderson Master	Assignment	7	10	87				X									166	08	152	775		Tax Hat 449
Occidental Nebraska S. B.	Richard E. Boekens reg.	Mtge	7	13	87					X								166	227				Tax Hat 526
Occidental Nebraska S. B.	Industrial Bank	Assignment	7	14	87					X								166	101				Tax Hat 526 & 460
Douglas Co. B. Co. Bank	Lana V. Coulter & Boekens	Assignment	7	9	87				X									166	327				TL 39
Douglas & Taylor	Lana V. Coulter & Boekens	Assignment	6	1	87				X									166	328				TL 39
Joseph A. Peterson	Neb. Investment Savings	Mtge	8	21	86						X							166	362	744	769		Tax Hat 426
Naty She Dept of Road	Stephen E. Kumpson reg.	Assignment	6	17	87					X								166	700				TL 597
Chauncey & Sullivan	Washington Co. Bank	Assignment	9	8	87					X								167	12	167	913		TL 296
R. H. Jones reg.	Chauncey & Sullivan	Surv W	9	4	87				X									167	13				TL 296
The Public	Chauncey & Sullivan	Assignment	9	8	87				X									167	68				Part of TL 408
The Public	Chauncey & Sullivan	Assignment	9	8	87				X									167	70				Part of TL 597
Chauncey & Sullivan	Equitable Fed S & S Bank	Mtge	9	10	87					X								167	77	116	279		TL 296
Equitable Fed S & S Bank	First Nat. Mtge. Co.	Mtge	8	31	87					X								167	160	159	347		TL 500
Equitable Fed S & S Bank	Washington Co. Bank	Part							X									167	174				TL 450
Equitable Fed S & S Bank	Equitable Fed S & S Bank	Part	9	16	87					X								167	175				TL 450
The Public	Eugene A. Duke reg.	Comm.	9	22	87						X							167	344				TL 348
Equitable Fed S & S Bank	Eugene A. Duke reg.	Mtge	9	23	87						X							167	345				TL 348
The Public	John C. A. Jacobson reg.	Commission	5	87								X						167	480				TL 561
Equitable Fed S & S Bank	John C. A. Jacobson reg.	Mtge	10	5	87							X						167	481				TL 561
Equitable Fed S & S Bank	Thomas Nelson reg.	Mtge	10	4	87							X						167	595				Indexing corrected TL 591. 2-3-2011 km
The Public	Warren & Drumaker reg.	Acknow	10	30	87					X								167	750				TL 197 & 271
Washington County Bank	Warren & Drumaker reg.	Trust	10	30	87					X								167	751				TL 197 & 271

Numerical Index, Washington County, Lands

SECTION 11
TOWNSHIP 18
RANGE 11

REDFIELD & COMPANY, INC., OMAHA	GRANTEE	GRANTOR	KIND OF INSTRUMENT	DATE OF INSTRUMENT			N. E. QUARTER			N. W. QUARTER			S. W. QUARTER			S. E. QUARTER			ACRES	RECORDED		RELEASING OR ASSIGNING		REMARKS	
				Month	Day	Year	N. E.	N. W.	S. E.	N. E.	N. W.	S. E.	N. E.	N. W.	S. E.	N. E.	N. W.	S. E.		Book	Page	Book	Page		
	Goldome Realty Crd Corp	Ronald S. Vig	(C.N.)	8	20	86	X														160	125			TL 516
	Omaha Public Power Dist	Helen Megrue key	Comt	10	17	85							X								160	180			part TL 414
	John W. J. & Christine J. J. J.	John Christopherson	Lea	8	28	86										X					160	356			28431 w/ same
	Lester Nelson & Wif	Occidental Neb Fed Supt Bank	Direct	9	9	86										X					160	325			TL 332
	Occidental Neb Fed Supt Bank	Lester Nelson & Wif	Trust	9	9	86										X					160	326			TL 332
	Equitable Fed Supt & Adm	Thomas J. Nilson & Wif	Mtge	9	10	86											X				160	338			TL 571 carried 3-3-11
	Thomas Jefferson, et al	William G. Peterson, Secy of Midland Jefferson Estate	Deed	7	24	86	X														160	355			undivided 1/3 interest in TL 283
	Stephen R. Ramsey, et al	Washington Co Bank	Deed	8	15	86	X														160	358	140	753	TL 409
	Bureau of Land	Agnes E. Hill	Lea	5	21	79												X			160	667			TL 384
	The PACETT Co	Clara & Alice J. Klein	Mtge	9	26	86								X							160	812			TL 451
	Christine N. Thompson et al	Christine N. Thompson	Deed	10	13	86			X												160	826			TL 357
	Coram Helen Hansen	Richard H. Hansen	GC And	10	22	86					X										161	136			TL 299
	Kevin B. Blair & Wif	Mutual Mortgage Corp.	Lea	10	22	86					X										161	260	146	437	TL 500
	Roy C. Ruffey & Wif	John L. Ruffey	GC And	9	30	86	X														161	221			TL 552
	Omaha Public Power Dist	Charl Raymond Helletley	Comt	10	21	86	X														161	416			TL 579
	Omaha Public Power Dist	Ebba Rasmussen	Comt	10	22	86	X														161	414			TL 578
	Hugh S. H. Hunt & Wif	Fidelity Bank, N.A.	Release	11	21	86												X			161	477	62	341	TL 497
	Equitable Fed Sav & Ln Assoc.	John C.A. Jacobsen & Wif	Mtge	12	9	86												X			161	789			TL 561
	Refers to E. Hansen	Equitable Fed Sav & Ln Assoc.	Deed	11	6	86												X			162	60	107	396	E 30 of W 41 TL 391
	James M. Stricklett & Wif	Ebba M. Rasmussen	Comt	8	30	77	X														162	247			E 11 of N 11 of TL 578
	Russell J. & Bernice J. J.	James & Bernice J. J.	Deed	01	05	87													X		162	299			TL 561 R. B. 153 pg 118-
	John C. Jacobson & Wif	James & Bernice J. J.	Deed	08	08	87													X		162	312	153	118-	TL 561
	The Public	E. J. Sourrier, Vice Pres	GC And	1	14	87					X										162	394			TL 392
	State of Neb, Dept of Roads	Childa Criss	Lea	1	16	86		X													162	411-			TL 328
	Federal Home Loan Mtge Corp.	Occidental Nebraska Federal Savings Bank	Assign	6	27	86								X							162	438	158	773-	TL 593
	Federal Home Loan Mtge Corp.	Occidental Nebraska Federal Savings Bank	Assign	6	27	86								X							162	440	158	707-	TL 211
	Federal Home Loan Mtge Corp.	Occidental Neb Fed Supt Bank	Trust Deed	09	18	86														X	162	478	160	326	TL 332
	Dee W. H. H. H.	Martha Smitman & Wif	Lea	02	02	87															162	696	144	767	TL 426
	State of Neb, Dept of Roads	J. Clyde Allen & Wif	Comt	1	20	87	X														162	831-			TL 422
	First Nat Bank N.A.	Charles Jorgensen & Wif	GC And	2	12	87						X									163	19			TL 524
	First Nat Bank N.A.	Charles Jorgensen & Wif	Trust	2	12	87						X									163	80			TL 524
	First Nat Bank N.A.	Charles Jorgensen & Wif	Assign	2	12	87						X									163	91			TL 524
	State of Neb, Dept of Roads	J. B. Long & Wif	Comt	1	27	87						X									163	100-			TL 406
	Mac Mortgage Corp.	Northwest Mortgage, Inc.	Mtge	12	31	86	X														163	186	159	823	Tax lot 598
	State of Neb, Dept of Roads	Helen Halabury	Comt	2	11	87	X														163	194			TL 421
	Federal Home Loan Bank	Equitable Fed Supt Bank	Assign	2	19	87			X	X						X					163	218-	150	290	TL 513
	Charles A. Jorgensen & Wif	Occidental Neb Fed Savings Bank	Mtge	2	24	87						X									163	238	151	338-	TL 575 + TL 593
	Shirley Ellen Halabury	Helen S. Halabury & Wif	GC And	12	31	86	X														163	321			TL 421
	State of Neb, Dept of Roads	City of Blair	GC And	2	11	87				X											163	336			TL 323 + TL 533
	State of Neb, Dept of Roads	David E. Rasmussen & Wif	GC And	2	4	87				X											163	339			part TL 534
	State of Neb, Dept of Roads	Blair Flour Mill, et al	GC And	2	18	87				X											163	752			TL 199
	Occidental Neb Fed Supt Bank	Roy C. Ruffey & Wif	Mtge	4	8	87	X														164	5			Tax lot 550
	Ronald S. Vig & Wif	Goldome Realty Crd Corp	Mtge	4	21	87	X														163	810			Tax lot 516
	Occidental Neb Fed Supt Bank	Lepore R. Kiley & Wif	Mtge	4	21	87								X							164	273			TL 563
	Equitable Fed Supt & Adm	Paul Nere & Wif	Mtge	4	28	87						X									164	329			Tax lot 298
	First United Bank of Bellevue	Robert L. Hallowhead & Wif	Mtge	4	23	87				X											164	461			Tax lot 513
	John R. & Norma M. Voss	State of Neb, Dept of Roads	(C.N.)	9	18	86															164	518			adjacent TL 272 + 284

SECTION 11
 TOWNSHIP 18
 RANGE 11

Numerical Index, Washington County, Lands

GRANTEE	GRANTOR	KIND OF INSTRUMENT	DATE OF INSTRUMENT			N. E. QUARTER			N. W. QUARTER			S. W. QUARTER			S. E. QUARTER			ACRES	RECORDED		RELEASING OR ASSIGNING		REMARKS
			Month	Day	Year	N. E.	N. W.	S. E.	N. E.	N. W.	S. E.	N. E.	N. W.	S. E.	N. E.	N. W.	S. E.		Book	Page	Book	Page	
Eduard Thompson et al.	Equitable Federal S & L	Mortgage	02	04	86	X											156	292	61	444	20368		
Richard L. Smith & Helen	Rosette E. Klau & Co	Warranty	12	01	85											X	156	405			20368		
Edward Thompson et al.	Equitable Federal S & L	Mortgage	01	09	86											X	156	550	155	671	20467		
Raymond M. Kihreney	John A. Sedlacek	Quitclaim	2	27	86	X											156	558			TL 368		
The Public	John A. Sedlacek	Quitclaim	3	4	86	X											156	571			TL 368		
Christina H. Thompson	William H. Thompson	Quitclaim	2	25	86				X								156	587			20357		
Larry L. Kenickson	Paul J. Jensen	Quitclaim	10	7	83											X	156	790			20474		
Howard E. Kibbey et al.	Howard E. Kibbey et al.	Quitclaim	03	19	86	X											156	840			20392		
Edward E. Kibbey et al.	Thomas K. Kibbey et al.	Quitclaim	03	10	86					X							157	77	141	690	20563		
The Public	John A. Sedlacek	Quitclaim	02	27	86											X	157	104			20352		
The Public	John A. Sedlacek	Quitclaim	02	27	86											X	157	106			20352		
The Public	B. Dean Ellis	Quitclaim	02	27	86											X	157	115			20352		
The Public	B. Dean Ellis	Quitclaim	02	27	86											X	157	117			20352		
State of Nebraska	John A. Sedlacek	Quitclaim	1	16	86		X									X	157	137			20352		
Sharon D. Burrows et al.	Sharon D. Burrows et al.	Quitclaim	3	19	86	X											157	152			20477		
Leonard W. Beaman et al.	Leonard W. Beaman et al.	Quitclaim	4	1	86	X											157	182			TL 477		
The Public	Leonard W. Beaman et al.	Quitclaim	4	15	86	X											157	239			20555		
Washington County Bank	Washington County Bank	Quitclaim	4	15	86	X											157	260			20555		
The Public	Washington County Bank	Quitclaim	4	15	86	X											157	260			20555		
Ronald A. Deane et al.	Equitable Federal S & L	Mortgage	7	18	86	X											157	427	110	750	20244		
The Public	Equitable Federal S & L	Quitclaim	5	6	86				X								157	701	156	231	TL 458		
Edward Thompson et al.	Equitable Federal S & L	Mortgage	2	27	86												157	798	141	406	20333		
Edward Thompson et al.	Equitable Federal S & L	Mortgage	5	27	86				X								158	106			20357		
Edward Thompson et al.	Equitable Federal S & L	Mortgage	5	27	86		X										158	545			20522		
Edward Thompson et al.	Equitable Federal S & L	Mortgage	6	11	86					X							158	707			T.L. 211		
Edward Thompson et al.	Equitable Federal S & L	Mortgage	6	11	86					X							158	711			T.L. 211		
Edward Thompson et al.	Equitable Federal S & L	Mortgage	6	7	86					X							158	772			TL 595		
Edward Thompson et al.	Equitable Federal S & L	Mortgage	6	7	86					X							158	773			TL 595		
David L. Hunt et al.	Kerry Rottmeyer et al.	Quitclaim	7	9	86					X							159	241			20430		
CSD Mortgage Corp.	Superior Mortgage Inc.	Mortgage	7	9	86					X							159	242			20430		
Bank of America	Superior Mortgage Inc.	Mortgage	03	24	86	X											159	345	143	319	20576		
Bank of America	Superior Mortgage Inc.	Mortgage	01	15	86	X											159	346			20576		
First National Bank	Kevin B. Blair et al.	Quitclaim	07	14	86					X							159	347			20500		
Richard W. Sullivan	Equitable Federal S & L	Mortgage	07	15	86						X						159	353	142	322	20462		
Philip J. Lorenzen et al.	Washington County Bank	Quitclaim	07	21	86					X							159	380	129	612	20211		
James M. Pound	Richard W. Sullivan	Quitclaim	07	22	86					X							159	410	110	462	20564		
Kevin M. Nelson et al.	Equitable Federal S & L	Mortgage	07	31	86												159	411			20576		
CFS Mortgage Corp. et al.	Kevin Christofferson et al.	Quitclaim	8	11	86												X	159	768			TL 426	
CFS Mortgage Corp. et al.	Kevin Christofferson et al.	Quitclaim	8	11	86												X	159	769			TL 426	
Kevin Christofferson et al.	Joseph A. Peterson et al.	Quitclaim	8	8	86												X	159	775			TL 426	
David R. Brown et al.	David R. Brown et al.	Quitclaim	8	15	86	X												159	822			20598	
First National Bank	David R. Brown et al.	Quitclaim	8	15	86	X												159	823			20598	
First National Bank	David R. Brown et al.	Quitclaim	8	15	86	X												159	827	159	826	20598	
Equitable Federal S & L	Charles E. Jensen et al.	Mortgage	8	20	86					X								160	42			20524	

Numerical Index, Washington County, Lands

SECTION 11
 TOWNSHIP 18
 RANGE 11

GRANTEE	GRANTOR	KIND OF INSTRUMENT	DATE OF INSTRUMENT			N. E. QUARTER			N. W. QUARTER			S. W. QUARTER			S. E. QUARTER			ACRES	RECORDED		RELEASING OR ASSIGNING		REMARKS
			Month	Day	Year	N. E.	N. W.	S. E.	N. E.	N. W.	S. E.	N. E.	N. W.	S. E.	N. E.	N. W.	S. E.		Book	Page	Book	Page	
Larsen & Entjesmeier Inc	Leroy Larsen	Lease	06	19	85				X									153	523			21582	
Leroy Larsen	Larsen & Entjesmeier Inc	Corp. Leas	01	02	85				X									152	526			21449	
Anna V. Coulters & w/f	Leroy Larsen	Lease	07	10	85				X									152	779			21449	
John P. & Dorothy Thacker Leroy Larsen & w/f	Anna V. Coulters & w/f	Lease	07	10	85				X									152	774			21449	
John P. & Dorothy Thacker Leroy Larsen & w/f	Anna V. Coulters & w/f	Lease	07	10	85				X									152	775			21449	
Fidelity National Title Insurance Co	John C. A. Jacobson & w/f	Deed of Trust	7	16	85										X			153	118-			TL 561	
Estate of Hubert E. Huok, dec.	Washington County Court	Certificate							X									153	230			TL 168	
Occidental Natl. Fed. Sav. Bank	Tony A. Hale & Annette	Disclosure	7	26	85							X						153	231			TL 479 and 545	
Occidental Natl. Fed. Sav. Bank	Tony A. Hale & Annette	Deed of Trust	7	26	85							X						153	232			TL 479 and 545	
Tony A. Hale & w/f	Equitable Fed. Sav. & Loan Assoc.	Ratio Mtge	7	17	85							X						153	236	107	363	TL 339 & 479	
Lynn O. Marguardt & w/f	Velma E. Boha	QCD	7	29	85									X				153	265			TL 354	
Lynn O. Marguardt & w/f	Harold O. Swanson & w/f	WD	7	30	85									X				153	266			TL 354	
Harold O. Swanson et al.	Lynn O. Marguardt & w/f	Deed of Trust	7	31	85									X				153	267			TL 354	
Tony A. Hale & w/f	Nebr Savings & Loan Assn	1st Mtge	7	31	85								X					153	278	145	838	TL 339 & 479 aka TL 339 & 545	
John C. Jacobson & w/f	Fidelity National Title Ins Co.	Deed of Trust	7	25	85										X			153	305	140	560	TL 561	
Tony A. Hale & w/f	Equitable Fed. Sav. & Loan Assoc.	Ratio Mtge	8	2	85							X						153	331	63	581	TL 339 & 479	
Robert P. Mullally & w/f	Spencer Home Administration	Lease	12	27	85									X				153	358			TL 438 In NE/NE	
Robert P. Mullally & w/f	Spencer Home Administration	1st Mtge	01	28	85				X									153	360	130	464	TL 438	
Equitable Fed. Sav. & Loan Assoc.	Paul E. Newbery	Mtge	08	20	85													154	546			TL 298	
Paul E. Newbery & w/f	Equitable Fed. Sav. & Loan Assoc.	1st Mtge	9	18	85					X								154	136	51	649	TL 298	
Estacy Berge et al.	Washington County Court	Particular													X			154	167			TL 1187 - See In NE/NE	
Estacy Berge et al.	Washington County Court	Particular							X									155	03			TL 368	
Estacy Berge et al.	Washington County Court	Particular							X									155	04			Tax Hat 575	
85	Myrath & Andersons & w/f	Mark A. Rhoades & w/f	Mtge	10	30	85				X								155	13			Tax Hat 168	
Robert Q. Duden & w/f	Best County State Bank	1st Mtge	10	31	85								X					155	20	142	288	TL 580	
Stendy H. Pendleton	Robert Q. Duden & w/f	WD	11	1	85									X				155	21			TL 580	
Harmon Home Admin.	Stendy H. Pendleton	Mtge	11	1	85									X				155	22			TL 580	
Richard L. Huok	Richard L. Huok & w/f	Deed of Trust	10	28	85					X								155	41			TL 168 In NE/NE	
Richard L. Huok	Accidental Natl. Fed. Sav. Bank	Disclosure	10	30	85								X					155	42			TL 168	
Accidental Natl. Fed. Sav. Bank	Richard L. Huok & w/f	Deed of Trust	10	30	85								X					155	43			TL 168	
Equitable Fed. Sav. & Loan Assoc.	Wade Matson & w/f	Mtge	11	1	85							X						155	90			Tax Hat 329	
Harmon Home Admin. Corp	Wade Matson & w/f	Trust Deed	11	15	85								X					155	286- 288	153	235	TL 479 & 545	
Billy L. Berg & w/f	United Home Admin. Corp	1st Mtge	11	28	85							X						155	337			TL 438 In NE/NE	
Harmon Home Admin.	Billy L. Berg & w/f	Mtge	11	22	85							X						155	339			TL 438 In NE/NE	
Charles H. Joyce & w/f	Wade Matson & w/f	1st Mtge	11	27	85							X						155	423	145	646	TL 524	
Clarence W. Hanson & w/f	Wade Matson & w/f	Lease	12	19	85				X									155	660			TL 2366 In NE/NE	
Ronald R. Kild & w/f	Ronald R. Kild & w/f	Lease	12	12	85									X				155	669			TL 467	
Accidental Natl. Fed. Sav. Bank	Ronald R. Kild & w/f	Deed of Trust	12	14	85									X				155	671-			TL 467	
Ronald R. Kild & w/f	Accidental Natl. Fed. Sav. Bank	Disclosure	12	14	85									X				155	670			TL 467	
Omaha Public Power Dist	Memorial Community Hospital Corp	Row & Cont	10	10	85				X									155	765			part NW/14 NE/14	
Omaha Public Power Dist	Home Mortgage Corp	Row & Cont	10	17	85							X						155	850			part TL 414	
Accidental Natl. Fed. Sav. Bank	Ronald R. Kild & w/f	Deed of Trust	12	14	85									X				156	11			TL 467 - Corrected	
Accidental Natl. Fed. Sav. Bank	J. Clyde Atens & w/f	Mtge	12	17	85				X									156	59			TL 432	
Thomas C. Chapman & w/f	Ursula Mae Demara	Lease	09	30	83				X									156	233			TL 477	
Wm H. & Laura M. Hughes	DMAC Mortgage Corp Iowa	Mtge	12	23	85									X				156	281	144	406	TL 335	

SECTION 11
 TOWNSHIP 18
 RANGE 11

Numerical Index, Washington County, Lands

GRANTEE	GRANTOR	KIND OF INSTRUMENT	DATE OF INSTRUMENT			N. E. QUARTER			N. W. QUARTER			S. W. QUARTER			S. E. QUARTER			ACRES	RECORDED		RELEASING OR ASSIGNING		REMARKS
			Month	Day	Year	N.E.	N.W.	S.W.	S.E.	N.E.	N.W.	S.W.	S.E.	N.E.	N.W.	S.W.	S.E.		Book	Page	Book	Page	
Estate of Thomas H. Blanchard	Washington County Court	Certificate of Sale R.E. Contract	8	13	1984										X			147	721			TL 536	
Walter Joyce Smith & Allen Eugene Jensen	Estate of E. H. Jensen - Walter Joyce Smith & Allen Eugene Jensen Co. P.R.	Contract	8	2	1984													147	823	142	793	TL 474	
Dorothy A. Wright	Irene C. Sprack, et al	WD	8	13	1984													148	106			TL 464	
The Public	John R. O. Hanson	Certificate of Land Contract	8	31	1984				X									148	133			TL 512 (Gifford T. Nielsen to Stanley C. & Dorothy Taylor)	
Nelb Augs & Loan Assn	Michael D. Choumiers & wy.	Mtge	8	29	1984				X									148	160			TL 295	
Stephen R. & Kathleen D. Runyon	Nelb Augs & Loan Assn	satis Mtge	9	25	1984	X												148	483	143	268	TL 407	
Stephen R. & Kathleen D. Runyon	Nelb Augs & Loan Assn	satis Mtge	9	25	1984	X												148	484	142	483	TL 407	
Nelb Augs & Loan Assn	Stephen R. Runyon & wy.	deed of Trust	9	25	1984	X												148	485			TL 407	
Nelb Augs & Loan Assn	Stephen R. & Kathleen D. Runyon	disclosure	9	25	1984	X												148	489			TL 407	
Estate of Raymond H. Linden	Burt County Court	Certificate	10	9	1984	X												148	774			TL 283	
Washington County Bank	Roger A. Dammell, et al	WD	10	20	1984										X			149	15			PL SW 1/4 SE 1/4 - see also lot 5, BIR 1 McMenemy's and Add. Blair	
Nirgal E. Chamberlin	Wanda E. Tyson, Per Rep of Florence Gladys Chamberlin Estate	deed of gift by P.R. guardianship	10	8	1984	X												149	21			TL 552	
Wanda E. Tyson, Manda Molliday & Floyd A. Chamberlin	Nirgal E. Chamberlin	QCD	2	20	1984	X												149	30			TL 552	
Wanda E. Tyson, Manda Molliday & Gary K. Linden & Jeffrey S. Linden - remainder	Gary K. Linden & Jeffrey S. Linden - remainder	deed of Dist. by Per Rep.	10	8	1984	X												149	105			TL 283	
Clair E. McKinnis & wy.	Floyd A. Chamberlin	JT WD.	11	14	1984	X												149	414			TL 552	
Clair E. McKinnis & wy.	Nelb Augs & Loan Assn	disclosure	11	23	1984	X												149	415			TL 552	
Nelb Augs & Loan Assn	Clair E. McKinnis & wy.	deed of Trust	11	23	1984	X												149	416			TL 552	
Clair E. & Elwendotyn McKinnis	Wanda E. & Charles K. Tyson	JT WD.	11	13	1984	X												149	420			TL 552	
Clair E. & Elwendotyn McKinnis	Wanda E. & Richard D. Holliday	JT WD.	11	14	1984	X												149	421			TL 552	
Nelb Augs & Loan Assn	Andrus F. & Ann M. Hrimburg	Mtge	11	27	1984	X												149	469			TL 206	
Michael D. & Susan K. Pearson	Washington County Bank	deed WD.	12	14	1984													149	677			part SW 1/4 SE 1/4	
Washington County Bank	Michael D. & Susan K. Pearson	deed of Trust	12	15	1984													149	678			part SW 1/4 SE 1/4 also acknowledgement	
Nelb Augs & Loan Assn	Clair E. & Elwendotyn McKinnis	deed of Trust	11	23	1984	X												149	696	149	416	TL 552	
The Public	Richard H. Coppel, Via President & Equitable Augs & Loan Assn	Affid	1	2	1985				X									149	818	51	649	TL 298	
The Public	Robert & Cynthia Hollingshead	Affid of Commence	1	23	1985				X									150	287			TL 513	
The Public	Ganet L. Mayer	Affid	1	24	1985				X									150	288			TL 513	
Equitable Fed Augs & Loan	Robert & Cynthia Hollingshead	Acknow.	1	23	1985				X									150	289			TL 513	
Equitable Fed Augs & Loan	Robert & Cynthia Hollingshead	deed of Trust	1	23	1985				X									150	290			TL 513	
Margaret M. Allen	Washington County Bank	deed of Recovery	1	28	1985										X			150	432	146	278	TL 475	
The Thomas & Nettleton Company	Northwest Mortgage, Inc.	assign of Mortgage	2	28	1985				X									151	58	138	560	TL 577	
Washington County Bank	Betty J. Peare	deed of Trust	3	20	1985										X			151	184			TL 493	
Timothy John & Barbara Kay Hrose	Nelb Augs & Loan Assn	satis Mtge	3	29	1985	X												151	271	138	315	TL 129	
Cindy L. Huddle	Timothy John & Barbara Kay Hrose	WD	3	28	1985	X												151	272			TL 129	
Tower Financial, Inc.	Cindy L. Huddle	Mtge	3	29	1985	X												151	273			TL 129	
Nelb Investment Fin Auth	Tower Financial, Inc.	Assn for Mtge	3	29	1985	X												151	277	151	273	TL 129	
John D. & Lucille J. Eddy	Keith P. Larsen	JT WD	4	2	1985										X			151	297			TL 593	
Keith P. Larsen	T.A. Bohs & Mabel B. Bohs	deed Mtge	3	29	1985										X			151	299			TL 593	
Equitable Fed Augs & Loan	John D. & Lucille J. Eddy	Acknow.	4	2	1985										X			151	300			TL 593	
Equitable Fed Augs & Loan	John D. & Lucille J. Eddy	deed of Trust	4	2	1985										X			151	300			TL 593	
Robert S. Hollingshead & wy.	Equitable Fed Augs & Loan	satis Mtge	1	29	1985				X									151	516	58	695	TL 513	
Robert S. Hollingshead & wy.	Fidelity Natl Title Ins Co.	deed of Recovery	4	15	1985				X									151	517	140	527	TL 513	
Alfred E. & Evelyn N. Brazil	Occidental Nelb Fed Augs Bank	satis Mtge	4	23	1985	X												151	550	128	170	TL 129	
Richard E. Stecken & wy.	Herta Engelmann	deed WD.	5	14	1985	X												152	70			TL 300	
Tower Financial, Inc.	Richard E. Stecken & wy.	Mtge	5	15	1985	X												152	71			TL 300	
John F. Bieng & wy.	Equitable Fed Augs & Loan	satis Mtge	5	31	1985				X									152	325	124	465	TL 418	
David A. Haumer & wy.	John F. Bieng & wy.	deed WD.	5	30	1985				X									152	334			TL 418	
EFs Mortgage Corp dba Tower Financial, Inc.	David A. Haumer & wy.	Mtge	5	31	1985				X									152	331			TL 418	
McKinnis Construction Inc	McKinnis & Rosenkilde Inc.	QCD	5	22	1985				X									152	360			TL 140	

Numerical Index, Washington County, Lands

SECTION 11
TOWNSHIP 18
RANGE 11

REDFIELD & COMPANY, INC., OMAHA

GRANTEE	GRANTOR	KIND OF INSTRUMENT	DATE OF INSTRUMENT			N. E. QUARTER			N. W. QUARTER			S. W. QUARTER			S. E. QUARTER			ACRES	RECORDED		RELEASING OR ASSIGNING		REMARKS
			Month	Day	Year	N.E.	N.W.	S.E.	N.E.	N.W.	S.E.	N.E.	N.W.	S.E.	N.E.	N.W.	S.E.		Book	Page	Book	Page	
Ronald F. Sorensen	Estate of Harry F. Sorensen Ronald F. Sorensen, Per Rep	Deed of Dist by PR	11	1	1983			X										144	89			1/2 int TL 199	
Blair Flour Mill	Ronald F. Sorensen, et al	QCD	11	9	1983			X										144	90			TL 199	
Jerry Roethemeyer & wf	Leonard E. Lee & wf	JT WD	6	15	1983				X									144	194			TL 430	
Commercial Fed Svgs & Loan	Jerry Roethemeyer & wf	Deed of Trust	1	16	1984			X										144	195			TL 430	
John D. Magnuson & wf	American Family Fin Serv Inc	Rlse Satis Mtge	1	9	1984									X				144	237	130	298	TL 426	
Tony A. Hale & wf	Equitable Fed Savings & Loan	Mtge	12	2	1983							X						144	327	141	352	TL 339,479	
Estate of Florence Gladys Chamberlin	Washington County Court	Cert Co-PR	1	31	1984	X												144	373			TL 552	
William H. Lyles & wf	Jon M. Biffar et al Co-PR Robert G. Biffar Estate	Deed	1	3	1984									X				144	405			TL 335	
Norwest Mortgage Inc	William H. Lyles & wf	Mtge	1	27	1984									X				144	406			TL 335	
John H. Duffey	Roy C. Duffey & wf	WD	12	30	1983	X												144	575			1/2 int TL 550	
JoAnn E. Hard	Roy C. Duffey & wf	WD	12	30	1983	X												144	576			1/2 int TL 551	
Leonard E & Norma L Lee	Security Natl Bank of Omaha	Rise of 2nd Mtge	1	25	1984				X									144	654	131	605	TL 430	
LeRoy Larsen & wf	Milo L. Jeppesen & wf	Rls Mtge	2	23	1984				X									144	735	116	244	TL 582	
LeRoy Larsen & wf	Milo L. Jeppesen & wf	Rls Mtge	2	23	1984				X									144	736	114	186	Part NE1/4NW1/4	
Joseph A. Peterson	John D. Magnuson & wf	WD	2	24	1984									X				144	768			TL 426	
Equitable Fed Svgs & Loan	Joseph A. Peterson	Mtge Assign	2	24	1984									X				144	769			TL 426	
Nebr Investment Fin Auth Cindy Sue Lasher aka Cindy Sue Young	Equitable Fed Svgs & Loan	Mtge	2	24	1984									X				144	773	144	769	TL 426	
John D. Magnuson & wf	Darrell Dean Lasher	QCD	3	9	1984				X									145	296			TL 518	
Nebr Svgs & Loan Assn	Equitable Fed Svgs & Loan	Satis Mtg	2	29	1984									X				145	321	116	329	TL 426	
Kuhr Farms Inc	Equitable Fed Svgs & Loan	Satis Mtg	3	2	1984				X									145	416	139	243	TL 448	
Security Pacific Natl Bank	Prudential Ins Co-America	Assign	2	9	1984													145	560	52	69	TL 473	
Security Pacific Natl Bank	Prudential Ins Co-America	Assign	2	9	1984									X				145	560	50	485	Part TL 227	
Omaha Public Power Dist	City of Blair	Assign & Conveyance	4	2	1984				X									145	617	N 302		TL 286, 287	
Omaha Public Power Dist	City of Blair	Esmt Assign & Conveyance	4	2	1984			X										145	622	118 302 119 252		Part TL 323 TL 287, 61, 569 pt NE 1/4 NW 1/4, pt NE 1/4 SW 1/4	
Omaha Public Power Dist	City of Blair	Esmt Assign & Conveyance	4	2	1984			X	X			X						145	624	118 302 119 252		Part TL 323 TL 287, 61, 569 pt NE 1/4 NW 1/4, pt NE 1/4 SW 1/4	
Elmer Bondo & wf	Elmer Bondo & wf	Surv WD Agmt for Sale	4	4	1984	X												145	701			TL 374	
Mark K. Petersen	Richard F. Hansen	WD	4	1	1982													145	740			TL 475	
Cindy Sue Young	Richard F. Hansen Cindy Sue Lasher a/k/a Cindy Sue Young	QCD	4	5	1984				X									145	798			TL 518 TL 339,479 aka TL 339,546	
Tony A. Hale & wf	Equitable Fed Svgs & Loan	Satis Mtg	4	13	1984							X						145	837	143	316	TL 339,479 aka TL 339,546	
Nebr Svgs & Loan Assn	Tony A. Hale & wf	Mtge	4	13	1984							X						145	838			TL 339,479 aka TL 339,546	
Equitable Fed Svgs & Loan	Dale A. Matson & wf	Mtge	4	26	1984				X									146	8			TL 229	
Robert G. Mullally	Beverly K. Mullally	QCD	4	19	1984				X									146	113			TL 438	
Margaret W. Allen	Mark K. Petersen & wf	WD	5	2	1984													146	134			TL 475	
Richard F. Hansen	Jennings C. Gollehon & wf	WD	5	5	1980													146	135			TL 475	
Mark K. Petersen	Richard F. Hansen	WD	4	1	1982													146	136			TL 475	
Washington County Bank	Margaret W. Allen	Deed of Trust	5	14	1984													146	278			TL 475	
Dale Matson & wf	First American Title Ins Co	Deed of Reconvey	6	6	1984				X									146	625	131	398	TL 229	
Equitable Fed Svgs & Loan	Edward L. Ramspott & wf	Mtge	6	16	1984							X						146	783			TL 566	
The Public	Edward L. Ramspott & wf	Notice of Commence	6	16	1984							X						146	784			TL 566	
Susan V. Davison	Lester S. Goodwin & wf	WD	9	25	1981			X							X			146	852			TL 205	
Equitable Fed Svgs & Loan	Susan V. Davison	Mtge	6	13	1984			X							X			146	853			TL 205	
Washington County Bank	Clyde C. Noyes & wf	Deed of Trust	6	30	1984				X									147	169			TL 380-subj to 1st mtge	
Equitable Fed Svgs & Loan	John H. Duffey & wf	Mtge	7	16	1984	X												147	348			TL 550	
The Public	John H. Duffey & wf	Notice of Commence	7	14	1984	X												147	349			TL 550	
Estate-Clara C. Jaspersen	Washington County Court	Cert	-----															147	642			TL 464	
Equitable Fed Svgs & Loan	Gerald W. Wilke & wf	Mtge	8	3	1984				X									147	671			TL 457	

SECTION 11
 TOWNSHIP 12
 RANGE 11

Numerical Index, Washington County, Lands

GRANTEE	GRANTOR	KIND OF INSTRUMENT	DATE OF INSTRUMENT			N. E. QUARTER			N. W. QUARTER			S. W. QUARTER			S. E. QUARTER			ACRES	RECORDED		RELEASING OR ASSIGNING		REMARKS
			Month	Day	Year	N. E.	N. W.	S. W.	S. E.	N. E.	N. W.	S. W.	S. E.	N. E.	N. W.	S. W.	S. E.		Book	Page	Book	Page	
Walt & Nettie Little & Co	Count. Hollingshead & wife	Part. Deed	06	13	83				X								140	574			22573		
Edell & Nat. Little & Co	John C. Jacobson & wife	Part. Deed	6	15	83												140	560			TL 561		
Keith & Miller & wife	Wesley Jennings & son	Mtge	5	27	83				X								140	574	133	179	TL 500		
Equitable Fed Sav & Loan	Thomas S. Nelson & wife	Mtge	6	22	83												140	715			Tax Hat 571 (corrected 2-3-2011-ten)		
Washington Co. Bank	Harland & Runyon et al	Part. Deed	5	31	83	X											140	715			Tax Hat 409		
Bank of Omaha	Bank of Omaha	Part. Deed	06	28	83				X								140	771	122	185	TL 513		
First Nat Bank of Omaha	Omaha Educational Facilities Authority	Part. Deed								X												TL 540	
Omaha College	Omaha College	Part. Deed	7	1	83					X							140	823				TL 540	
First Nat Bank of Omaha	Omaha Educational Facilities Authority	Part. Deed	7	1	83					X							141	1-39				TL 540	
Equitable Fed Sav & Loan	Tommy A. Nale & wife	Mtge	7	13	83						X						141	352				TL 339 & 479 a/b/a	
The Public	Tommy A. Nale & wife	Part. Deed	7	13	83						X						141	353				TL 339 & 479 a/b/a	
Kevin S. Fleming & wife	Kevin S. Fleming	Part. Deed	7	25	83				X								141	525				TL 339 & 479	
The Public	Blair City Council	Part. Deed	7	5	83	X											141	572				TL 312	
John S. Sargent & Sons	Edford R. Hiday & wife	Part. Deed	8	4	83					X							141	690				TL 563	
Heland T. Smith	Farmer's Home Admin	Mtge	4	11	83	X											141	737	127	306-309		TL 516	
Henry T. Smith & wife	Heland T. Smith & wife	Part. Deed	8	5	83	X											141	738				TL 516	
Glaney Q. Cooper	Equitable Federal Sav & Loan	Mtge	9	6	83					X							142	286	114	729		TL 580	
Robert Q. Duden & wife	Glaney Q. Cooper	Part. Deed	9	6	83					X							142	287				TL 580	
First County State Bank	Robert Q. Duden & wife	Part. Deed	9	6	83					X							142	288				TL 580	
Richard H. Warwick & wife	Richard H. Warwick, pers. Rep.	Part. Deed	8	31	83						X						142	327				TL 452	
Richard H. Warwick & wife	Richard H. Warwick & wife	Part. Deed	9	2	83						X						142	325				TL 452	
Louisa M. Markham & wife	Equitable Federal Sav & Loan	Mtge	9	4	83				X								142	416	62	364		TL 409	
Harland Runyon et al	Washington County Bank	Part. Deed	9	15	83	X											142	417	140	753		Partial on TL 409	
Stephen R. Runyon & wife	Harland & Runyon et al	Part. Deed	9	15	83	X											142	419				TL 407	
Stephen R. Runyon & wife	Harland & Runyon et al	Part. Deed	9	15	83	X											142	420				Partial on TL 409, see instrument	
Theresa M. Sargent & Sons	Stephen R. Runyon & wife	Mtge	9	20	83	X											142	423				TL 409, see instrument	
The Public	John R. O'Hanlon	Part. Deed	9	30	83	X											142	596				TL 477	
Paula C. Swanson & wife	Ernest C. Bae	Part. Deed	08	01	83												142	625				TL 357	
Harvey R. Henriksen	Ernest C. Bae	Part. Deed	10	7	83												142	793				TL 474	
Washington County Bk	Wm D. Jorgensen & wife	Mtge	10	18	83												143	20				TL 565	
Louisa M. Markham & wife	Equitable Federal Sav & Loan	Mtge	10	19	83				X								143	41	55	522		TL 409	
The Public	Washington Co. Supervisor	Part. Deed	10	25	83	1	2	3	4	1	2	3	4	1	2	3	4	143	101				
Estate of Robert C. Jorgensen	Washington Co. County Bank	Part. Deed																143	266				TL 335
Theresa M. Sargent & Sons	Stephen R. Runyon & wife	Mtge	11	14	83	X											143	268				TL 407	
Wm D. Jorgensen & wife	Wm D. Jorgensen & wife	Part. Deed	11	10	83												143	298				TL 565	
Equitable Fed Sav & Loan	Lamy & Connors & Dale	Mtge	11	17	83						X						143	316				TL 339 & 479 a/b/a	
Ronald S. Higgins & wife	Equitable Fed Sav & Loan	Mtge	11	17	83						X						143	315	141	352		TL 339 & 479 a/b/a	
Heland T. Smith & wife	Henry L. Smith & wife	Part. Deed	11	11	83	X											143	317				TL 516	
Ronald S. Higgins & wife	Heland T. Smith & wife	Part. Deed	11	11	83	X											143	318				TL 516	
Superior Mtg Co	Ronald S. Higgins & wife	Mtge	11	15	83	X											143	319				TL 516	
The Public	Ronald S. Higgins & wife	Part. Deed	11	15	83	X											143	323				TL 516	
Wm D. Jorgensen & wife	Charles J. Jorgensen & wife	Mtge	12	13	83						X						143	646				TL 524	
Charles J. Jorgensen & wife	Stanley W. Jorgensen	Part. Deed	10	01	80						X						143	645				TL 524	
David E. Rasmussen & wife	Myrtle M. Rasmussen	Part. Deed	1	2	84				X								144	75				TL 534	

Numerical Index, Washington County, Lands

SECTION 11
 TOWNSHIP 18
 RANGE 11

GRANTEE	GRANTOR	KIND OF INSTRUMENT	DATE OF INSTRUMENT			N. E. QUARTER			N. W. QUARTER			S. W. QUARTER			S. E. QUARTER			ACRES	RECORDED		RELEASING OR ASSIGNING		REMARKS
			Month	Day	Year	N. E.	N. W.	S. W.	S. E.	N. E.	N. W.	S. W.	S. E.	N. E.	N. W.	S. W.	S. E.		Book	Page	Book	Page	
Blair Suburban Company	Ray E. Hodges & Betty L.	Grant	08	18	82	X												138	343			Sub 10' and actual 21421	
Blair Suburban Company	Ray C. Ruffey & Judy R.	Grant	08	30	82	X												138	346			Sub 10' and actual 21420	
Ray C. Ruffey & Judy R. Ruffey	Ray C. Ruffey & Judy R.	W. R.	12	18	82	X												138	474			Tax lots 551, 420, 550	
The Public	Abigail C. Pettit (Am.)	Affidavit	12	20	82								X					138	504			21420	
The Public	Mahim Rader	Affidavit	12	22	82			X										138	506			21283	
John H. Ruffey	Ray C. Ruffey & Judy R.	W. R.	12	30	82	X												138	536			Und 1/2 In. In 21550	
J. Ann E. Laird	Ray C. Ruffey & Judy R.	W. R.	12	30	82	X												138	537			Und 1/2 In. In 21551	
The Public	John R. Blair	Affidavit	12	29	82			X										138	531			21217 & 214 In. In.	
Richard P. Almann & wife	Joseph A. Amato & wife	W. R.	12	30	82					X								138	559			21577 In. In. W. W.	
United States National Bank	Richard P. Almann & wife	Mortgage	12	30	82					X								138	560			21577	
Bank of Mortgage Company	United States National Bank	Mortgage	12	30	82					X								138	563	138	560	21577	
Samuel J. Amato & Betty Ann Amato	Richard P. Almann & wife	W. R.	01	06	83					X								138	649	116	611	21577	
Estate of J. M. A. Cooper, Dec.	Washington County Court	W. R.	1	17	83											X		138	674			TL 222	
James B. Billek & wife	Thurgood A. Smith & wife	W. R.	11	01	77										X			138	716			21525	
Margaret A. Hansen	J. Brent Billek & wife	W. R.	07	16	80										X			138	729			21525	
Raymond S. Schutt	Farmer's Home Admin.	W. R.	01	26	83				X									138	736	63	103	21449	
Ray Larsen & wife	Farmer's Home Admin.	W. R.	01	21	83				X									138	739			21449	
Mary C. Koppel & wife	Mary C. Koppel & wife	W. R.	02	09	83							X						139	240	114	526	21596 In. In. W. W.	
Bruce A. Bergquist & wife	Equitable Fed. Sav. & Loan	W. R.	2	26	83				X									139	241			TL 448	
Kuhr Farms, Inc.	Bruce A. Bergquist & wife	W. R.	2	11	83				X									139	243			TL 448	
Equitable Fed. Sav. & Loan	Kuhr Farms, Inc.	W. R.	2	26	83				X									139	243			TL 448	
Estate of Elmer Rasmussen	Washington County Court	W. R.							X									139	331			TL 534	
Richard M. Allen	Washington County Court	W. R.	03	03	83							X						139	342	123	719	21451	
Maria Christina	Maria Christina	W. R.	04	09	83								X					139	616			21560 In. In. W. W.	
Ray Larsen & wife	Farmer's Home Admin.	W. R.	04	12	83				X									139	703	138	739	21449	
Charles J. Blair	Louise Cooper	W. R.	10	12	82										X			140	68			21222	
Michael B. Climin & wife	Kith C. Christensen & wife	W. R.	05	16	83					X								140	181			21295	
Michael B. Climin & wife	Michael B. Climin & wife	W. R.	05	16	83					X								140	182			21295	
Shirley C. Salas & wife	Ray E. Hodges & wife	W. R.	05	18	83	X												140	204			21421	
Equitable Fed. Sav. & Loan	Ray E. Hodges & wife	Mortgage	05	18	83	X												140	205			21421	
Kith C. Christensen & wife	Nebraska Savings & Loan	Mortgage	5	17	83					X								140	227	123	207	21295	
Ray E. Hodges & wife	Equitable Fed. Sav. & Loan	Mortgage	5	19	83	X												140	240	121	356	21421	
Angela D. Taylor & wife	Hollan L. Aspert & wife	W. R.	5	16	83							X						140	273			Tax lot 547 & 562	
Ronald E. Casman & wife	Myrtle M. Casman	W. R.	5	20	83				X									140	295			21534 Und 1/2 In.	
Estate of Harry F. Johnson	Washington County Court	W. R.	05	23	83				X									140	308			21199	
Arthur F. Dicken & wife	Equitable Fed. Sav. & Loan	Mortgage	5	27	83							X						140	333			Tax lot 548	
The Public	Howard D. Thompson	Affidavit	5	25	83							X						140	334			Tax lot 548	
Donald H. Hansen & wife	Arthur F. Dicken & wife	W. R.	5	19	83							X						140	335			Tax lot 548	
Equitable Fed. Sav. & Loan	Donald H. Hansen & wife	Mortgage	5	25	83							X						140	336			Tax lot 548	
Angela D. Taylor & wife	Kellen A. Aspert & wife	W. R.	5	16	83							X						140	341			Und 1/2 In. In. W. W.	
Richard E. Thompson & wife	Mary Ann Markule	W. R.	5	28	83			X										140	354			21409	
Lawrence Markule & wife	Equitable Fed. Sav. & Loan	Mortgage	5	31	83			X										140	353	62	364	21409	
John E. Kinnear & wife	Equitable Fed. Sav. & Loan	Mortgage	6	4	83					X								140	422	57	385	21379	
Kevin S. Blair & wife	Kith R. Miller & wife	W. R.	5	17	83					X								140	436			Tax lot 500	
Northland Mortgage Co.	Kevin S. Blair & wife	Mortgage	5	26	83					X								140	439			Tax lot 500	

SECTION 11
 TOWNSHIP 18
 RANGE 11

Numerical Index, Washington County, Lands

ES991-KLOPP PRINTING CO., OMAHA

GRANTEE	GRANTOR	KIND OF INSTRUMENT	DATE OF INSTRUMENT			N. E. QUARTER		N. W. QUARTER		S. W. QUARTER		S. E. QUARTER		ACRES	RECORDED OR ASSIGNING		REMARKS		
			Month	Day	Year	N. E.	S. E.	N. W.	S. W.	N. E.	S. E.	N. W.	S. W.		N. E.	S. E.		N. W.	S. W.
Estates of J. J. Schmitt	Washington County Bank, Cert.		7	9	81					X					132	696			21 22 21
Ernest M. Porter & others	Equitable Fed. Sav. & Loan	Mortg.	9	16	80				X						132	722	115	252	21 575 under W. M. under existing mortgage
Equitable Federal Sav. & Loan	Thomas J. Nielsen & wife	Mortg.	7	18	81										132	716			TL 571
Annis & Barnum & wife	Nebraska Savings & Loan Association	Mortg.	8	17	81				X						133	177	113	432	21 500
Little & Miller & others	Annis & Barnum & wife	Sub. Wd.	8	17	81				X						133	178			21 500
Nebraska Savings & Loan Assn.	Little & Miller & wife	Mortg.	8	17	81				X						133	179			21 500
Kevin J. Fleming	James O. Peters & wife	W.D.	8	22	81				X						133	243			TL 312
James O. Peters & wife	Washington County Bank	Mortg.	8	24	81				X						133	244	126	682	TL 312
Susan O. Rawison	Lester J. Dordum & wife	Cert.	9	25	81				X						133	570			21 205
Dale Mateon & wife	Equitable Fed. Sav. & Loan	Mortg.	10	7	81				X						133	726	119	233	21 229
E. M. Kemmingson & wife	Clarice J. Anderson	Sub. Wd.	10	29	81										134	06			21 463
Mary Anne Marbenke	L. Lawson Marbenke	O. C. Deed	12	04	81				X						134	256			21 409
Wm. B. Jorgensen	Wm. G. Jorgensen & wife	Agreement	2	1	81										134	361			TL 565
United States Fidelity & Guaranty Co.	E. J. Construction Co. Amendment		9	21	81										134	369			21 496
Estates of Rudolph & Matzgen	Washington County Bank, Cert.		12	28	81				X						134	400			21 494
Robert B. Riffer	Annis & Barnum & wife	W.D.	1	2	82										134	459			21 335
Annis & Barnum & wife	Washington County Bank, Rev. Mortg.		01	04	82										134	493	132	568	21 335
Annis & Barnum & wife	Equitable Fed. Sav. & Loan	Mortg.	01	04	82										134	494	111	566	21 335
Washington County Bank	Clyde C. Rogge & wife	2nd Mortg.	01	22	82				X						134	594			21 380 day to be mtge.
Etha M. Rasmussen	John & Mary Strickland & wife	W.D.	08	30	77				X						134	659			21 578
Erna Doods & Ernest Doods	Erna Doods	Sub. Wd.	02	02	82				X						134	682			21 278
St. Paul	City of Blair	2nd Mortg.	12	29	81	1	2	3	4	1	2	3	4	1	2	3	4		
Erna Doods	Bernice D. Skute	O. C. Deed	3	24	82				X						135	326			21 278
Richard F. Hansen	Jennings Clara Hollebon & wife	W.D.	5	1	80										135	386			TL 475
Raymond Schutt	Mennigasse	W.D.	6	4	82				X						1	636	1	431	21 449
The Public	Washington Co. Supervisors	Resolution	6	8	83	1	2	3	4	1	2	3	4	1	2	3	4		
James Home Admin	Wm. C. Bapth & wife	Mortg.	6	2	82				X						136	200			21 475
James Home Administration	Raymond Schutt & wife	JTO	5	21	82				X						136	458			21 449 day to be mtge.
City of Blair	Washington County Bank, Easmt.		7	27	82				X						136	781			21 449 day to be mtge.
City of Blair	Robert Matzgen & wife	Easmt.	08	10	82				X						137	39			21 449 day to be mtge.
City of Blair	David C. G. Kinnis & wife	W.D.	8	13	82				X						137	112			TL 140
David C. G. Kinnis & Keevie	City of Blair	W.D.	8	13	82				X						137	113			TL 139
Douglas County Bank & Trust	David C. G. Kinnis & Keevie	Mortg.	5	1	82				X						137	114			TL 139
David C. G. Kinnis & Keevie	Douglas Co. Bank & Trust Co.	W.D.	8	16	82				X						137	115	132	412	TL 140
City of Blair	School District #11 Washington Co.	Agreement	07	27	82				X						137	136			21 449
Shirley Skute	Mrs. Ruth Conner	O. C. Deed	08	24	82										137	252			21 383 day to be mtge.
Kenneth B. Wierup & wife	Barbara Lynn Cotton	Sub. Wd.	08	24	82										137	277			21 441
James Home Admin	Kenneth B. Wierup & wife	Mortg.	09	08	82										137	278			21 441
James Home Admin	Kenneth B. Wierup & wife	W.D.	9	8	82										137	313			TL 441
The Public	Marilyn C. Kempke	W.D.	11	4	82										138	76			21 452
Richard F. Wierup & wife	Marilyn C. Kempke	W.D.	11	4	82										138	77			21 452
Nebraska Savings & Loan Assn.	Richard F. Wierup & wife	Mortg.	11	4	82										138	78			21 452
The Public	City of Blair	W.D.	9	14	82										138	108			21 452
City of Blair	J. A. Bassett & wife	W.D.	11	4	82				X						138	148			21 452
Timothy John Dross & wife	Alfred A. Brazil & wife	Sub. Wd.	11	30	82				X						138	266			21 129
Nebraska Savings & Loan Assn.	Timothy John Dross & wife	Mortg.	11	30	82				X						138	315			21 129

Numerical Index, Washington County, Lands

SECTION 11
TOWNSHIP 18
RANGE 11

35891—KLOPP PRINTING CO., OMAHA

GRANTEE	GRANTOR	KIND OF INSTRUMENT	DATE OF INSTRUMENT			N. E. QUARTER				N. W. QUARTER				S. W. QUARTER				S. E. QUARTER				ACRES	RECORDED		RELEASING OR ASSIGNING		REMARKS
			Month	Day	Year	N.E.	N.W.	S.W.	S.E.	N.E.	N.W.	S.W.	S.E.	N.E.	N.W.	S.W.	S.E.	N.E.	N.W.	S.W.	S.E.		Book	Page	Book	Page	
Leona Thoseman	Blair Bank Inc.	Blot	7	24	80																		128	578	50	157	Tax lot 441
First Lutheran Church	Washington County Bank	Blot	8	6	80	X																	129	91	57		Tax lot 501
Washington County Bank	Charles J. Jorgensen & son	J.C. deed	9	10	80																		129	455			Part of sec 14 & 14 1/2 Sec 10 instrument
Mary Ann Quirk	Washington Co. Grant	Cert.	9	17	80					X													129	493			T.L. 438
Ernest M. Carter - wif	Equitable Fed. Ins. Co.	Wife's	9	16	80					X													129	494	115	252	T.L. 575
Mark Rhoads & wif	Ernest M. Carter & wif	Wife's	9	15	80					X													129	495			T.L. 575
Equitable Federal Ins. Co.	Mark Rhoads & wif	Wife's	9	15	80					X													129	496			T.L. 575
Barbara Lynn Cotton	Ernest M. Carter & wif	Wife's	9	24	80									X									129	600			Tax lot 441
Jarman Home Admin	Barbara L. Cotton	Wife's	9	25	80									X									129	596			Tax lot 441
Regis E. Howard & wif	Marj Christensen	Wife's	9	4	80									X									129	611			Tax lot 211
Nebraska State Land Bd.	Regis E. Howard & wif	Wife's	9	26	80									X									129	612			Tax lot 211
Estate Raymond C. Hansen	Washington County Bank	Cert.	9	30	80																		129	633			Tax lot 468
Joe Rieber	Jane Hansen	Wife's	10	21	80									X									130	14			T.L. 211
Robert R. Wilson & wif	Midway Life Ins. Co.	Wife's	10	24	80																		130	224	33	646	J.L. 227 (1st part) to 2d part 426 (1st part) to 2d part state land Bd.
American Land & Investment	John A. Magnuson & wif	Wife's	11	19	80																		130	271			Tax lot 491 & 492
John M. Denton & wif	Epling J. Schantz & wif	Wife's	12	2	80					X													130	380	106	402	T.L. 438 11-18-11
Ernest M. Carter & wif	Equitable Federal Ins. Co.	Wife's	12	8	80					X													130	462	50	42	T.L. 438 11-18-11
Robert J. Mullally & wif	Ernest M. Carter & wif	Wife's	12	4	80					X													130	463			T.L. 438 11-18-11
Farmers Home Administration	Robert J. Mullally & wif	Wife's	12	19	80					X													130	467			T.L. 438 11-18-11
Washington County Bank	B. Ernest Ahrens & wif	J.C. deed	1	12	81	X			X														130	659			Tax lot 1-7 part place
Alan C. Brandt & wif	American Lutheran Church	Wife's	9	22	80									X									130	798	59	602	No 62 (2d) 503 & 544 70 62 2d 503 & 2d 544
Keith P. Larsen	Meta M. Brandt	Wife's	2	12	81									X									131	120			Tax lot 225
Robert J. Dammal & wif	Washington Co. Bank	Wife's	2	18	81																		131	132			Part of sec 24 (see instrument)
Charles Jorgensen & wif	Washington Co. Bank	Wife's	2	19	81																		131	131	120	457	Part of sec 24 (see instrument)
Washington Co. Bank	Frank Dammal & wif	Wife's	2	19	81									X									131	134			Part of sec 24 (see instrument)
Charles Jorgensen & wif	Charles Estlin & wif	Wife's	2	18	81					X													131	133	127	600	Tax lot 225
J.A. Baker & wif	Keith P. Larsen	Wife's	2	21	81									X									131	136			No 62 (2d) 544 & 503
Jarman Home Admin	A. R. Investment Corp.	Wife's	2	23	81									X									131	190			Lying on sec 17 wif.
Emma Johnson & wif	A. R. Investment Corp.	Wife's	2	23	81									X									131	191			Lying on sec 17 wif.
Keith P. Larsen	T.A. Boho & wif	Wife's	3	3	81									X									131	227	131	136	No 62 of TL 544 & 503
Keith P. Larsen	Keith P. Larsen	Wife's	3	3	81									X									131	228			No 62 of TL 544 & 503
Estate Leo Shickel	Washington County Bank	Cert.	3	3	81	X			X	X	X			X									131	240			2442, 383, 298, 318, 327
First American Land Co.	Alan Matson & wif	Wife's	3	11	81									X									131	398			2d 229 (wif) sec 17 wif.
Security Natl Bank	Leonard Edle & wif	Wife's	3	27	81					X													131	605			Tax lot 430 second Mtge
Fred Miller & wif	National Life Insurance Co.	Wife's	4	1	81	X																	131	792	45	305-308	TL 331
David C. McKinnis & wif	Chas McKinnis & wif	Wife's	5	1	81					X													132	41			TL 140
John G. O'Hanlon & wif	David C. McKinnis & wif	Wife's	5	1	81					X													132	42			TL 140
John A. Investment	James Alan Elshy & wif	Wife's	4	17	81																		132	121			2d 352
Dr. L. Inc.	Alan P. Krueger	Wife's	5	15	81					X													132	162			2d 522
Dian P. Krueger	Alan P. Krueger	Wife's	5	15	81					X													132	246			T.L. 522
Jarman Home Admin	Wm. E. Depta & wif	Wife's	5	13	81					X													132	302			T.L. 261 & 262
Edwards & wif	Edward J. Depta & wif	Wife's	4	28	81	X			X														132	433			2d 142 & 330
Equitable Federal Ins. Co.	Paul Mac & wif	Wife's	6	9	81									X									132	444			T.L. 298
Washington County Bank	David L. Smith & wif	Wife's	6	25	81																		132	568			2d 335 July 1st Mtge
Erma Wood	Bernice J. Smith & wif	Wife's	5	26	81	X																	132	600			Tax lot 278

SECTION 11
 TOWNSHIP 18
 RANGE 11

Numerical Index, Washington County, Lands

63891—KLOPP PRINTING CO., OMAHA

GRANTEE	GRANTOR	KIND OF INSTRUMENT	DATE OF INSTRUMENT			N. E. QUARTER				N. W. QUARTER				S. W. QUARTER				S. E. QUARTER				ACRES	RECORDED		RELEASING OR ASSIGNING		REMARKS
			Month	Day	Year	N.	E.	S.	E.	N.	W.	S.	E.	N.	W.	S.	E.	N.	W.	S.	E.		Book	Page	Book	Page	
						X				X				X				X									
Geola Kludie	Geola Kludie & Janet Melson	Deed of	9	27	79	X															125	5			undivided 1/6		
Janet Melson	Personal Repy Hannah Jensen & Est	Deed of	9	27	79	X															125	6			interest in TL 372		
Geola J. Kludie	Howard F. Kludie et al	Deed	9	25	79	X															125	7			undivided 1/6		
Wood & Huston Bank	Thomas G. Barnum sur.	Mtge	9	22	79				X												125	10			interest in TL 372		
John E. Erickson sur.	Bergman V. Schick	Und.	10	15	79	X				X											125	105			Tax del 372		
Nebraska State Sup. Ct.	John E. Erickson sur.	Mtge	10	15	79	X			X												125	106			Tax del 500		
Almon H. Brown sur.	Nebraska State Sup. Ct.	Deed	9	4	79					X											125	109			Tax del 109		
Bergman V. Schick	Clarence Schick sur.	Deed	10	12	79	X			X												125	111	117	427	Tax del 109		
Wm. E. Chapin Etal	William E. Chapin & Wm. E. Chapin, Jr.	Deed	10	17	79					X											125	131			Tax del 418		
Estate Evelyn M. Coe	Washington County Court	Deed	10	12	79													X			125	230			Tax del 109		
Ed. J. Construction Co.	Rand Amburge	Deed	10	12	79					X											125	346			Tax del 312		
German Hardum	Washington County Court	Deed	10	15	79					X											125	548			Tax del 467		
Ernest Hardum	Jimmy H. Anderson & Co. Rep	Deed	11	9	79						X										125	549			Tax del 312		
James M. Jacoby sur.	Equitable Fed. Sav. & Loan	Mtge	11	6	79						X										125	551	60	251	Tax del 312		
Richard L. Aubick sur.	James M. Jacoby sur.	Deed	11	6	79						X										125	552			Tax del 312		
Equitable Fed. Sav. & Loan	Richard L. Aubick sur.	Mtge	11	8	79						X										125	553			Tax del 312		
Barnum Home Admin	Ronald S. Barnum sur.	Mtge	11	13	79					X											125	557			Tax del 312		
Ronald S. Barnum sur.	John R. Moore sur.	Deed	10	29	79					X											125	576			Tax del 312		
John R. Moore & Wf.	Equitable Fed. Sav. & Loan	Mtge	11	14	79					X											125	615	114	537-540	Tax del 311		
Bergman V. Schick	Washington County Court	Deed	11	26	79						X										125	709	123	550-604	Tax del 311		
Clas K. Klein sur.	Clarence Schick sur.	Deed	10	12	79	X			X												125	710	110	211	Tax del 451		
James Home Admin.	Agatha M. Alsen sur.	Deed	11	7	79						X										125	712			Tax del 451		
Equit. Fed. Sav. & Loan	John V. Gutth sur.	Mtge	12	18	79				X												126	344			Tax del 451		
Estate James Moorman	Andrus T. Drumberg & Wf.	Mtge	12	31	79				X												126	370			Tax del 375		
Estate Miller R. Vance	Washington County Court	Deed	1	7	80						X										126	450			Tax del 206		
The Public	Washington County Court	Deed	1	11	80				X												126	497			Tax del 441		
James L. Petre	Washington Co. Supervisors	Deed	12	10	79	1	2	3	4	1	2	3	4	1	2	3	4	1	2	3	4	126	622			Tax del 441	
Washington County Bank	J. Bent Leche, Repur	Deed	12	28	79					X											126	681			Tax del 441		
Barnum Home Admin	James L. Petre sur.	Mtge	12	29	79					X											126	682			Tax del 441		
Helena C. Smith	Woods & Huston Bank	Mtge	3	24	80					X											127	376	125	10	Tax del 500		
James Home Admin.	Helena C. Smith	Deed	3	28	80	X															127	305			Tax del 516		
James Edward Nilsen sur.	Robert B. Bailey sur.	Deed	9	6	79													X	X		127	309			Tax del 516		
See Ray Jensen	See Ray Jensen sur.	Deed	4	1	80					X											127	322-23			Tax del 516		
Estate Antonie Barton	Washington County Court	Deed	1	21	80				X												127	580			Tax del 516		
Charles J. Jensen sur.	Washington County Court	Deed	4	25	80				X												127	589			Tax del 516		
J. B. Long & Betty Long	Washington Co. Bank	Mtge	6	5	80	X															128	156	46	435	Tax del 516		
John J. Bragg & Wf.	J. B. Long & Wf.	Mtge	6	6	80	X															128	157			Tax del 516		
Alfred S. Bragg sur.	Trac Union	Deed	5	29	80	X															128	169			Tax del 516		
Nebraska State Sup. Ct.	Alfred S. Bragg sur.	Mtge	6	9	80	X															128	174			Tax del 516		
William K. Vance sur.	Equitable Fed. Sav. & Loan	Mtge	6	9	80	X															128	183	107	684	Tax del 516		
Nebraska State Sup. Ct.	Alfred S. Bragg sur.	Mtge	6	9	80	X															128	185			Tax del 516		
The Public	See Ray Jensen sur.	Deed	6	27	80	X															128	413			Tax del 516		
John M. Vastrop trustee	John M. Vastrop trustee	Deed	7	3	80						X										128	429			Tax del 516		
James L. Amato & Wf.	James L. Amato & Wf.	Deed	7	17	80						X										128	515			Tax del 516		

Numerical Index, Washington County, Lands

SECTION 11
TOWNSHIP 18
RANGE 11

63891—KLOPP PRINTING CO., OMAHA

GRANTEE	GRANTOR	KIND OF INSTRUMENT	DATE OF INSTRUMENT			N. E. QUARTER		N. W. QUARTER		S. W. QUARTER		S. E. QUARTER		ACRES		RECORDED		RELEASING OR ASSIGNING		REMARKS
			Month	Day	Year	N. E.	S. E.	N. W.	S. W.	N. E.	S. E.	N. W.	S. W.	N. E.	S. E.	Book	Page	Book	Page	
McKinnis & Osenkilas	Washington Co Bank	Release	10	20	78										120	389	59	331	Tax Hat 140	
Charles F. Jurgensen	Hemerick & Stephens et al	Wk.	10	31	78										120	428			part SW 1/4 SE 1/4	
Washington Co Bank	Charles F. Jurgensen	Mtge	11	2	78										120	457			part SW 1/4 SE 1/4	
Washington Co Bank	H. Ernest Abaris et al	Mtge	11	30	78			X							121	24			Tax Hat 381 & 354	
H. Ernest Abaris et al	Washington Co Bank	Release	11	27	78										121	114	119	251	Tax Hat 381 & 354	
John M. Jensen	Washington Co Court	Cert	12	22	78										121	344			Tax Hat 421	
John M. Jensen	Washington Co Court	Cert	12	26	78										121	356			Tax Hat 421	
Ray & Hodges	Washington County Court	Wk.	12	22	78										121	352			Tax Hat 421	
Equitable Fed Sav & Lm	Ray & Hodges	Mtge	1	2	79										121	353			Tax Hat 421	
The Public	Ray & Peace	Plat	2	7	78										121	353			Tax Hat 356 & 381	
The Public	Raymond Schutt	Future	10	4	78										121	353			Tax Hat 449	
The Public	Lloyd & Wright	Plat	2	14	79										121	675			2nd lot 421	
E. J. Jopp Construction Co	Larsen & Jopp Co.	Plat	2	28	79										122	56			2nd lot 476	
E. J. Jopp Construction Co	Larsen & Jopp Co.	Plat	2	28	79										122	59			2nd lot 313	
C. & "Pat" Mallette	Warren B. Beck	Surv Stat	3	7	79										122	145			undivided 1/2 interest in TL 309	
Robert & Cynthia Skyles	Diakoman Co No 1	Release	3	9	79										122	183	105	261	2nd lot 513	
Robert & Cynthia Skyles	Diakoman Co No 1	Release	3	9	79										122	184	109	261	2nd lot 513	
Paul Plan	Diakoman Co No 1	Mtge	3	5	79										122	184			2nd lot 513	
Farmers Home Admin	William C. Baxter	Mtge	3	22	79										122	307			TL 261 & 262 - subj to previous mtge	
A. & Investment Corp	Gemma Johnson	Plat	3	12	79										122	359			part SE 1/4 NW 1/4	
A. & Investment Corp	Jeanette J. Faust	Plat	3	12	79										122	362			part SE 1/4 NW 1/4	
Herb W. Katterman	Equitable Fed Sav & Lm	Mtge	4	11	79										123	468	53	149	Tax Hat 348	
Eugene A. Threke	Marcile Katterman	Surv Stat	5	8	79										123	134			Tax Hat 348	
Equitable Fed Sav & Lm	Eugene A. Threke	Mtge	5	22	79										123	135			Tax Hat 348	
Wm C. Baxter	Farmers Home Admin	Mtge	5	21	79										123	146	56	471	Tax Hat 261 & 262	
Fred & Jimmons & wif	Equitable Fed. Sav. & Loan	Mtge	5	23	79										123	200	112	689	Tax Hat 566	
Edward J. Pompost & wif	Fred & Jimmons & wif	Wk.	5	11	79										123	201			Tax Hat 566	
Equitable Fed. Sav & Loan	Edward J. Pompost & wif	Mtge	5	23	79										123	203			Tax Hat 566	
Christianson, Keith C. & wif	Steven K. Larsen & wif	Wk.	5	8	79										123	206			Tax Hat 295	
Gebr. State Sav. & Loan	Keith C. Christianson & wif	Mtge	5	29	79										123	207			Tax Hat 295	
Paul V. Larsen & wif	Equitable Fed. Sav. & Loan	Mtge	5	30	79										123	268	51	251	2nd lot 295	
The Public	Lloyd & Wright	Plat	6	14	79										123	454			part of TL 44 NW 1/4	
Barland & Benjamins	Washington County Bank	Release	6	21	79										123	484	49	418	2nd lot 409	
Washington Co Bank	Phyllis M. Allen	Mtge	7	12	79										123	719			2nd lot 157	
Leslie L. Brea	J. A. Brea	Wk.	10	22	64										124	192			part of 2d lot 152	
Laura Jopp	Patrick Ann. Washington Co	Plat	8	13	79										124	210			2nd lot 210	
Jimmy M. Kelly & Anderson	Marie Larson	Wk.	4	12	79										124	288			2nd lot 516	
John J. Bienny	Hennid & Hennid	Surv Stat	9	1	79										124	464			2nd lot 312	
Equitable Fed. Sav & Lm	John J. Bienny	Mtge	9	1	79										124	465			2nd lot 418	
Robert B. Bailey	Equitable Fed. Sav & Lm	Mtge	9	17	79										124	467			2nd lot 418	
James Edward Nelson	Robert B. Bailey	Wk.	9	14	79										124	607			2nd lot 571	
Equitable Fed. Sav & Lm	James Edward Nelson	Mtge	9	14	79										124	608			2nd lot 571	
Equitable Fed. Sav & Lm	Philip Harsen	Mtge	9	27	79										124	752	119	644	TL 310	
Equitable Fed. Sav & Lm	Wodge County Court	Cert	9	28	79										124	754			Tax Hat 512	
Equitable Fed. Sav & Lm	Washington Co Court	Cert	9	28	79										124	767			Tax Hat 372	
Equitable Fed. Sav & Lm	Washington Co Court	Cert	9	28	79										124	768			Tax Hat 372	

SECTION 11
 TOWNSHIP 18
 RANGE 11

Numerical Index, Washington County, Lands

GRANTEE	GRANTOR	KIND OF INSTRUMENT	DATE OF INSTRUMENT			N. E. QUARTER				N. W. QUARTER				S. W. QUARTER				S. E. QUARTER				ACRES	RECORDED		RELEASING OR ASSIGNING		REMARKS
			Month	Day	Year	N. E.	N. W.	S. E.	S. W.	N. E.	N. W.	S. E.	S. W.	N. E.	N. W.	S. E.	S. W.	N. E.	N. W.	S. E.	S. W.		Book	Page	Book	Page	
Neuro	Washington Co Court	Cert	2	3	78																					Tax Lot 348	
Hub St. Satterman, dec	First National Bank of Omaha	Release	2	10	78																		61	253		Tax Lot 331	
Wm. Miller w/y.																										Tax Lot 577	
Samuel J. Amatvey	Dana College	Juris. will	2	9	78					X																Tax Lot 577	
Neuro State Savings & Loan	Samuel Amato w/y	Mtge	2	14	78					X																	
Stewart A. Smith w/y	Farmer's Mechanical Savings Bank	Mtge	1	30	78																	49	86-49	197		TL 426 part with W 114 see instrument	
The Public	City of Blair	Ord. 1936	3	14	78	X																				TL 99, 111, 112 & 320	
Rose & Reuplik, dec	Washington Co Court	Cert	3	22	78					X																part TL 225	
Blair Telephone Co.	Geneva Supton	Cont	3	22	78					X																TL 418	
Spencer & Thomas w/y	George Philip Johnson, Bernora	Special Power	3	30	78					X																TL 418	
Neuro State Savings & Loan	Department of Abelone Jensen	Mtge	4	10	78					X																TL 418	
Neuro State Savings & Loan	Arminio S. Thomas w/y	Mtge	4	10	78					X																TL 418	
Neuro State Savings & Loan	Washington County Court	Cert	4	28	78									X												TL 418 part of NE 1/4 Sec 14	
City of Blair	Charles Beck w/y & C. Mallette w/y	Cont	4	28	78									X												TL 542, 423, 9, 364	
City of Blair	Dana College	Cont	4	14	78									X												TL 99, 111, 112 & 320	
Madeline B. Cooper, et al	Madeline B. Cooper, et al	Special Power	4	30	78					X																TL 99, 111, 112 & 320	
Jae A. Reuplik	Jae A. Reuplik, et al	Sale	4	27	78					X																TL 99, 111, 112 & 320	
Rose & Reuplik, dec	Washington Co Court	Cert	5	10	78					X																TL 99, 111, 112 & 320	
Herta Engelman	Consumerial Federal Savings & Loan	Release	5	1	78					X												44	236-			Tax Lot 300	
John C. A. Jacobsen w/y	Nancy Aye, et al	Juris. will	5	8	78														X							Tax Lot 561	
Equitable Fed Sav & Loan	John C. A. Jacobsen w/y	Mtge	5	27	78														X							Tax Lot 561	
Edward F. Hilliland w/y	Blair Bank, Inc.	Release	5	31	78	X				X												111	59			Tax Lot 330 part NE 1/4 Sec 14 see agreement	
Ray Jensen w/y	James B. Brundage, et al	W. E.	6	10	77					X																Tax Lot 284	
James E. Frankel w/y	Washington Co Bank	Release	4	30	78									X								113	100			suby 1st mtge	
Oliver Wendell Thomas w/y	Howard Rubin	Release	6	23	78														X			43	79			Tax Lot 284	
Osford R. Midy w/y	Timothy J. Kerrigan w/y	Cont	6	22	78							X	X													Tot Lot 563	
Nebraska State Savings B.	Osford R. Midy w/y	Mtge	6	27	78							X	X													Tot Lot 563	
Timothy J. Kerrigan w/y	Washington Co Bank	Release	6	28	78									X								62	23			Tax Lot 415 part NE 1/4 Sec 14 see instrument	
Hubert Jensen w/y	James B. Brundage, et al	W. E.	7	5	78							X														Tax Lot 229	
Equitable Fed Sav & Loan	W. E. Matson w/y	Mtge	8	1	78									X								113	193			TL 381 & 356	
Harriet Barabito, et al	Washington Co Bank	Release	8	3	78					X																TL 381 & 356	
Washington Co Bank	Harriet Barabito, et al	Mtge	8	2	78	X				X												51	183-			Tax Lot 310	
Philip Jensen, et al	Farmer's Mechanical Savings Bank	Mtge	5	17	78									X								51	321			Tax Lot 498	
Punyon & Long, Inc.	Ruth M. Jayden	Stat.	8	8	78							X														Tax Lot 525	
Stewart A. Smith w/y	Thomas W. Blanchard w/y	Juris. will	8	4	73														X							Tax Lot 375	
John Wm Tuttle w/y	Geo A. Schaber, Jr w/y	Stat.	8	28	78					X																Tax Lot 375	
Farmer's Home Admin	John Wm Tuttle w/y	Mtge	8	29	78					X																Tax Lot 439	
James M. Peterson w/y	Ruth J. Pasomus w/y	Juris. will	8	19	78														X							Tax Lot 439	
Neuro State Savings & Loan	James M. Peterson w/y	Mtge	8	28	78									X												Tax Lot 375	
Geo A. Schaber, Jr w/y	Equitable Fed Sav & Loan	Stat. Mtge	8	29	78					X																Tax Lot 439	
Ruth J. Pasomus w/y	Equitable Fed Sav & Loan	Stat. Mtge	8	29	78									X								60	352			Tax Lot 439 N. 15 ft of E. 418, 50 ft	
City of Blair	Clowell Memorial Home	Cont.	8	21	78									X												Tax Lot 61	
Punyon & Long, Inc.	Neuro State Savings & Loan	Stat.	9	6	78									X								111	634			TL 499 TL 448 & 499	
J. B. Long w/y	Punyon & Long, Inc.	Juris. will	9	6	78									X												conveyance of title	
Wm. J. Hanson w/y	Punyon & Long, Inc.	Juris. will	1	31	76									X												Tax Lot 310	
Wm. J. Hanson w/y	Wm. J. Hanson w/y	Juris. will	1	31	76									X												Tax Lot 310	
Wm. J. Hanson w/y	Wm. J. Hanson w/y	Mtge	9	11	78									X												Tax Lot 499	
Neuro State Savings & Loan	J. B. Long w/y	Mtge	9	12	78									X												Tax Lot 499	
Neuro State Savings & Loan	Washington Co Court	Cert	10	17	78	X																				Tax Lot 477	

Numerical Index, Washington County, Lands

SECTION 11
TOWNSHIP 18
RANGE 11

68891—KLOPP PRINTING CO., OMAHA

GRANTEE	GRANTOR	KIND OF INSTRUMENT	DATE OF INSTRUMENT			N. E. QUARTER		N. W. QUARTER		S. W. QUARTER		S. E. QUARTER		ACRES	RECORDED		RELEASING OR ASSIGNING		REMARKS		
			Month	Day	Year	N. E.	S. E.	N. W.	S. W.	N. E.	S. E.	N. W.	S. W.		N. E.	S. E.	Book	Page		Book	Page
Robert B. Bailey	Maurice Hubbard	Wk	7	20	77										114	203			Tax Sat 571		
Equitable Fed Sav & Loan	Robert B. Bailey	Mtge	7	29	77										114	204			public sheets & memo		
Bein Paul Krueger & wife	Equitable Federal Savings	Mtge	8	30	77										114	54	59	501	Tax Sat 571		
Bergquist, Bruce A. & wife	Bein Paul Krueger	Wk	8	26	77										114	56			top lot 448		
Equitable Federal Savings	Bruce A. Bergquist & wife	Mtge	8	30	77										114	56			top lot 448		
John R. Moore & wife	Dana College	Wk	8	30	77										114	536			T.L. 311 (part of 170)		
Equitable Federal Savings	John R. Moore & wife	Mtge	8	31	77										114	537	40		T.L. 311 (part of 170)		
Edna M. Paomusa	James Marion Stricklett & wife	Wk	8	30	77	X									114	542			Tax Sat 578		
Edna M. Paomusa	James Marion Stricklett & wife	Wk	8	30	77	X									114	544			2.01' of S. 8. T.L. 579		
Nancy J. Cooper	Dana College	Corp Wk	8	30	77										114	728			T.L. 573 & 7' of S. 160. 2'		
Equitable Fed Sav & Loan	Nancy J. Cooper	Mtge	9	15	77										114	729			T.L. 287		
Edward F. Stilliland	Ronald & Melvina	Wk	9	9	77										114	765			Tax Sat 14.2		
Herald H. Kilke	Godney & Christman	Wk	9	20	77										114	776			Tax Sat 457		
Equitable Fed Sav & Loan	Herald H. Kilke	Mtge	9	20	77										114	777			Tax Sat 457		
Godney & Christman	Equitable Fed Sav & Loan	Mtge	9	21	77										114	793	105	213	Tax Sat 457		
Ray C. Suffer	Ray C. Suffer & wife	Wk	9	28	77										115	50			Tax Sat 551		
Ray C. Suffer	Ray C. Suffer & wife	Wk	9	28	77	X									115	52			Tax Sat 262		
Ray C. Suffer	Ray C. Suffer & wife	Wk	9	28	77	X									115	53			Tax Sat 550		
Ernest M. Parter & wife	Dana College	Wk	9	28	77										115	251			Tax Sat 575		
Equitable Federal Savings	Ernest M. Parter, et al	Mtge	10	13	77										115	252			Tax Sat 575		
Wm. C. Baxter & wife	Platte Valley Bank	Wk	6	9	77	X									115	259	55	237	Tax Sat 262		
Christian B. Garsen, et al	Washington Co Court	Cert	11	3	77										115	426			Tax Sat 418		
Traney A. Bohn	Traney A. Bohn & wife	Assign	10	12	77										115	467			Tax Sat 240		
Wm. H. Harris & wife	Wm. H. Harris & wife	Mtge	10	28	77										115	512	34	41	part tax lot 243		
Washington Co Bank	Phillip J. Laventure & wife	Mtge	11	16	77										115	556			Tax Sat 564		
The Public	Ray Garsen, et al	Wk	6	7	77										116	175			part up N 1/4 NW 1/4		
City of Blair	Ray Garsen, et al	Wk	11	28	77										116	81			part of NE 1/4 NW 1/4		
Dana College & Trinity Seminary	American Lutheran Church	Wk	12	13	77										116	90			W 1/2 Sat 6		
Dana College & Trinity Seminary	American Lutheran Church	Wk	12	13	77										116	92			part T.L. 170		
John R. Moore & wife	Dana College	Wk	8	30	77										116	141			T.L. 311 - corrections deed		
Equitable Federal Savings	Washington Co Court	Cert	12	27	77										116	169			Tax Sat 211		
Ray Garsen et al	Quare H. Brundage, et al	Wk	1	1	78										116	242			Tax Sat 582		
Milo J. Jessome & wife	Ray Garsen & wife	Mtge	12	28	77										116	244			Tax Sat 582		
Byron R. Peterson & wife	Equitable Fed Savings	Mtge	1	9	78										116	276	63	26	Tax Sat 296		
Chauncey A. Shelkin, et al	Byron R. Peterson & wife	Wk	12	21	77										116	277			Tax Sat 296		
The Public	Ruth A. Smith	Wk	1	7	78										116	278			Tax Sat 296		
Equitable Fed Sav & Loan	Chauncey A. Shelkin, et al	Mtge	1	7	78										116	279			Tax Sat 296		
Byron R. Peterson & wife	Washington Co Bank	Wk	1	9	78										116	313	114	38	Tax Sat 296 - subject to a 1st mortgage		
John D. Magnuson & wife	Arthur A. Smith & wife	Wk	1	13	78										116	328			Tax Sat 426		
Wm. H. Harris & wife	John D. Magnuson & wife	Mtge	1	13	78										116	329			Tax Sat 426		
Annie E. Frahm & wife	Equitable Fed Savings	Mtge	1	21	78										116	458	63	403	Tax Sat 518		
Annies & Frahm & wife	Washington Co Bank	Wk	1	21	78										116	459	113	100	T.L. 518 subject to 1st mtge		
Darrell Dean Fasher, et al	Annie E. Frahm & wife	Wk	1	21	78										116	460			Tax Sat 518		
Edith Atwood	Darrell Dean Fasher, et al	Mtge	1	21	78										116	461			Tax Sat 518		
Bein Paul Krueger	Herald & Bruning & wife	Wk	1	28	78										116	513			Tax Sat 552		
Bein Paul Krueger & wife	Washington Co Bank	Wk	2	1	78										116	553	60	211	Tax Sat 572 (subject to a 1st mtge)		

SECTION 11
 TOWNSHIP 18
 RANGE 11

Numerical Index, Washington County, Lands

63691—KLOPP PRINTING CO., OMAHA

GRANTEE	GRANTOR	KIND OF INSTRUMENT	DATE OF INSTRUMENT			N. E. QUARTER		N. W. QUARTER		S. W. QUARTER		S. E. QUARTER		ACRES	RECORDED		RELEASING OR ASSIGNING		REMARKS
			Month	Day	Year	N.E.	N.W.	S.W.	S.E.	N.E.	N.W.	S.W.	S.E.		Book	Page	Book	Page	
Frank D. Rybin exp.	Washington County Court	Condemnation	11	8	76	X									110	715			TL 462, 244, 443
Emma Nelson & Ned Miller	Arnold D. Hansen & wife	Mtge	11	15	76	X									110	750			TL 244
Quitable Fed Sav & Loan	Warren B. Reek, et al	Mtge	11	22	76		X								110	795			Tax Sat 375
George Francis Cooper exp	Edward Franklin Hilliland	Release	11	22	76		X								110	796			Tax Sat 375
Edward Franklin Hilliland	Edward Franklin Hilliland exp.	Release	11	9	76		X								111	52	53	170	Tax Sat 336
Blain Bank, Inc.	Edward Franklin Hilliland exp.	Mtge	11	-	76	X		X							111	58	51	229	Tax Sat 330
Stewart A. Smith exp.	Stewart A. Smith exp.	Mtge	1	8	77							X			111	564	62	518	Tax Sat 335
Daniel H. Smith exp.	Daniel H. Smith exp.	Mtge	1	8	77							X			111	565			Tax Sat 335
Quit Fed Sav & Loan	Daniel H. Smith exp.	Mtge	1	8	77							X			111	566			Tax Sat 335
Rumyon & Long, Inc.	Washington Co Bank	Release	1	18	77				X						111	633	57	389	Tax Sat 322 & 499
Neb State Savings & Loan	Rumyon & Long, Inc.	Mtge	1	18	77				X						111	634			Tax Sat 322 & 499
Blain Telephone Co.	Trinity Lutheran	Comt	1	21	77				X						111	676			Tax Sat 540
Beard Dean Ellis & wife	Hil Shady	Release	1	3	77							X			112	81	58	295	TL 352
Blain's Farm Petersen, dec.	Washington Co Court	Surve	3	10	77				X						112	379			Tax Sat 437
The Public	Michael J. Lemrad	Affave	3	30	77		X								112	504			Tax Sat 266
The Public	Don S. Varra exp.	Cert	4	11	77			X							112	622			Tax Sat 500
John A. Schroder exp.	Equitable Fed Sav & Loan	Mtge	4	14	77				X						112	687	63	739	Tax Sat 436
Ferry R. Timmons exp.	John A. Schroder exp.	Sale	4	9	77				X						112	688			Tax Sat 566
Equitable Fed Sav & Loan	Ferry R. Timmons exp.	Mtge	4	9	77				X						112	689			Tax Sat 566
Warren B. Reek exp.	John A. Schroder exp.	Sale	4	9	77				X						112	694			Tax Sat 567
C. E. Mallett exp.	Washington Co Court	Cert	4	35	77							X			112	753			Tax Sat 334
Edward Charlant, dec.	City of Blair	Ord	4	12	77		X								113	711			Tract of land in NW 1/4 NE 1/4
The Public	City of Blair	Ord	4	12	77		X								2	173			Tract of land in NW 1/4 NE 1/4
Washington Co Bank	Dennis E. Frahm exp.	Mtge	4	26	77			X							113	100			Tax Sat 518, subj to 1st mtge.
Narald M. Paomason exp.	Warren B. Reek, et al	Surv & M	4	30	77				X						113	108			TL 570
Thomas J. Olson exp.	Carlo J. Charlant	Surv & M	4	25	77							X			113	114			Tax Sat 334
Quit Fed Sav & Loan	Thomas J. Olson exp.	Mtge	5	2	77							X			113	115			Tax Sat 334
Warren B. Reek, dec.	Washington Co Court	Cert	5	19	77					X					113	202			Tax Sat 152
Dennis E. Frahm exp.	Don S. Varra exp.	Sale	4	11	77				X						113	434			Tax Sat 500
Neb State Savings & Loan	Dennis E. Frahm exp.	Mtge	6	1	77				X						113	435			Tax Sat 500
Don S. Varra exp.	Equitable Fed Sav & Loan	Mtge	6	1	77				X						113	497	106	680	Tax Sat 500
Ray Harsen exp.	Quamell Brundage, et al	Sale	6	10	77				X						113	758			part of NE 1/4 NW 1/4
Ernest Avariotes, et al	Ray Harsen exp.	Sale	6	30	77	X	X								113	782			TL 356, 381
Ernest Avariotes, et al	Ray Harsen exp.	Recd	6	30	77	X	X								113	783			TL 356, 381
Washington Co Bank	Ernest Avariotes et al	Mtge	7	2	77	X	X								113	793			TL 356 & 381
Fred F. Bentley exp.	Neb Masonic Home	Sale	6	10	77				X						114	4-			Tax Sat 531
Quit Fed Sav & Loan	Fred F. Bentley exp.	Mtge	6	30	77				X						114	6			Tax Sat 531
Washington Co Bank	Byron R. Petersen exp.	Mtge	7	9	77				X						114	38			TL 296, subj to 1st mtge
Warren E. Shumaker exp.	John Bauer exp.	Surv & M	4	5	72					X					114	68			Tax Sat 271
Warren E. Shumaker exp.	John Bauer exp.	Surv & M	3	27	72					X					114	69			Tax Sat 197
Quit Fed Sav & Loan	Warren E. Shumaker exp.	Mtge	7	6	77					X					114	70			Tax Sat 197
Ronald F. Sundline	Clarence Raymond Sundline	Sale	7	31	77				X						114	135			Tax Sat 142
Milo J. Jepsen exp.	Kerley Jepsen exp.	Mtge	7	26	77				X						114	186			part NE 1/4 NW 1/4
Blain's Farm Petersen, dec.	Washington Co Court	Cert	8	16	77				X						114	361			Tax Sat 142

Numerical Index, Washington County, Lands

SECTION 11
TOWNSHIP 18
RANGE 11

63691-KLOPP PRINTING CO., OMAHA

GRANTEE	GRANTOR	KIND OF INSTRUMENT	DATE OF INSTRUMENT			N. E. QUARTER				N. W. QUARTER				S. W. QUARTER				S. E. QUARTER				ACRES	RECORDED		RELEASING OR ASSIGNING		REMARKS
			Month	Day	Year	N. E.	N. W.	S. E.	S. W.	N. E.	N. W.	S. E.	S. W.	N. E.	N. W.	S. E.	S. W.	N. E.	N. W.	S. E.	S. W.		Book	Page	Book	Page	
John M. Norton	Erling T. Schultz	Shr	1	2	76					X												106	367			Tax Stats 491 & 492	
Equitable Fed Sav & Loan	John M. Norton	Mtge	1	2	76					X												106	368			Tax Stats 491 & 492	
Erling T. Schultz	John M. Norton	Mtge	1	2	76					X												106	402			Tax Stats 491 & 492	
Harry St. Byfield	Equitable Fed Savings	Mtge	1	30	76					X												106	678	61	370	Tax Stat 500	
Don H. Varra	James R. Palmer	Shr	2	2	76					X												106	679			Tax Stat 500	
Equitable Fed Savings	Don H. Varra	Mtge	2	2	76					X												106	680			Tax Stat 500	
Hans Loren Peterson	Washington Co. Cert	Cert	2	10	76					X												107	120			Tax Stat 437	
Jeannette Faust	Allen E. Anderson	QCR	2	21	76							X	X									107	167			Tax Stats 548 & 549	
Arthur H. Stocken	Jeannette Faust	Shr	1	14	76							X	X									107	292			Tax Stat 548. see instrument	
Equitable Fed Sav & Loan	Arthur H. Stocken	Mtge	3	4	76							X										107	293			Tax Stat 548	
Equitable Fed Sav & Loan	Tony A. Hale	Mtge	3	8	76									X								107	363			Tax Stats 339 & 479	
Edward E. Hilliland	Washington Co. Bank	Release	3	8	76	X		X														107	373	63	267	Tax Stat 330, except N 1/2 of sub 10 let Mtge	
Charles F. Jorgensen	Mark D. Thompson	Shr	3	19	76					X												107	391			Tax Stat 524	
Equit Federal Savings	Charles F. Jorgensen	Mtge	3	10	76					X												107	392			Tax Stat 524	
Roxanne E. Nansler	Jim Simmons, et al	Shr	3	12	76																	107	395			2. 30 let of Tax Stat 391	
Equitable Fed Sav & Loan	Roxanne E. Nansler	Mtge	3	12	76																	107	396			4. 30 let of Tax Stat 391	
Jim Simmons, et al	Washington Co Bank	Release	3	15	76																	107	420	105	12-	Tax Stat 391	
Stanley W. Hassgard	Charles F. Jorgensen	Shr	3	18	76					X												107	547			Tax Stat 524	
Dean Paul Krueger	Beverly Arlene Krueger	QCR	3	24	76						X											107	577			Tax Stat 448	
Wilbur R. Cramer	Clarence O. Porter	Release	4	6	76		X															107	683	57	329	Tax Stat 129	
Equitable Fed Savings	Wilbur R. Cramer	Mtge	4	8	76		X															107	684			Tax Stat 129	
Alfred J. Beckman	Alfred J. Beckman	Shr	4	26	76				X													108	301			Tax Stat 520	
Joe Stewart, et al	Equitable Fed Sav & Loan	Mtge	4	30	76		X															108	247	61	601	Tax Stat 375	
Harren B. Beck, et al	Alverta Wilson, et al	Shr	4	27	76		X															108	248			Tax Stat 375	
Donald E. Beck	Merle A. Underup	Shr	4	16	76																	108	457			Tax Stat 515	
Blaw Telephone Co.	Nana College	Cont	5	21	76							X										108	472			2. 30 let of land across T. 27	
Dean P. Krueger	Blair Bank, Inc.	Release	6	23	76					X												109	1	61	230	Tax Stat 448	
George Sheets, Jr.	Ruth M. Davidson	Shr	6	28	76								X									109	21			Tax Stat 471	
Equit Fed Savings	Donald E. Beck	Mtge	7	12	76									X								109	190			Tax Stat 515	
James M. Jacoby	Timothy J. Jarrigan	Shr	7	15	76										X							109	286			Tax Stat 562	
Andris T. Strumberger	Floyd St. Oldum	Shr	7	23	76			X														109	389			Tax Stat 304	
Equitable Fed Savings	Andris T. Strumberger	Mtge	7	29	76		X															109	390			Tax Stat 204	
George W. Schreiner	Clarence F. Schreiner	Shr	8	10	76	X				X												109	677			Tax Stat 109 in E. table	
Kial Finance Co #1	Robert H. Hellinghead	Mtge	8	4	76							X										109	684			Tax Stat 513	
The Public	Alvareo K. Brundage	Appur	9	6	76							X										110	21			Tax Stat 82	
The Public	Harvey Hansen	Cert	9	9	76							X										110	40			Tax Stat 82	
Paul V. Nansen	Clifford T. Nansen	Shr	8	20	56								X									110	81			2. 143 let of Tax Stat 232, T. 2315	
John R. Macholam	Paul V. Nansen	QCR	8	27	56								X									110	83			1. 143 let of Tax Stat 232	
Mark D. Thompson	Equitable Fed Sav & Loan	Mtge	9	15	76										X							110	101	62	570	Tax Stat 524	
Ronald L. Nansen	Emma L. Nilson	Shr	4	29	61			X														110	112			Tax Stat 244	
Clarence F. Schreiner	Georgiana V. Scheile	Mtge	9	29	76		X			X												110	211			Tax Stat 109	
Sk. N. Jorgensen et al	Milo S. Jeppesen	Shr	10	14	76																	110	386			Tax Stats 564 & 565	
Phil J. Jorgensen et al	Sk. N. Jorgensen	Shr	10	14	76																	110	387			Tax Stat 564	
Phil J. Jorgensen	Sk. N. Jorgensen & W.	Agree	10	16	76																	110	388			Tax Stats 564 & 565	
Washington Co Bank	Phyllis J. Jorgensen	Mtge	10	23	76																	110	462			Tax Stat 564	
Sk. N. Jorgensen	Milo S. Jeppesen	Release	10	15	76																	110	515			1. 453 now known as 1. 565 & 564	

SECTION 11

TOWNSHIP 18

RANGE 11

Numerical Index, Washington County, Lands

42855—KLOPP PRINTING CO., OMAHA

GRANTEE	GRANTOR	KIND OF INSTRUMENT	DATE OF INSTRUMENT			N. E. QUARTER			N. W. QUARTER			S. W. QUARTER			S. E. QUARTER			ACRES	RECORDED		RELEASING OR ASSIGNING		REMARKS
			Month	Day	Year	N.E.	S.W.	S.E.	N.E.	S.W.	S.E.	N.E.	S.W.	S.E.	N.E.	S.W.	S.E.		Book	Page	Book	Page	
Mrs Myrtle M. Vaso, dec.	Washington County Court	Cert	Jan	27	75	X												4	84			Tax Sat 217 + 284	
Kenneth Hilt on Rhodes & wy.	Kenneth Hilt on Rhodes & wy.	Mtge	Jan	27	75									X				103	377			Tax Sat 524	
Ronald H. Hancock & wy.	Emma L. Nelson	Agree	Apr.	10	67	X												103	403			Tax Sat 179.	
John R. Vaso & wy.	Hermitta O. Sippincott, et al	Mtge	Feb	30	75	X												103	424			Tax Sat 217 + 284	
Robert L. Skelton & wy.	Wan Stewart, Officer	Release	Feb	24	75	X												63	337	33	514	Tax Sat 160 Part of TL 330, subject to 1st mtge	
Washington County Bank	Edward F. Hilliland & wy.	Mtge	Mar	6	75	X												63	267				
The Public	Washington Co. Supervisors	Agree	Feb	24	75		1	2	3	4	1	2	3	4	1	2	3	4	4	130-7			
Uranus Olsen & Leo. FA Ramer	Fair S. Johnson, single	Agree	Mar	28	75	X												103	533			Subject 477	
Leonard Eugene Lee & wy.	Marilee Hancock & wy.	Mtge	Mar	5	75				X									103	536			Tax Sat 430 Undivided 1/2 interest in Tax Sat 82	
Edward M. Brundage, et al	Thelma E. Silman, et al	Mtge	Apr	1	75				X									103	548			Undivided 1/2 interest in TL 217 + 284	
Mrs Myrtle M. Vaso, dec.	Washington Co. Court	Final Decree	Apr	10	75	X												4	194			Tax Sat 178	
Blair School District #1	Theodore J. Hansen, et al	Mtge	Apr	25	75	X												103	646			Tax Sat 256	
Blair School District #1	Arvedo Limouskies & wy.	Mtge	Apr	25	75	X												103	647			Tax Sat 518	
Equitable Federal Savings & Loan	Henniv E. Frank & wy.	Mtge	Apr	25	75				X									63	403			Tax Sat 436	
Jacqueline McKettler, et al	Hilford S. Dixon	Mtge	May	1	75							X						103	662			Tax Sat 345	
Jeannette Faust	M. R. Faust & wy.	Mtge	May	3	75						X	X						103	674			Tax Sat 515	
William H. Baffey, Nelson, Miller, Herman, Howard, & Thone	Washington Co. Appraiser	Appraiser	Apr	14	75	X												4	353			TL 517, 401, 506, 460, 443, 478, 461, 394, 245, 344 from public lands	
Stinson H. Lewis & wy.	Washington County Bank	Release	Jun	6	75									X				63	541	61	228	Tax Sat 515	
Muri Stenderup & wy.	Stinson H. Lewis & wy.	Release	Jun	5	75									X				104	32			Tax Sat 515	
Larry Langhorst & wy.	Clarence F. Schreiner & wy.	Release	Jun	9	75							X						63	580	59	404	Tax Sat 339 + 479	
Tony A. Hale & wy.	Larry Langhorst & wy.	Release	May	31	75						X							104	54			Tax Sat 339 + 479	
Equitable Federal Savings & Loan	Tony A. Hale & wy.	Mtge	Jun	13	75						X							63	581			Tax Sat 339 + 479	
Charles F. Jorgensen & wy.	Thora N. Nielsen, et al	Mtge	Jun	13	75				X									104	100			Tax Sat 510	
The Public	Thora N. Nielsen, et al	Blat	Jun	2	75				X									2	36			TL 510, from State 1-8 Tuna Island, City of Blair	
McTommas (Bank) & Clair McTommas, et al	Clair McTommas, et al	Mtge	Jan	31	75				X									104	333			Tax Sat 129 + 140	
John A. Schroder & wy.	Clair McTommas, et al	Release	July	75							X							104	343			Tax Sat 436	
Equitable Federal Savings & Loan	John A. Schroder & wy.	Mtge	Aug	5	75						X							63	739			Tax Sat 436	
Muri Stenderup & wy.	Equitable Federal Savings & Loan	Mtge	Aug	7	75							X						63	777	54	82	Tax Sat 348	
Mrs M. Dixon, dec.	Washington County Court	Cert	Aug	26	75							X						4	461			Tax Sat 436	
Poland C. Foster & wy.	Equitable Federal Savings & Loan	Mtge	Sep	2	75				X									64	60	59	300	Tax Sat 380	
Clyde C. Noyes & wy.	Poland C. Foster & wy.	Mtge	Aug	26	75				X									104	385			Tax Sat 380	
Equitable Federal Savings & Loan	Clyde C. Noyes & wy.	Mtge	Aug	29	75				X									64	61			Tax Sat 380	
John Christophers & wy.	Thomas H. Blanchard & wy.	Release	Sept	8	75							X						105	6			Tax Sat 535 in SE 1/4 SW 1/4	
Washington Co Bank	Jim Simmons, et al	Mtge	8	30	75									X				105	12			Tax Sat 391	
Blair Public School, et al	Robert R. Plymather & wy.	Release	8	19	75									X				105	33			Tax Sat 391	
Jim Simmons, et al	Blair Public School	Release	8	19	75									X				105	34			Tax Sat 391	
Ed. Smith, and Sons Lumber Co.	Christensen Lumber & Supply Co.	Release	9	10	75									X				105	31			Tax Sat 455	
Mrs Lida S. Thomas, dec.	Washington County Court	Cert	9	24	75									X				105	144			Tax Sat 204	
Harold S. McFischer & wy.	Carroll Thornbury & wy.	Release	9	30	75						X							105	190	57	456	Tax Sat 242	
William H. Baffey & wy.	Equitable Federal Savings & Loan	Mtge	9	25	75	X			X									105	211	50	383	Tax Sat 358 Credit 1/2 tax	
Madison E. Christensen & wy.	William H. Baffey & wy.	Mtge	9	30	75				X									105	212			Tax Sat 457	
Equitable Federal Savings & Loan	Madison E. Christensen & wy.	Mtge	9	30	75				X									105	213			Tax Sat 457	
Wheat Lumber Co.	Robert Hallingford & wy.	Mtge	10	2	75				X									105	261			Tax Sat 513	
The Public	Washington Co. Supervisors	Resolution	Oct	27	75		1	2	3	4	1	2	3	4	1	2	3	4	105	447			
George A. Dunlop & wy.	North Side Bank	Release	11	14	75	X												105	563	60	106	TL 370	
Erling Schultz & wy.	Nelger Schultz et al	Release	12	27	75				X									106	308	61	242	TL 380	

Numerical Index, Washington County, Lands

SECTION 11
TOWNSHIP 13
RANGE 11

42899 - KLOPP PRINTING CO., OMAHA

GRANTEE	GRANTOR	KIND OF INSTRUMENT	DATE OF INSTRUMENT			N. E. QUARTER			N. W. QUARTER			S. W. QUARTER			S. E. QUARTER			ACRES	RECORDED		RELEASING OR ASSIGNING		REMARKS
			Month	Day	Year	N.E.	N.W.	S.W.	S.E.	N.E.	N.W.	S.W.	S.E.	N.E.	N.W.	S.W.	S.E.		Book	Page	Book	Page	
Washington County Bank	Timothy J. Garrigan & wif.	Mtge.	Feb	7	74													62	23			Jr Lot 415	
The Public	Russell J. Hendrik	Relief	Jan	30	74	X												X	272			Jr Lot 375	
H.P. Jensen & wif.	Clara Jensen	Relief	Dec.	11	73	X											102	115			T.L. 421		
Blair Seed Mill, Inc.	Chicago & North Western Transp.	Deed	Feb	19	74		X										102	135					
Marie R. Andersen et al	Marie R. Andersen	Survivo	Mar	19	74		X										102	250			Jr Lot 154		
Barbara Lynette Hunt et al	Jason Long Realty Corp.	Rel.	Mar	26	74									X			62	190	57	550	Jr Lot 497		
Dallas Copper reef.	Washington C. Bank	Rel.	Mar	30	74				X								62	225	60	55-	Ref Lot 104 509		
Jeanette M. Strahm	Dallas Copper reef.	J.D.	March	23	74				X								102	326			Ref Lot 518		
Equitable Federal Savings & Loan	Dennis C. Strahm reef.	Mtge.	March	30	74				X								62	226			Ref Lot 518		
Richard T. Miller reef.	Richard T. Miller reef.	Mtge.	April	10	74			X									102	375			Ref Lot 512		
Wesley C. Miller	Washington C. Court	Cert.	April	23	74								X			X	448			No. 50 E 150 T.L. 228			
Blair Seed Mill	Chicago & North Western Transp.	Deed	March	29	74		X										62	324	21	175			
Jane Ann Hunt et al	Barbara Lynette Hunt et al.	J.D.	April	30	74								X			102	474			Ref Lot 497			
Blair Bank, reus.	Jane Ann Hunt et al	Mtge.	March	1	74								X			62	341-			Ref Lot 497			
Equitable Federal Savings & Loan	Ransom Markson reef.	Mtge.	May	9	74			X									62	364			Ref Lot 409		
Wesley C. Miller	Washington C. Court	Cert.	June	10	74								X			X	487			No. 50 E 150 T.L. 228			
Conservatorship Mary C. Sorensen	Washington County Court	Cert.	May	21	74	X											X	542			Jr Lot 459		
Helen Earl V. Koch, Dec.	Washington County Court	Cert.	June	7	74								X			X	549			Jr Lot 452			
Howard Ashmita reef.	Donald J. Sorensen	J.D.	June	1	74								X			102	653			No. 50 E 150 T.L. 228 acth. 335- also known			
Equitable Federal Savings & Loan	Howard Ashmita reef.	Mtge.	June	25	74								X			62	518			Ref Lot 335-			
Marie D. Thompson reef.	Hansen & Jupp Co.	Survivor	July	16	74				X								102	714			Tax lot 524		
Equitable Federal Savings & Loan	Marie D. Thompson & wif.	Mtge.	July	16	74				X								62	570			Tax lot 524		
Wesley Alfred Andersen dec.	Washington County Court	Cert.	July	17	74			X									X	621			Tax lot 154		
Hansen and Jupp Co.	Washington County Bank	Rel.	July	17	74				X								62	587	53	312	Tax lot 489		
Alfred J. Beckman reef.	Emmett A. Rogert & wif.	Come	July	30	74								X			X	701			is 20 ft of section 45-4 strip of land through lot 519			
George D. Olsen reef.	Washington County Bank	Rel.	Aug	16	74						X						62	684	50	633-634	Tax Lot (52) (correction incl)		
George D. Olsen & wif.	George D. Olsen reef.	W.D.	Aug	21	74						X						103	9			Tax Lot 152		
Wesley Henry Dore dec.	Washington County Court	Cert.	Aug	23	74		X										X	730			Tax lots 217 & 284		
James W. Palmer reef.	Harry W. Byfield & wif.	J.D.	Sep	27	74				X								103	98			Tax lot 500		
Geneva Leptien Etal	Geneva Leptien	W.D.	Apr.	7	74								X			102	400			See Instrument			
The Public	Hans A. Peterson	Relief	Oct	7	74				X								71	639-			Tax lot 530 <small>Part Cabinet Slide #5</small>		
The Public	Don Kerr reef.	Relief	Sep	17	74				X								71	641-			Tax lot 307 (See subdivision)		
Wesley William Peterson dec.	Washington County Court	Cert.	Oct	23	74								X			X	809			See instrument			
Steen A. Nelson reef.	Clarence F. Schreiner reef.	Rel.	Nov	1	74						X						63	25	60	411	Tax lot 296		
Byron R. Peterson reef.	Steen A. Nelson reef.	Survivor	Oct	31	74						X						103	187			Tax lot 296		
Equitable Federal Savings & Loan	Byron R. Peterson reef.	Mtge.	Nov	7	74						X						63	26			Tax lot 296		
Wesley A. Nelson dec.	Washington County Court	Cert.	Nov	8	74						X						4	19			Tax lot 510		
City of Blair	Elmer M. Rasmussen reef.	W.D.	Oct	30	74				X								103	199			Part of Tax lot 324		
City of Blair	Crawell Memorial Home	Esmt	Nov	18	74						X						4	31			Tract of land in Tax lot 61 - see instrument		
Oliva E. Harrison reef.	Washington County Bank	Rel.	Nov	21	74								X			63	57	57	116	Tax lot 350			
Wesley A. Nelson dec.	Washington County Court	Cert.	Nov	29	74						X						4	36			Tax lot 510		
Meta M. Brandes	Alan C. Brandes	Q.C.P.	Dec	9	74								X			103	261			Tax lot 340 & 503			
Raymond Schutt reef.	Jerry Hayden reef.	Survivor	Dec	11	74				X								103	265			Tax lot 449		
Farmers Home Administration	Raymond Schutt reef.	Mtge.	Dec	11	74				X								63	103-			Tax lot 449		
Jerry E. Hayden reef.	Equitable Federal Savings & Loan	Mtge.	Dec	12	74				X								63	119	59	115	Tax lot 449		
Frank C. Lumbrecht reef.	Washington County Court	Conveyance	Dec	13	74	X											103	293			Tax lot 459		

SECTION.....11.....

TOWNSHIP.....11.....

RANGE.....11.....

Numerical Index, Washington County, Lands

42895-KLOPP PRINTING CO., OMAHA

GRANTEE	GRANTOR	KIND OF INSTRUMENT	DATE OF INSTRUMENT			N. E. QUARTER			N. W. QUARTER			S. W. QUARTER			S. E. QUARTER			ACRES	RECORDED		RELEASING OR ASSIGNING		REMARKS
			Month	Day	Year	N. E.	N. W.	S. E.	N. E.	N. W.	S. E.	N. E.	N. W.	S. E.	N. E.	N. W.	S. E.		Book	Page	Book	Page	
City of Blair	William E. Baxter & wif.	Cont	Aug	31	72	X											64	W	600-			Jax Lot 261	
City of Blair	Good Shepherd Lutheran Old Peoples Home Ass.	Cont	Aug		72	X		X										W	604			See instrument	
City of Blair	Chicago & North Western Transportation Co.	License	Apr	11	73	X												W	615-			See Exhibit A	
Blair Pischel, Inc. et al	Robert R. Plymate & wif.	WO	Apr	30	73										X			101	58			Jax Lot 391	
Helen Sylvia L. Pitman, Dec	Washington County Court	Cont	June	12	73			X										W	706			Jax Lot 437	
Gordon D. Lewis & wif.	Philip Matzen & wif.	Surv WO	June	13	73								X					101	210			Jax Lot 515	
Kevin J. Hindley	Robert G. Hindley & wif.	Sale Agent	July	3	73				X									101	245			Jax Lot 297	
Max W. Cochran & wif.	Blair Bank, Inc.	Release	July	9	73								X					61	179	59	27-	Jax Lot 431	
W. Howard Charlet & wif.	John Christopher & wif.	Surv WO	July	7	73								X					101	259			Jax Lot 334	
John Christopher & wif.	Max W. Cochran & wif.	Surv WO	July		73								X					101	260			Jax Lot 431	
Washington County Bank	Gordon D. Lewis & wif.	Mtge	July	14	73								X					61	228			Jax Lot 515	
Blair Bank	Dean P. Krueger	2 nd Mtge	July	19	73			X										61	230			Jax Lot 448	
George Sherrill & wif.	Equitable Federal Savings & Loan Ass.	Release	June	29	73				X	X								61	233	57	280	Jax Lot 472	
Equitable Federal Savings & Loan Ass.	George S. Sherrill & wif.	Mtge	July	23	73				X	X								61	234			Jax Lot 472	
Clara L. Schultz, Jt H	Helene Schultz & wif.	Jt D.	July	10	73			X										101	302	28		Ref Lot 386	
Helene Schultz & wif.	Clara L. Schultz & wif.	Mtge	July	26	73				X									61	242			Ref Lot 386	
LeRoy Larson & wif.	Zeta M. Kinsey	Surv WO	July	27	73	X		X										101	307			Jax Lot 381, 356	
Helen Darrell D. Kinsey, Dec	Washington County Court	Cont	July	27	73	X		X										X	6			Jax Lot 381, 356	
First National Bank	Red Miller & wif.	Jt D.	July	16	73								X					61	255			Ref Lot 381	
The Public	Stewart A. Smith	Release	July	30	73				X									71	573			See instrument Instrument filed in error 7/1/73	
Stewart A. Smith & wif.	Frances H. Smith & wif.	Surv	Aug	7	73													101	314				
Stewart A. Smith & wif.	Thomas N. Leonard & wif.	Surv	Aug	4	73								X					101	342			T.L. 526	
Thomas N. Leonard & wif.	Stewart A. Smith & wif.	Surv	Aug	4	73								X					101	342			T.L. 526	
Olga M. Allen	Olga M. Allen	WO	July	13	1946										X			101	372			Jax Lot 475	
Evelyn J. Johnson & wif.	Evelyn J. Johnson & wif.	Sale Agent	Aug	13	1973				X									101	375-			Jax Lot 529	
Evelyn J. Johnson & wif.	Evelyn J. Johnson & wif.	Sale Agent	Aug	13	1973				X									101	379-			Jax Lot 528	
Thomas H. Blanchard & wif.	Thomas H. Blanchard & wif.	Sale Agent	Aug	4	1973								X					101	381-			Jax Lot 525	
Washington County Court	Washington County Court	Cont Jt Dec	Aug	15	1973	X												X	48			Jax Lot 370	
Washington County Court	Washington County Court	Cont	Aug	28	1973			X										X	55			Jax Lot 500	
First Lutheran Church	First Lutheran Church	Jt D.	Aug	29	1973			X										101	444			Ref Lot 500	
Washington County Bank	James O. Barnhart	Release	Aug	30	1973			X										61	369	58	204	Jax Lot 500	
James O. Barnhart	James O. Barnhart	WO	Aug	25	1973			X										101	449			Jax Lot 500	
Equitable Federal Savings & Loan Ass.	Angus W. Byfield & wif.	Mtge	Aug	30	1973			X										61	370			Jax Lot 500	
Equitable Federal Savings & Loan Ass.	Edwards W. Thompson & wif.	Mtge	Sept	27	1973	X												61	444			Jax Lot 368	
Reinholds M. Vital	Andrija Vital	Power Attorney	Oct	24	1973								X					X	134-			Jax Lot 351	
Nebraska State Savings & Loan Ass.	Nebraska State Savings & Loan Ass.	Release	Oct	17	1973								X					61	512	51	19-	Jax Lot 274, except W 30 ft L E 6'	
Virginia J. Bauer & husband	Virginia J. Bauer & husband	WO	Oct	22	1973								X					101	599			Jax Lot 382	
H. Lyle Guyer	H. Lyle Guyer	Affid	Nov	15	1973								X					X	153			No 140 ft Jax Lot 226	
Reinholds M. Vital	Reinholds M. Vital	Surv WO	Nov	17	1973								X					101	645			Jax Lot 351	
Frances C. Jorgensen	Frances C. Jorgensen	Affid	Nov	16	1973	X												X	160			Ref Lot 375	
Alma Emeline Jorgensen	Alma Emeline Jorgensen	Jt D.	Nov	12	1973	X												101	648			Ref Lot 375	
Robert O. Olson et al	Robert O. Olson et al	Mtge	Nov	20	1973	X												61	601			Ref Lot 375	
Robert O. Olson et al	Robert O. Olson et al	Affid	Dec	27	1973	X												X	201			Jax Lot 375	
Equitable Federal Savings & Loan Ass.	Equitable Federal Savings & Loan Ass.	Mtge	Jan	24	1974								X					62	2	60	308	T.L. 384	
Equitable Federal Savings & Loan Ass.	Equitable Federal Savings & Loan Ass.	Jt D.	July	12	1973								X					102	23			T.L. 384	
Harold G. Wright & wif.	Harold G. Wright & wif.	Surv WO	Feb	1	1974						X							102	65			Jax Lot 415	

Numerical Index, Washington County, Lands

SECTION.....11.....
TOWNSHIP.....18.....
RANGE.....11.....

42895-KLOPF PRINTING CO., OMAHA

GRANTEE	GRANTOR	KIND OF INSTRUMENT	DATE OF INSTRUMENT			N. E. QUARTER			N. W. QUARTER			S. W. QUARTER			S. E. QUARTER			ACRES	RECORDED		RELEASING OR ASSIGNING		REMARKS
			Month	Day	Year	N.E.	N.W.	S.W.	S.E.	N.E.	N.W.	S.W.	S.E.	N.E.	N.W.	S.W.	S.E.		Book	Page	Book	Page	
Blair Bank, Inc	V. J. Johnson & wif	Mtge	Aug	8	72					X								60	9-10			See Lot 344	
Blair Bank, Inc.	Brigitte Prescher & husb	Mtge	Aug	15	72					X								60	15-16			See Lots 104 & 509	
Heirs of Erwin P. Larsen, Dec	Washington County Court	cert	Aug	31	72					X								W	244			See Lot 296	
Carice G. Andersen	Anna M. Anderson	WO	Sept	7	72													100	247			See Lot 463	
Brigitte Prescher, & husb	Blair Bank, Inc.	Release	Sept	8	72					X								60	54	60	15-16	See Lots 104 & 509	
Dallas Opper & wif.	Brigitte K. Prescher & husb	Surv WO	Sept	6	72					X								100	250			See Lots 104 & 509	
Washington County Bank, Inc.	Dallas Opper & wif.	Mtge	Sept	6	72					X								60	55-			See Lots 104 & 509	
George A. Dwylop & wif	Elaine Larsen	Surv WO	Aug	24	72	X												100	274			See Lot 370	
North Side Bank	George A. Dwylop & wif	Mtge	Sept	30	72	X												60	106			See Lot 370	
Emmet H. Rogert & wif	First National Bank of Chicago	Dee of Release	Dec	22	69					X								60	146			Tract of land	
The Public	City of Blair	Ord #1064	Aug	22	72	1	2	3	4	1	2	3	4	1	2	3	4	71	467				
Alfred J. Beckman & wif.	Emmet H. Rogert & wif	WO	Oct	13	72					X								100	309			See Lot 520	
The Public	City of Blair	Resolution	Oct	10	72					X	X							W	309			See Lot 477, 488 & 489	
Mary Louise Shiny et al Minors & heirs	Washington County Court	cert in Dec	Oct	25	72					X								W	318			See Lot 419	
Heirs of Ethel D. Skov, Dec	Washington County Court	cert	Oct	26	72					X								W	324			See Lot 450	
Donald L. Bruning et al	Richard J. King et al	WO	Oct	26	72					X								100	334			See Lot 522	
Washington County Bank	Donald L. Bruning et al	Mtge	Oct	30	72					X								60	211			See Lot 522	
Richard J. King et al	Washington County Bank	Release	Oct	31	72					X								60	213	56	367-	See Lots 446 & 490	
Lynn W. Thompson & wif.	Equitable Federal Savings & Loan Co	Release	Oct	31	72							X						60	250	56	546	See Lot 303	
James M. Jacoby & wif	Lynn W. Thompson & wif.	Surv WO	Oct	20	72							X						100	357			See Lot 303	
Equitable Federal Savings & Loan Co	James M. Jacoby & wif	Mtge	Nov	10	72							X						60	251			See Lot 303	
Equitable Federal Savings & Loan Co	Ruth J. Rosmussen	Mtge	Nov	4	72							X						60	252			See Lot 439	
Heirs of Ralph S. Senior, Dec	Washington County Court	cert	Nov	14	72													W	352			See Lot 384	
Vinton Motor Company	Richard J. King et al	WO	Oct	26	72					X								100	361			See Lot 521	
The Public	A. Philip Larsen et al	Plat	Nov	7	72						X							71	487			See Lot 484	
Sandra A. Sick & wif	Margaret E. Senior	Surv WO	Nov	29	72													100	413			See Lot 384	
Equitable Federal Savings & Loan Co	Sandra A. Sick & wif	Mtge	Dec	2	72													60	308			See Lot 384	
Heirs of Louise Schaefer, Dec	County Court, Washington	cert	Jan	12	73					X								W	723			See Lot 375	
Erwin P. Larsen, et wif	Equitable Federal Savings & Loan Co	Release	Jan	16	73							X						60	410	56	231	See Lot 296	
Glen A. Nelson & wif	Elaine Larsen	Surv WO	Jan	10	73							X						100	508			See Lot 296	
Marion J. Schriener & wif	Glen A. Nelson & wif	Mtge	Jan	10	73							X						60	411			See Lot 296	
Edwin J. Jipp, Jr. & wif	The American Lutheran Church	Release	Nov	20	72							X						60	420	39	921+	See Lot 308	
Dr. S. Pemberton & wif	Robert O. Jarnes & wif	WO	Jan	8	73							X						100	527	44	395	See Lot 413	
First Western Bank	S. Steen Pemberton & wif	Mtge	Jan	18	73							X						60	430			See Lot 413	
Heirs of Louise Schaefer, Dec	Washington County Court	cert in Dec	Feb	2	73					X								W	456			See Lot 375	
Robert O. Jarnes & wif	First Western Bank	Release	Jan	23	73							X						60	445	54	659	See Lot 413	
La Vern J. Work & wif	Frank D. Rybin & wif	Surv WO	Jan	4	73	X												100	608			See Lot 516	
Jarnes Home Administration	La Vern J. Work & wif	Mtge	Feb	14	73	X												60	506			See Lot 516	
Heirs of Alice M. Jensen, Dec	Washington County Court	cert	Mar	29	73													W	526			See Lot 474 indexing corrected 23 201-km	
Jed R. Scarff & wif	Equitable Federal Savings & Loan Co	Release	Apr	4	73													60	625	58	300	See Lot 249	
Washington County, Nebraska	Jed R. Scarff & wif	WO	Mar	30	73													100	754			See Lot 249	
City of Blair	Roy C. Duffey & wif	cont	Oct	19	72	X												W	580			See Lot 401	
City of Blair	Roy C. Duffey & wif	cont	Oct	19	72	X	X											W	584			See Lot 396	
City of Blair	Roy C. Duffey & wif	cont	Oct	19	72	X												W	588			See Lot 460	
City of Blair	Elaine Larsen	cont	Aug	24	72	X												W	592			See instrument	
City of Blair	William E. Boxer & wif	cont	Aug	31	72	X												W	596			See instrument	

SECTION 11
 TOWNSHIP 13
 RANGE 11

Numerical Index, Washington County, Lands

42893-KLOPP PRINTING CO., OMAHA

GRANTEE	GRANTOR	KIND OF INSTRUMENT	DATE OF INSTRUMENT			N. E. QUARTER			N. W. QUARTER			S. W. QUARTER			S. E. QUARTER			ACRES	RECORDED		RELEASING OR ASSIGNING		REMARKS			
			Month	Day	Year	N.E.	N.W.	S.W.	S.E.	N.W.	S.W.	S.E.	N.E.	N.W.	S.W.	S.E.	N.E.		N.W.	S.W.	S.E.	Book		Page	Book	Page
Bobby Lee Sherts & w/f	Blair Bank, Inc.	Release	Nov	12	1971				X											58	694	51	509	Int Lot 238		
Robert L. Hollingshead & w/f	Bobby Lee Sherts & w/f	Surv WO	Nov	9	1971				X											99	174			Int Lot 513		
Equitable Federal Savings & Loan Assn.	Robert L. Hollingshead & w/f	Mtge	Nov	13	1971				X											58	695			Int Lot 513		
David S. Sundgaard & w/f	Bankers Trust Company	Release	Nov	4	1971										X					58	698	50	165	Int Lot 403		
Max W. Cochran & w/f	Washington County Bank	Release	Dec	6	1971										X					59	26	58	236	Int Lot 431		
Blair Bank, Inc.	Max W. Cochran & w/f	Mtge	Dec	6	1971										X					59	27			Int Lot 431		
Jerry E. Hayden & w/f	Ross E. Davis & w/f	Surv WO	Jan	18	1972				X											99	329			Int Lot 449		
Equitable Federal Savings & Loan Assn.	Jerry E. Hayden & w/f	Mtge	Jan	18	1972				X											59	115			Int Lot 449		
The Public	Ray J. Anderson	Affdt	Jan	21	1972				X											59	631			Int Lot 212		
Robert L. Marquardt & w/f	Equitable Federal Savings & Loan Assn.	Release	Jan	21	1972										X					59	119	57	555	Int Lot 505		
Homer D. Anderson & w/f	Nebr. State Savings & Loan Assn.	Release	Oct	28	1964				X											59	120	54	79	Int Lot 212		
Ross E. Davis & w/f	Nebr. State Savings & Loan Assn.	Release	Jan	21	1972				X											59	121	30	339	Int Lot 212		
A. Philip Larsen & w/f	Prudential Insurance Co of America	Release	Feb	4	1972				X											59	147	26	340	Int Lot 86		
Robert R. Plymate & w/f	Otto Wenz et al	Surv WO	Mar	6	1972															99	485			Int Lot 391		
Blair Bank, Inc.	Robert R. Plymate & w/f	Mtge	Mar	20	1972										X					59	251			Int Lot 391		
A. Ralph Grenier & w/f	Nebraska State Savings & Loan Assn.	Release	Mar	2	1972															59	262	44	492	Int Lot 22		
Heirs of Paul V. Hansen, Dec	Washington County Court	Cert	Mar	27	1972				X	X										59	687			Int Lots 140 + 295		
Virginia J. Bauer & husband	Virginia J. Bauer & husband	WO	July	22	1966															99	513			Int Lot 274 (pt)		
Elmer D. Wolf & w/f	Washington County Bank	Release	Apr	11	1972				X											59	299	58	529	Int Lot 380		
Roland L. Foster & w/f	Elmer D. Wolf & w/f	Surv WO	Apr	5	1972				X											99	546			Int Lot 380		
Equitable Federal Savings & Loan Assn.	Roland L. Foster & w/f	Mtge	Apr	11	1972				X											59	300			Int Lot 380		
Henry Hansen, Jr. & w/f	Philip Matzen & w/f	Surv WO	Apr	4	1972										X					99	350			Int Lot 514		
Farmers Home Administration	Henry Hansen, Jr. & w/f	Mtge	Apr	13	1972										X					59	303			Int Lot 514		
Paul V. Hansen & w/f	Orval M. Larsen	Release	Apr	11	1972					X										59	323	51	344	Int Lot 295		
P. V. Hansen & w/f	Selma Lang	Release	Apr	10	1972				X											59	328	55	539	Int Lot 110		
McKinnis & Rosenkilde	Stanley J. Bednar Adm.	WO	Mar	31	1972				X											99	581			Int Lot 140		
Steen K. Larsen & w/f	Stanley J. Bednar Adm	Surv WO	Dec	4	1972					X										99	582			Int Lot 296		
Washington County Bank	McKinnis & Rosenkilde	Mtge	Apr	12	1972				X											59	331			Int Lot 140		
Robert L. Marquardt & w/f	Equitable Federal Savings & Loan Assn.	Release	Apr	27	1972										X					59	352	57	556	Int Lot 506		
Frank D. Rybin & w/f	O. J. Newman & w/f	WO	Apr	19	1972			X												99	637			Int Lot 462		
Raymond A. Weibel & w/f	Milo J. Jepsen & w/f	Release	May	12	1972										X					59	403	59	382	Int Lots 339 + 479		
Larry Langhorst & w/f	Raymond A. Weibel & w/f	Surv WO	May	18	1972										X					99	646			Int Lots 339 + 479		
Clarence J. Schirmer & w/f	Larry Langhorst & w/f	Mtge	May	15	1972										X					59	404			Int Lots 339 + 479		
The Public	State B. Supervisors	Resolution	May	22	72	1	2	3	4	1	2	3	4	1	2	3	4			6	109					
Dana College	Edward A. Nielsen & w/f	OCO	May	30	72					X										99	685			Int Lot 511		
Edith M. Hansen et al heirs of Mathias, Dec.	Washington Co. Court	Cert	June	9	72				X	X										W	130			Int Lot 295 + 140		
Heirs of Marie K. Thorslev	Washington Co. Court	Cert	June	19	72				X											W	132			Int Lot 419		
Dean Paul Kueger & w/f	Richard A. Jensen & w/f	Surv WO	May	15	72				X											100	37			Int Lot 448		
Equitable Federal Savings & Loan Assn.	Dean Paul Kueger & w/f	Mtge	June	23	72				X											59	501			Int Lot 448		
Richard A. Jensen & w/f	The American Lutheran Church	Release	June	27	72				X											59	522	52	485	No. 30 ft Int Lot 212-213		
Nel V. McMillan & w/f	Edward B. Hansen & w/f	Release	June	19	72						X									59	557	56	213	Int Lot 325		
Equitable Federal Savings & Loan Assn.	Rudolph A. Matzen & w/f	Mtge	July	17	72				X											59	588			Int Lot 444		
Maria K. Thorslev	Equitable Federal Savings & Loan Assn.	Release	July	18	72				X											59	590	53	142	Int Lot 419		
Rudolph A. Matzen & w/f	Ruth Elizabeth Kolm et al	Surv WO	June	19	72				X											100	99			Int Lot 419		
Bryette K. Preacher	Ruth S. Martin et al	WO	July	19	72					X										100	142			Int Lots 10 + 509		
Heirs of Edwin P. Larsen, Dec	Washington County Court	Cert	Aug	14	72	X	X													W	198			Int Lots 421, 370		

Numerical Index, Washington County, Lands

SECTION 11
TOWNSHIP 18
RANGE 11

42855—KLOPF PRINTING CO., OMAHA

GRANTEE	GRANTOR	KIND OF INSTRUMENT	DATE OF INSTRUMENT			N. E. QUARTER			N. W. QUARTER			S. W. QUARTER			S. E. QUARTER			ACRES	RECORDED		RELEASING OR ASSIGNING		REMARKS
			Month	Day	Year	N.E.	N.W.	S.W.	S.E.	N.E.	N.W.	S.W.	S.E.	N.E.	N.W.	S.W.	S.E.		Book	Page	Book	Page	
James H. Coffey & wf Barbara L. Hunt & husb	Frank J. Wolff, Jr. & wf Jane Ann Hunt & husb	Surv W.D. Surv W.D.	Sep	9	70									X					97	627			Tax Lot 503
Tyson-Long Realty Corp.	Richard Alan Hunt & wf	Mtge	Oct	22	70														97	668			Tax Lot 497
Jane Ann Hunt & et. al.	Tyson-Long Realty Corp.	RIse	Oct	22	70														57	550			Tax Lot 497
Equitable Federal Savings and Loan Assn of Fremont	Robert L. Marquardt & wf	Mtge	Oct	29	70														57	552	57	367	Tax Lot 497
Equitable Federal Savings and Loan Assn of Fremont	Robert L. Marquardt & wf	Mtge	Oct	28	70														57	555			Tax Lot 505
Robert L. Marquardt & wf	Washington County Bank	RIse	Oct	28	70														57	556			Tax Lot 506
James O. Barnhart & wf.	Washington County Bank	RIse	Dec	11	70														57	621	56	177	Tax Lot 495
James O. Barnhart & wf.	First Lutheran Church	Corp Surv W.D.	Dec	4	70					X									98	102			Tax Lot 500
Druides, Alan C. & wf.	James H. Coffey et al	W.D.	Dec	31	70	X													98	120			Tax Lot 400 (original assigned)
American Lutheran Church	Alan C. Brandis & wf	Mtge	Jan	5	71									X					98	163			Jan det 340 + 503
First Lutheran Church of Blair	Alan C. Brandis & wf	Mtge	Jan	5	71									X					57	672			Jan det 340 + 503
James J. Coffey & wf.	Prudential Insurance Co of America	RIse	Jan	22	71	X													U	522			Jan det 501
Washington County Bank	James O. Barnhart & wf	Mtge	Jan	28	71									X					58	14			Jan det 340
The Public	Walter S. Huber	Affdt	May	7	71					X									58	206			Jan det 500
Max W. Cochran & wf.	Washington County Bank	RIse	May	21	71	X													U	673			Jan det 376
Washington County Bank	Walter S. Huber	Affdt	May	21	71	X													58	225	50	445	W/2 Jan det 431
Bernard Dean Ellis & wf.	Arthur L. Dalbeck et al	Mtge	May	24	71									X					58	236			Jan det 431
Arthur L. Dalbeck et al	Bernard Dean Ellis & wf	Mtge	May	24	71									X					58	236			Jan det 431
Ed D. Dady	Bernard Dean Ellis & wf	2 nd Mtge	6	27	70														98	506			Jan det 352 swse
Kermit Marvin Raisen & wf	Equitable Federal Savings & Loan Assn	RIse	6	27	70														58	277			Jan det 352
Ed R. Scarff & wf.	Kermit Marvin Raisen & wf	Surv W.D.	6	27	70														58	275			Jan det 352
Equitable Federal Savings & Loan Assn	Ed R. Scarff & wf.	Mtge	6	28	71														58	299	55	106	Jan det 249
Edling A. Rasmussen & wf.	Rudolph J. & wf.	RIse	6	24	71														98	508			Jan det 249
Bernard D. Matthias & wf.	Edling A. Rasmussen & wf.	W.D.	6	30	71									X					57	300			Jan det 249
Equitable Federal Savings & Loan Assn	Bernard D. Matthias & wf.	Mtge	6	30	71									X					57	325	52	651	Jan det 390
Equitable Federal Savings & Loan Assn	Dale Matson & wf	Mtge	6	30	71									X					98	532			Jan det 390
First Lutheran Church of Blair	Martinius M. Hansen & wf	W.D.	7	16	71														58	326			Jan det 390
Washington County Bank	Harold Lang et al, Trustees	RIse	7	16	71														58	368			Jan det 229
Dale Matson & wf.	Milo S. Jeppesen & wf	Surv W.D.	5	21	71					X									98	567			Jan det 376
Raymond A. Weibel & wf	Raymond A. Weibel & wf	Mtge	5	21	71					X									58	369			Jan det 376
Milo S. Jeppesen, & wf.	Walter S. Huber	Affdt.	7	17	71														58	372	50	227	Jan det 229
The Public	Valley Loan Company	RIse	7	12	71									X					98	577			Jan det 339 + 479
Ruby Martens	Veterans Affairs Administrator	RIse	7	12	71									X					58	382			Jan det 339 + 479
Charles C. Madson & wf	Carroll Thornburgh	RIse	7	23	71														V	55			Jan det 508
Arthur L. Dalbeck et al	DAVID S. SVENDGAARD & WF	Surv W.D.	7	26	71														58	390	54	565	Jan det 136
BERNARD E. COMSTOCK & LOF	BERNARD E. COMSTOCK & WF	MTGE.	7	22	71									X					58	393	26	359	Jan det 130
Washington County Bank	Elmer S. Wolf & wf.	Mtge	8	9	71														58	504	32	657	Jan det 226
Heirs of Magdalena C. Wolf, De.	County Court, Douglas	RIse	8	9	71									X					98	678			TAX LOT 403
Heirs of Magdalena C. Wolf, De.	County Court, Douglas	RIse	8	31	71									X					58	523			TAX LOT 403
Heirs of Magdalena C. Wolf, De.	County Court, Douglas	RIse	9	1	71														58	529			Jan det 380
Marie Dreino	Lyle S. Martin et al	W.D.	8	27	71					X									V	401			Jan det 380
Svend A. Nielsen	Marie Dreino	W.D.	8	30	71					X									V	402			Jan det 380
Clair E. McKinnis et al	Washington County Bank	RIse	9	2	71														V	209			Jan det 380
Ruth I. Martin et al	Marie Dreino	W.D.	9	7	71									X					99	37			Jan det 32
Evelyn M. Johnson	Vernette J. Johnson & wf	W.D.	9	7	71									X					99	82			Jan det 510 + 511 in NW/4
			10	6	71									X					58	652	53	249	Jan det 139
			10	18	71									X					94	151			Tax Lot 509
			Nov	9	71									X					99	160			Jan det 314

SECTION 11
 TOWNSHIP 18
 RANGE 11

Numerical Index, Washington County, Lands

42895-KLOPP PRINTING CO., OMAHA

GRANTEE	GRANTOR	KIND OF INSTRUMENT	DATE OF INSTRUMENT			N. E. QUARTER			N. W. QUARTER			S. W. QUARTER			S. E. QUARTER			ACRES	RECORDED		RELEASING OR ASSIGNING		REMARKS
			Month	Day	Year	N.E.	N.W.	S.E.	N.W.	S.W.	S.E.	N.E.	N.W.	S.W.	S.E.	N.E.	N.W.		S.W.	S.E.	Book	Page	
Dana College	First Nat. Bank of Omaha	Rlse of Trust Ind	Aug	8	69														56	319	25	385	Tax Lot 410
Richard J. King & et al	Washington Co. Bank	Rlse	Aug	28	69														56	365	55	45-46	Tax Lots 446 & 490
Washington Co. Bank	Richard J. King & et al	Mtge	Aug	29	69														56	367-368			Tax Lots 446 & 490
City of Blair	Mark S Schreffler & et al	Esmt	Sep	8	69														T	436-440			Tax Lot 495
Equitable Savings & Loan Assn.	George Sheets, Jr. & wf	Mtge	Sep	17	69														56	408			Tax Lot 472
Rose Reyzlik & et al	City of Blair	Relinquishment	Mar	25	69														T	471-476	S	537	Strip of land 20' wide across Tax Lots 99, 111 & 425
Farmers Home Admin.	William E. Baxter & wf	Mtge	Sep	29	69														56	471-474			Tax Lots 261 & 262
The Public	Robert L. Marquardt & wf	Deed Plat	Sep	23	69														71	297			For description, See Instrument
Equitable Savings & Loan Association	Lynn W. Thompson & wf	Mtge	Nov	21	69														56	546			Tax Lot 303
Nina Hjelm Andersen	The American Luth. Church	Rlse	Nov	21	69														42	403-404			Tax Lot 299
Richard Lee Hansen & wf	Nina Hjelm Andersen	W.D.	Nov	19	69														96	544			Tax Lot 299
Edward Hansen & wf	Richard Lee Hansen & wf	Mtge	Nov	20	69														56	553-554			Tax Lot 299
Emmett H. Rogert & wf	Chicago & Northwestern Railway Co.	Deed	Oct	23	69														96	589-590			Part of SE 1/4 of NE 1/4 & NE 1/4 of SE 1/4
Andrejs Vitols	Washington Co. Bank	Rlse	Aug	23	69														56	570	51	520	N. 140' of T.L. 226
Good Shepherd Lutheran Old People's Home Assoc	Arthur W. Johnson	Trust Deed	Dec	8	69														56	571	32	479	Tax Lots 151, 190 & 195
Alfred A Andersen & wf	Washington Co. Bank	Rlse	Dec	2	69														56	630	55	236	Tax Lot 226
Wayne J. Schiebe & wf	Clarence F. Schreiner & wf	Sale Agrmt	Jan	4	68														96	672-674			Tax Lot 109
Washington Co. Bank	Larsen & Jipp Co.	Mtge	Jan	20	70														56	664			Tax Lot 496
J. Clyde Aten & wf	Washington Co. Bank	Rlse	Jan	31	70														56	690	50	677-678	Tax Lot 263
T. Pedersen	Sioux City Brick & Tile Company	Mech. Lein	Feb	2	70														D	463-463			Tax Lot 496
Lowell Christenson & wf	Lowell Christenson, Exe. Est. & Larena B. Christenson	Rlse	Jan	30	70														57	6	37	282	Tax Lot 211
Antonia Barton & et al	Antonia Barton	W.D.	Jun	12	70														97	86			Tax Lot 328
The Public	Chester N. Sutton	Afft	Feb	11	70														D	463			Tax Lot 496
Walter W. Nieman & wf	Irvin P. Larsen & wf	W.D.	Sep	21	65														97	128-128			Tax Lot 369
The Public	Washington County	Amend Zoning	Jan	26	70	1	2	3	4	1	2	3	4	1	2	3	4		U	67			
Anna Elizabeth Refsell	Anna Elizabeth Refsell	Exec Assign	Jun	4	70														57	73	50	229	Tax Lot 229
Albert F. Schraegle	Orville Lloyd G. Refsell	Assign	Nov	18	69														57	74	50	229	Tax Lot 229
Washington Co. Bank	American Nat'l Bank & Trust Co., Admin.	Mtge	Nov	18	69														57	74	50	229	Tax Lot 229
United States of American	Robert E. Harrison & wf	Mtge	Apr	17	70														57	116			Tax Lot 350
Dana College	Larsen & Jipp Co.	Lease	Apr	20	70														U	248			Tax Lot 496
John W. Young, Jr. & wf	Everett S. Paine	W.D.	Mar	6	70														97	281			Tax Lot 425
Equitable Federal Savings & Loan Assn.	Bert Hansen & wf	Rlse	May	18	70														57	199	55	555-556	Tax Lot 233
Ervin P. Larsen & wf	George Sheets, Jr. & wf	Mtge	Jun	18	70														57	280			Tax Lot 472
Clarence O. Porter & wf	John Christopher & wf	Rlse	Jul	10	70														57	323	43	459-460	Tax Lot 263
Wilbur R. Vance & wf	Wilbur R. Vance & wf	Mtge	Jul	12	70														57	329-330			Tax Lot 129
Washington Co. Bank	Clarence O. Porter & wf	W.D.	Jul	12	70														97	438			Tax Lot 129
Jane Ann Hunt & et al	First Lutheran Church	Mtge	Jul	19	70														57	343-344			Tax Lot 501
Tyson-Long Realty Corp	Tyson-Long Realty Corp	Corp. Surv	Jun	17	70														97	474			Tax Lot 497
Washington Co. Bank	Jane Ann Hunt & et al	Mtge	July	3	70														57	368-369			Tax Lot 497
Milo L. Jeppesen & wf	Runyon & Long, Inc.	Mtge	Aug	1	70														57	390			Tax Lots 322 & 499
Dale Matson & wf	Harold McKercher & wf	W.D.	Aug	24	70														97	549			Tax Lots 339 & 479
Robert E. Christensen & wf	L. Paul Refsell et al	Rlse	May	11	70														57	443-446	50	229	Tax Lot 229
Harold L. McKercher & wf	Equitable Federal Savings and Loan Association	Rlse	Sept	4	70														57	455	52	59-60	Tax Lot 242
G. Carroll Thornburgh & wf	Charles A. Bro & wf	W.D.	Aug	24	70														97	567			Tax Lot 242
The Public	Harold L. McKercher & wf	Mtge	Sept	2	70														57	456			Tax Lot 242
Maurice Hubbard & wf	City of Blair	Reso- lution	Sept	8	70														71	367-			Tax Lot 352
	Eather B. Stricklett	Rlse	Sept	28	70														57	490	51	323	E. 77 1/2' Tax Lot 273

Numerical Index, Washington County, Lands

SECTION 11
TOWNSHIP 18
RANGE 11

42855-KLOPP PRINTING CO., OMAHA

GRANTEE	GRANTOR	KIND OF INSTRUMENT	DATE OF INSTRUMENT			N. E. QUARTER			N. W. QUARTER			S. W. QUARTER			S. E. QUARTER			ACRES	RECORDED		RELEASING OR ASSIGNING		REMARKS						
			Month	Day	Year	N.E.	N.W.	S.W.	S.E.	N.E.	N.W.	S.W.	S.E.	N.E.	N.W.	S.W.	S.E.		N.E.	N.W.	S.W.	S.E.		Book	Page	Book	Page		
Kermit Marvin Roisen & Equitable Savings & Loan Association	William Welter & Kermit Marvin Roisen & Nelson G. Williams & wf	W.D. Mtge Option to Buy	6	13	68																X	X			95	36			Tax Lot 249
R. Gary Dean	Nelson G. Williams & wf	Mtge	6	21	68																		X	X	55	106			Tax Lot 249
City of Blair	Rose E. Reyzlik	Esmt.	7	8	68																			X	95	77			Tax Lot 473
George Olsen	Erling A. Rasmussen & wf	Esmt.	7	9	68				X																S	537			Strip land 20' wide across Tax Lots 99, 111 S. 10 of N. 335.8' of Tax Lot 390.
Alfred A. Andersen & Washington Co. Bank	Washington Co. Bank	Rlse	6	7	68								X												55	234	53	185	Tax Lot 336
Washington Co. Bank	Alfred A. Andersen & wf	Mtge	8	19	68																			X	55	235			Tax Lot 336
Platte Valley Bank	William E. Baxter & wf	Mtge	8	22	68																X				55	237			Tax Lot 262
William E. Baxter et al	Nebraska State Savings & Loan Association	Rlse	8	19	68		X																		55	233	32	391	Tax Lot 262
Heirs of Abigail B. Beerstrup, Deceased	Washington Co. Court	Cert	9	20	68				X																S	674			Tax Lot 109
Roy A. Brown	Ruth M. Gaydou	W.D.	9	23	68							X													95	289			Tax Lot 499
Roy A. Brown	Ruth M. Gaydou	Q.C.D.	9	23	68							X													95	290			Tax Lot 322
Heirs of Ernest Lang, Deceased	Washington Co. Court	Decree	9	20	68				X																95	259			Tax Lot 140
Heirs of Ernest Lang, Deceased	Washington Co. Court	Decree	9	20	68					X															95	259			Tax Lot 229
Runyon & Long, Inc.	Roy A. Brown & wf	W.D.	10	1	68								X												95	313			Tax Lots 322, 499
Heirs of Abigail B. Beerstrup, Deceased	Washington Co. Court	Will & Decree	10	15	68				X																95	341			Tax Lot 109
City of Blair	George Sheets, Jr. & wf	Esmt.	10	28	68						X	X													T	67			Tract land in T.L. 472
Walter Jahnel & wf	Mary Jahnel	W.D.	12	11	68					X															95	459			Tax Lot 141
Elmer Bondo & wf	Helen Svendgaard	W.D.	12	18	68				X																95	476			Tax Lot 374
Heirs of Fritz Jahnel, Deceased	Washington Co. Court	Cert	12	18	68				X																T	113			Tax Lot 141
The Public	City Council, City of Blair	Resol Exc Zon Ordin	12	17	68							X													71	245			Tax Lots 322, 499
Lawson Marhenke & Equitable Savings & Loan Association	Garland L. Runyon & wf	W.D.	12	18	68				X																95	506			Tax Lot 409. Subj. to Esmt.
Neil Lang et al, Trust.	Lawson Marhenke & wf	Mtge	12	30	68				X																55	522			Tax Lot 409
Richmond H. Galley & wf	Harold Lang et al, Exec.	Asgt Mtge	1	8	69						X														55	543	50	227	Tax Lot 229
John W. Young, Jr. & wf	Bert Hansen & wf	Rlse	1	13	69																				55	553	53	210	Tax Lot 233
Bert Hansen & wf	Richmond H. Galley et al	W.D.	1	8	69																				95	543			Tax Lot 233
Selma Lang	John W. Young, Jr. & wf	Mtge	1	8	69																				55	555			Tax Lot 233
Heirs of Harry J. Svogerson, Deceased	Harold Lang et al	Mtge Assign	2	7	69								X												55	611	52	539	Tax Lot 140
Fritz Jahnel et al	Washington Co. Court	Cert	2	13	69																				T	186			Tax Lot 357
Commercial Savings & Loan Association	Washington Co. Treasurer	Rlse	1	31	69																				55	643	51	631	Tax Lot 141
Arveds Vinovskis & wf	State Mutual Life Assurance Co. of Amer.	Asgn Mtge	2	14	69																				55	656	44	236	Tax Lot 300
F. W. Thomsen & wf	Eggert Wulf et al, Admin.	Rlse	3	17	69				X																56	73	41	64	Tax Lot 256
Ervin P. Larsen & wf	Central Life Assurance Company	Rlse	3	31	69																				56	74	40	297	Part of Tax Lot 215, aka Tax Lot 22
Josephine K. Isaacs	Joann Elaine Kilpatrick	W. D.	4	5	69						X														96	85			Tax Lot 296 Sub. to Mtge
The Public	Washington Co. Bank	Rlse	4	25	69							X													56	101	48	437	Tax Lot 296
R. Gary Dean	City of Blair	Resol Sale	4	22	69							X	X												71	273			Tax Lot 472
The Public	Nelson G. Williams & wf	Contract Annex Ord. 935	5	12	69																				96	129			Tax Lot 473
Washington Co. Bank	City of Blair	Mtge	6	11	68								X	X											71	276			See Description of Instrument
R. Gary Dean	Robert L. Marquardt & wf	Mtge	5	28	69																				S	117			Tax Lot 495
Larsen & Jipp Co.	Nelson G. Williams & wf	W. D.	5	13	69																				96	159			Tax Lot 473
Neil V. McMillan & wf	Tyson-Long Realty Corp.	W.D.	6	26	69																				96	163			Tax Lot 496
Edward B. Hansen & Equitable Savings & Loan Association	H. Lee Daggett & wf	W.D.	Jun	10	69								X												96	208			Tax Lot 325
The Public	Neil V. McMillan & wf	Mtge	Jun	16	69									X											56	214			Tax Lot 325
Lynn W. Thompson & wf	Ervin P. Larsen & wf	Mtge	Jun	23	69							X													56	231			Tax Lot 296
	Maudie May Moore	Afft	Jun	24	69				X																T	330			Tax Lot 259
	C. N. Robinson, Jr. & wf	W.D.	Jul	24	69									X											96	273			Tax Lot 303

SECTION 11
 TOWNSHIP 18
 RANGE 11

Numerical Index, Washington County, Lands

42885—KLOPP PRINTING CO., OMAHA

GRANTEE	GRANTOR	KIND OF INSTRUMENT	DATE OF INSTRUMENT			N. E. QUARTER			N. W. QUARTER			S. W. QUARTER			S. E. QUARTER			ACRES	RECORDED		RELEASING OR ASSIGNING		REMARKS
			Month	Day	Year	N.E.	N.W.	S.E.	N.E.	N.W.	S.E.	N.E.	N.W.	S.E.	N.E.	N.W.	S.E.		Book	Page	Book	Page	
Marie L. Thorslev	Equitable Savings & Loan Ass'n, Fremont	Rerecord	May	15	67													54	201	53	142	Pt. Tax Lot 419 (W. 40' of former T. Lot 281)	
William E. Baxter et al	Nebraska State Savings & Loan Association	Rlse	Aug	1	67													54	246	53	691	Tax Lot 262	
The Public Heirs of Columbus Wulf, Dec.	City of Blair	Con. Ord. No. 920	Sep	26	67	1	2	3	4	1	2	3	4	1	2	3	4	71	156				
Harlan L. McGregor & wf	Washington County Court	Certif.	Nov	21	67													S	289			Tax Lot 380	
Washington Co. Bank	Harlan L. McGregor & wf	Release	Nov	27	67													54	332	51	351	Tax Lot 446	
George Sheets, Jr.	Ruth M. Gaydou	Mtge Contract Sale	Nov	29	67													54	333			Tax Lot 446	
Charles A. Bro & wf	Robert E. Christensen & wf	W.D.	Nov	28	67													94	101			Tax Lot 145 (now T.L. 471)	
Heirs of Carrie E. Hansen, Dec.	Washington Co. Court	Will & Decree	Dec	15	67													94	120			Tax Lot 242, Subj to Mtge.	
Thelma E. Glasser	Ruby Brundage & husb.	W.D.	Dec	1	67													94	122			Tax Lot 325	
Harold G. Wright & wf	Washington Co. Bank	Release	Dec	22	67													94	132			Tax Lot 82	
Clarence F. Schreiner & wf	Wayne Lambertz, Exec.	W.D.	Jan	4	68													54	386	47	199	Tax Lot 415	
Avery L. Jaspersen et al	Clara C. Jaspersen	W.D.	Jan	4	68													94	194			Tax Lot 109	
Heirs of Anna Jensen, Dec.	Washington Co. Court	W.D.	Nov	7	50													94	221			Tract land 75' x 75' pt. Tax Lot 250 (now T.L. 464)	
The Public Heirs of Nels M. Jensen, Dec.	Geo. Sheets, Jr. et al	Certif	Feb	5	68													S	392			Tax Lot 210	
City of Blair	Washington Co. Court	Dedicat Plat	Feb	13	68													71	169			Tract land	
Blair Telephone Co.	John R. Macholan et al	Certif	Feb	13	68													S	401			Tax Lot 210	
Blair Telephone Co.	David Soren Svendgaard & wf	Esmt	Feb	11	68													S	402			T.L. 315, 487, 425, NW 1/4, T.L. 99, 111, 320, NE 1/4, NW 1/4	
Blair Telephone Co.	Lester Nelson & wf	Esmt	Mar	2	68													S	430			10' strip over T.L. 403	
Blair Telephone Co.	John Christopher & wf	Esmt	Mar	12	68													S	439			10' strip over T.L. 332	
Blair Telephone Co.	Raymond B. Furtak & wf	Esmt	Mar	12	68													S	440			10' strip over T.L. 334	
Edward W. Thompson & wf	Howard Kubie & wf	Rlse	Mar	14	68													S	441			10' strip over T.L. 402	
Valley Loan Company	Ruby Masters	Mtge	Mar	19	68													54	554	50	255	Tax Lot 368	
City of Blair	John R. Macholan et al	Agmt	Mar	19	68													54	565			Tax Lot 136	
Merle Wardell	Robert D. Wardell	Power	Jan	23	68													S	460			Part of Tax Lots 315, 487, 425, 99, 111, 320.	
Merle Wardell	David M. Wardell	Attny	Dec	5	67													S	466			Tax Lot 210	
Donald L. Persson & wf	Merle B. Wardell, Guard.	Power	Nov	29	67													S	467			Tax Lot 210	
Donald L. Persson & wf	Myrtle I. Ross et al	Attny	Apr	5	68													94	501			Undiv. 1/24th Int. in Tax Lot 210	
Equitable Savings & Loan Association	Myrtle I. Ross et al	Deed	Feb	15	68													94	503			Undiv. 23/24ths Int. in Tax Lot 210.	
George Bloomfield & wf	Donald L. Persson & wf	Mtge	Apr	6	68													54	618			Tax Lot 210.	
Hans S. Petersen & wf	Paul V. Hansen	Rlse	Apr	8	68													54	619	53	247	Tax Lot 437	
George Bloomfield & wf	George Bloomfield & wf	W.D.	Mar	29	68													94	478			Tax Lot 437	
Robert O. Farmer & wf	Equitable Savings & Loan Association	Rlse	Apr	9	68													54	623	53	245	Tax Lot 437	
First Westroads Bank	First Westroads Bank	Rlse	Apr	24	68													54	652	53	539	Tax Lot 413	
Dana College and Trinity Seminary	Robert O. Farmer & wf	Mtge	Apr	24	68													54	659			Tax Lot 413	
Dana College and Trinity Seminary	The American Lutheran Church	Rlse	Apr	25	68													54	668	39	237	W 1/2 Tax Lot 6	
H. Lee Daggett & wf	Deloris H. Bengtson & wf	Rlse	Apr	25	68													54	669	44	398	Part of Tax Lot 170	
H. Lee Daggett & wf	Elmer F. Hansen & wf	W.D.	Apr	6	68													94	583			An undiv. 1/2 Int. in Tax Lot 325	
H. Lee Daggett & wf	Vita M. Jensen & husb	W.D.	Apr	25	68													94	585			Undiv. 1/2 Int. T.L. 325	
H. Lee Daggett & wf	H. Lee Daggett & wf	W.D.	Apr	1	68													94	587			Undiv. 1/2 Int. T.L. 325	
Vernette T. Johnson & wf	H. Lee Daggett & wf	W.D.	May	6	68													94	589			Undiv. 1/2 Int. T.L. 325	
Harlan L. McGregor & wf	Elmer N. Johnson, Exec.	Rlse	May	20	68													55	35	51	115	Tax Lot 314	
Richard J. King et al	Washington Co. Bank	Rlse	May	22	68													55	43	54	333	Tax Lot 446	
Washington Co. Bank	Harlan L. McGregor & wf	W.D.	May	22	68													94	623			Tax Lots 446, 490 & Esmt.	
M. R. Faust & wf	Richard J. King et al	Mtge	May	22	68													55	45			Tax Lots 446, 490	
P. V. Hansen & wf	H. J. Hansen	W.D.	Sept	13	60													94	625			Tax Lots 344, 345	
	William Larsen & wf	Rlse	Jun	7	68													55	83	50	543	Tax Lot 295	

Numerical Index, Washington County, Lands

SECTION.....11.....

TOWNSHIP.....18.....

RANGE.....11.....

42895-KLOPP PRINTING CO., OMAHA

GRANTEE	GRANTOR	KIND OF INSTRUMENT	DATE OF INSTRUMENT				N. E. QUARTER				N. W. QUARTER				S. W. QUARTER				S. E. QUARTER				ACRES	RECORDED		RELEASING OR ASSIGNING		REMARKS
			Month	Day	Year	N.E.	N.W.	S.W.	S.E.	N.E.	N.W.	S.W.	S.E.	N.E.	N.W.	S.W.	S.E.	N.E.	N.W.	S.W.	S.E.	Book		Page	Book	Page		
Marguerite A. Minard	F. F. Tamisgia & wf	W.D.	Oct	25	1958	x															92	151			Part of TaxLots 185,186			
Roy C. Duffey & wf	Lillian Hughes, Exec.	W.D.	Sept	31	66	x															92	170			Part of TaxLots 185,186			
Equitable Savings & Loan Ass'n, Fremont	Marie L. Thorslev	Mtge	Oct	20	66					x											53	142			Tax Lot 419			
The Public	Washington County	Zoning Amend.	Jul	25	66	1	2	3	4	1	2	3	4	1	2	3	4	1	2	3	4	R	579					
George Francis Cooper & wf	Christian B. Larsen & wf	W.D.	Oct	3	66					x											92	287			Tax Lot 236			
Christian B. Larsen & wf	George Francis Cooper & wf	Mtge	Nov	1	66						x										53	170			Tax Lot 236			
Heirs of Marguerite A. Minard, Dec	Washington Co. Court	Decree	Nov	4	66	x															92	303			Part of TaxLots 185,186			
Washington Co. Bank	Alfred A. Andersen & wf	Mtge	Nov	7	66															x	53	185			Tax Lot 336			
The American Lutheran Church	Delvin D. Hutton & wf	Mtge Deed	Nov	11	66															x	53	195			Tax Lot 433			
Heirs of Peter L. Thorslev, Dec.	Washington Co. Court	Decree	Nov	18	66					x											92	334			Tax Lot 419			
Richmond H. Galley & wf	Robert K. Templeton & wf	W.D.	Nov	22	66									x							92	343			Tax Lot 233			
Bert Hansen et al	Richmond H. Galley & wf	Mtge	Nov	22	66															x	53	210			Tax Lot 233			
Harry J. Svogerson et al	Sarah S. Andersen	W.D.	Nov	22	66				x												92	344			Tax Lot 357			
Peter L. Thorslev & wf	The Prudential Insurance Company of Amer.	Rlse	Nov	30	66					x											53	243	26	430	Tax Lot 281, Part of Tax Lot 175			
George Bloomfield & wf	Edwin W. Myers & wf	W.D.	Dec	5	66						x										92	386			Tax Lot 437			
Equitable Savings and Loan Association	George Bloomfield & wf	Mtge	Dec	13	66																53	245			Tax Lot 437			
Paul V. Hansen	George Bloomfield & wf	Second Mtge	Dec	13	66																53	247			Tax Lot 437			
Clarence King	Fred R. Hansen & wf	W.D.	Mar	20	64					x											92	395			Tax Lot 139			
Clair E. McKinnis et al	Raymond V. Ryder, Exec.	W.D.	Nov	15	66															x	92	396			Tax Lot 139			
Washington Co. Bank	Clair E. McKinnis et al	Mtge	Dec	15	66																53	249			Tax Lot 139			
Valley Loan Company	Ruby Masters	Mtge	Dec	6	66																53	267			Tax Lot 136			
Arthur L. Dolleck et al	Carroll Thornburgh	Release	Dec	31	66																53	279	36	56	Part of Tax Lot 226			
The Public	City of Blair	Rezoning Resolut	Dec	27	66																71	117			Tax Lot 362			
Edwin Myers & wf	Blair Bank, Inc.	Release	Jan	5	67																53	281	52	671	Tax Lot 437			
Larsen & Jipp Co.	Emma C. Johnson	W.D.	Jan	11	67																92	477			Tax Lots 486, 487			
Washington Co. Bank	Larsen and Jipp Co.	Mtge	Jan	18	67																53	312			Tax Lot 489			
Charles C. Madsen & wf	Emma C. Johnson	W.D.	Jan	11	67																92	671			0.10 acre tract			
Harlan L. McGregor & wf	Chicago & North Western Railway Company	QCD	Mar	15	67																93	8			Tax Lot 490			
Heirs of Clarence C. King, Dec.	Washington Co. Court	Will & Decree	Apr	14	67																93	79			Tax Lot 139			
Robert O. Farmer & wf	Gifford L. Dixon & wf	W.D.	Apr	18	67																93	147			Tax Lot 413			
First National Bank of Omaha	Robert O. Farmer & wf	Mtge	Apr	18	67																53	539			Tax Lot 413			
Marie L. Thorslev	Equitable Savings & Loan Association	Partial Release	May	15	67																53	566	53	142	Tax Lot 419 (W.40' of former T.L. 281)			
Betty J. Peare	Marie K. Thorslev	Q.C.D.	May	13	67																93	187			Pt. Tax Lot 419			
The Public	Dagmar C. Knudsen	Afft	May	15	67																S	61			Tax Lot 388			
Betty J. Peare	Dagmar C. Knudsen, Exec.	Exec. Deed	May	15	67																93	188			Tax Lot 388			
Larsen & Jipp Co.	Northern Natural Gas Company	Amendm Easmt	Apr	25	67																S	66			Strip 40' wide in NW 1/4 NW 1/4			
Nebraska State Savings and Loan Association	William E. Baxter et al	Mtge	Jun	30	67																53	691			Tax Lot 262			
Valley Loan Company	Ruby Masters	Mtge	Aug	1	67																54	51			Tax Lot 136			
David J. Peterson	Delmar Gosker & wf.	W. D	Aug	11	67	x															93	427			Tax Lot 400			
Equitable Savings & Loan Ass'n. of Fremont	Herb W. Kolterman & wf	Mtge.	Aug	11	67																54	82			Tax Lot 348			
Gerald L. Otte & wf.	Glen C. Hansen & wf.	W.D.	Aug	10	67																93	433			Tax Lot 392			
Equitable Savings & Loan Ass'n. of Fremont	Gerald L. Otte & wf.	Mtge.	Aug	14	67																54	87			Tax Lot 392			
Heirs of Maren Christina Nielsen, Dec.	Washington Co. Court	Will & Decree	Aug	25	67																93	457			Tax Lot 388			
Glen C. Hansen & wf	Nebr. Savings & Loan Association of Omaha	Release	Aug	21	67																54	111	48	309	Tax Lot 392			
Robert L. Wehrli & wf	Delmar Gosker & wf	QCD	Sep	7	67	x															93	565			Tract land 60' x 120' in Tax Lot 160 (aka/T.L. 399)			
First West Roads Bank	First National Bank of Omaha	Asst. of Mtge	Aug	18	67																54	190	53	539	Tax Lot 413			

SECTION 11
 TOWNSHIP 18
 RANGE 11

Numerical Index, Washington County, Lands

GRANTEE	GRANTOR	KIND OF INSTRUMENT	DATE OF INSTRUMENT			N. E. QUARTER			N. W. QUARTER			S. W. QUARTER			S. E. QUARTER			ACRES	RECORDED		RELEASING OR ASSIGNING		REMARKS	
			Month	Day	Year	N.E.	N.W.	S.E.	N.W.	S.W.	S.E.	N.W.	S.W.	S.E.	N.E.	N.W.	S.W.		S.E.	Book	Page	Book		Page
Harold W. Rosenthal & wf	Herman J. Lauritsen	Release	Nov	23	1965														52	57	47	641	Tax Lot 242	
Robert E. Christensen & wf.	Harold W. Rosenthal & wf	W.D.	Nov	22	65														90	577			Tax Lot 242	
Equitable Savings and Loan Association	Robert E. Christensen & wf.	Mtge.	Nov	29	65														52	59			Tax Lot 242	
Nelson G. Williams & wf.	Joseph F. Brown, Jr & wf.	W.D.	Dec	2	65														90	593			Part Tax Lot 250	
The Prudential Ins. Co. of America	Nelson G. Williams & wf.	Mtge.	Dec	2	65														52	69			Tax Lot 473	
Wayne Lambertz, Cons. The Congregational Church of Blair	Washington County Court	OrderApp Conserv	Dec	17	65														90	623			Tax Lot 109	
The Public	F. H. McVicker & wf.	W.D.	Dec	14	65														90	682			Tax Lot 465	
Washington County Bank	George C. Rathman, Sec. The Congregational Church of Blair	Cert.	Dec	31	65														R	360			Tax Lot 465	
Joseph F. Brown, Jr. & wf.	Central Life Assurance Company	Mtge.	Dec	30	65														52	125			Tax Lot 465	
Equitable Savings & Loan Association	Herb W. Kolterman & wf.	Release	Dec	21	65														52	137	45	346	Part Tax Lot 250	
Garland L. Runyon & wf	Washington Co. Bank	Mtge.	Jan	8	66														52	149			Tax Lot 348	
Valley Loan Company	Washington Co. Bank	Release	Jan	10	66														52	170	46	308	Tax Lot 409	
Walter Jahnel	Ruby Masters	Mtge	Feb	4	66														52	223			Tax Lot 136	
Josephine Marian Andersen	Mary Jahnel & husb	W.D.	Feb	9	66														91	117			Tax Lot 141	
Washington Co. Bank	Walter J. Novak Josephine Marian Andersen	Rlse	Mar	1	66														52	296	36	59	Tax Lot 140	
Mary Jahnel & husb	Marian Andersen	Mtge	Mar	3	66														52	301			Tax Lot 140	
Eugene Quick & wf	Walter Jahnel & wf	W.D.	Mar	21	66														91	237			Tax Lot 141	
Nebr. Dept. of Public Welfare	Donald Feer & wf	Esmt	Mar	14	66														R	465			Tax Lot 307	
Nebr. Dept. of Public Welfare	Fritz Jahnel	OAA	Apr	1	66														51	631			Tax Lot 141	
Harold McKercher & wf	Mary Jahnel	Lien	Apr	1	66														51	632			Tax Lot 141	
Harold McKercher & wf	Frank J. Wolff, Jr. & wf	W.D.	Apr	30	66														91	396			Tax Lot 479	
Marlin Matzen & wf	Marlin Matzen & wf	W.D.	Apr	30	66														91	397			Tax Lot 339	
F. F. Tamisiea & wf	Equitable Savings & Loan Association	Release	May	2	66														52	483	50	239	Tax Lot 339	
Richard Alvin Jensen & wf	Patrick J. Stump & wf	W.D.	Nov	6	65														91	400			Part of Tax Lots 276 & 277	
The American Lutheran Church	Kenneth H. Rhoades & wf	W.D.	Apr	15	66														91	402			N. 30' of Tax Lot 212, & Tax Lot 213	
Josephine Marian Andersen	Richard A. Jensen & wf	Mtge	Apr	25	66														52	485			N. 30' of Tax Lot 212, & Tax Lot 213	
P. V. Hansen	Washington Co. Bank	Release	May	19	66														52	525	52	301	Tax Lot 140	
Ernest Lang	Josephine Marian Andersen	W.D.	May	20	66														91	444			Tax Lot 140	
Ray H. & Dora C. Thurber	P. V. Hansen & wf	Mtge	May	20	66														52	539			Tax Lot 140	
Blair Telephone Co.	Washington Co. Treasurer	Rlse	May	10	66														52	549	44	136	Tax Lot 235	
Blair Telephone Co.	Martinus M. Hansen & wf	Esmt	May	26	66														R	519			Tax Lot 376 (Pt. of 86)	
Blair Telephone Co.	George Sheets Jr. & wf	Esmt	May	26	66														R	521			Tax Lot 278 (Pt. of 207)	
Blair Telephone Co.	Hannah Jensen	Esmt	May	31	66														R	525			Tax Lot 372	
Blair Telephone Co.	Lloyd W. Hedlund & wf	Esmt	May	25	66														R	526			Tax Lot 206	
Blair Telephone Co.	Louise Schaefer	Esmt	June	2	66														R	537			Strip land in Tax Lot 375 (pt. Tax Lot 86)	
Blair Telephone Co.	Ruby G. Brundage	Esmt	Jun	9	66														R	538			Strip land in T.L. 82	
Delvin D. Hutton & wf	Stewart A. Smith & wf	W.D.	May	31	66														91	510			Tax Lot 433	
George Sheets, Jr. & wf	Blair Bank	Rlse	Jun	21	66														52	584	45	372	Lot 318 in SW 1/4 NW 1/4, NW 1/4 SW 1/4	
Wayne P. Anderson & wf	Dana College	Rlse	July	5	66														52	626	40	407	Part of Tax Lot 224	
Philip Matzen & wf	Wayne P. Andersen & wf	W.D.	July	5	66														91	578			Tax Lot 434 (Pt. T.L. 224)	
Jennings Clark Gollehon	Olga M. Allen	Agmt for Sale	July	13	66														91	595			Tax Lot 475	
Erling A. Rasmussen & wf	Rudolph F. Kuhl & wf	W.D.	Jun	29	66														91	615			Tax Lot 390	
Rudolph F. Kuhl & wf	Erling A. Rasmussen & wf	Mtge	Jul	18	66														52	651			Tax Lot 390	
Blair Bank	Edwin Myers & wf	Mtge	Jul	29	66														52	671			Tax Lot 437	
Edwin Myers & wf	Eugene Quick & wf	W.D.	Jul	16	66														91	664			Tax Lot 437	
Joseph A. Reyzlik & wf	Rosa E. Reyzlik et al	W.D.	Aug	5	66														91	679			Part Tax Lot 265	

Numerical Index, Washington County, Lands

SECTION 11
TOWNSHIP 18
RANGE 11

42885—KLOPP PRINTING CO., OMAHA

GRANTEE	GRANTOR	KIND OF INSTRUMENT	DATE OF INSTRUMENT		N. E. QUARTER			N. W. QUARTER			S. W. QUARTER			S. E. QUARTER			ACRES	RECORDED		RELEASING OR ASSIGNING		REMARKS	
			Month	Day	Year	N.E.	N.W.	S.W.	N.E.	N.W.	S.W.	N.E.	N.W.	S.W.	N.E.	N.W.		S.W.	Book	Page	Book		Page
J. Clyde Aten & wf.	Washington County Bank	Release	Jan	11	65	x												50	689	47	293	Tax Lot 263	
Joann Elaine Kilpatrick	Josephine K. Isaacs	W.D.	Sep	22	58				x									89	61			Tax Lot 296	
Nebraska State Savings & Loan Association	Virginia I. Bauer & hus	Mtge.	Feb	20	65													51	19			Part Tax Lot 274	
Fred Wulf	Paul V. Hansen, et al, Ex. Nebraska State Savings & Loan Association	Asgt.	Mar	10	65	x												51	78	41	64	Tax Lot 256	
Gerald Kruse & wf.	Ruby Masters	Release	Mar	16	65													51	105	45	488	Tax Lot 274	
Valley Loan Company	Vernette T. Johnson & wf.	Mtge.	Mar	22	65					x								51	111			Tax Lot 136	
Emma C. Johnson	Ruth I. Kofoid, et al	Mtge.	Mar	23	65				x									51	115			Tax Lot 314	
Vernette T. Johnson & wf.	Philip O'Hanlon	W.D.	Feb	11	65				x									89	241			Tax Lot 314	
Roger B. Stricklett & wf	A. Philip Larsen, et al	Release	Mar	31	65													51	152	34	133	Part Tax Lot 273	
Western Securities Co.	A. Philip Larsen, et al	Mtge.	Apr	9	65				x									51	183			Tax Lot 310	
Western Securities Co.	Washington County District Court	Asgt. Ref'ts	Apr	9	65				x									51	186			Tax Lot 310	
Ruth M. Gaydou	Western Securities Co.	Decree	Apr	22	65					x	x							89	427			Tax Lot 472	
A. Philip Larsen, et al	Western Securities Co.	Release	Apr	26	65					x								51	220	50	351	Tax Lot 310	
The Farmers & Merchants Savings Bank of Mpls.	Western Securities Co.	Asgt.	Apr	27	65					x								51	221	51	183	Tax Lot 310	
Edward Franklin Gilliland & wf	Washington County Bank	Release	Apr	29	65	x		x										51	226	48	665	Part Tax Lot 330	
Washington County Bank	Franklin Gilliland & wf	Mtge.	Apr	30	65	x		x										51	229			Part Tax Lot 330	
George Sheets, Jr. & wf.	Ruth M. Gaydou	W.D.	Apr	22	65					x	x							89	473			Tax Lot 472	
Eugene Quick & wf.	U. S. Homes, Inc.	Release	Apr	21	65				x									51	238	50	83	Tax Lot 437	
Equitable Savings & Loan Assn.	Paul V. Hansen, Sr. & wf.	Mtge.	Apr	15	65					x								51	251			Tax Lot 295	
P. V. & Ethel Hansen	William Larsen	Release	May	17	65					x								51	295	50	543	Tax Lot 295	
Roger B. Stricklett & wf	Esther B. Stricklett	Release	May	24	65													51	321	44	126	Part Tax Lot 273	
Esther B. Stricklett	Maurice Hubbard & wf.	Mtge.	May	1	65													51	323			Part Tax Lot 273	
Theodore J. Larsen, et al	Pearl G. Iverson	W.D.	Jun	16	65	x												89	701			Part Tax Lot 359	
Paul V. Hansen & wf.	The Central Life Assurance Company	Release	May	21	65					x								51	347	40	475	Tax Lot 295	
William Larsen & wf.	Paul V. Hansen & wf.	Mtge.	Jun	1	65													51	349			Tax Lot 295	
Washington County Bank	Harlan L. McGregor & wf	Mtge.	Jun	21	65				x									51	351			Tax Lot 446	
Clarence O. Porter & wf.	Clarence O. Porter & wf.	W.D.	Jun	22	65				x									90	19			Tax Lot 129	
John R. Kimsey & wf.	Darrell B. Kimsey & wf.	W.D.	Jun	23	65					x								90	45			Tax Lt. 379 & Part Tax Lt. 358	
The Equitable Savings & Loan Association	John R. Kimsey & wf.	Mtge.	Jun	24	65					x								51	385			Tax Lot 379	
The State of Nebraska	Ernest C. Bohs & wf.	Correct Deed	Jun	15	65													90	37			Part Tax Lot 354	
Taylor Neil Withrow & wf	Veterans Administration	Release	Jul	14	65													51	426	26	326	Tax Lot 178, Part Tax Lots 84, 156	
Heirs, Josephine K. Isaacs, Decd	Douglas County Court	Decree	Jul	26	65													90	121			Tax Lot 296	
Equitable Savings & Loan Association	John R. Kimsey & wf.	Mtge. Exec. Deed	Jul	22	65				x									51	481			Tax Lot 379, Pt. 358	
Bobby Lee Sheets & wf.	Ernest Thurber, Exec.	Deed	Aug	14	65					x								90	195			Tax Lot 235	
Blair Bank, Inc.	Bobby Lee Sheets & wf.	Mtge.	Aug	20	65					x								51	509			Tax Lot 235	
Virgil E. Chamberlain & wf	Washington County Bank	Release	Aug	11	65	x												51	514	49	5	Part Tax Lot 162	
Andrejs Vitols	George Hindley & wf.	W.D.	Dec	1	59													90	205			Part Tax Lot 226	
Washington County Bank	Andrejs Vitols	Mtge.	Aug	23	65													51	519			Part Tax Lot 226	
First Lutheran Church of Blair, Nebraska	Lutheran Mutual Life Insurance Company	Release	Oct	5	65				x									51	629	33	357	Part Tax Lot 151	
Wallace W. Husk & wf.	Commercial Savings and Loan Association	Release	Sep	15	65					x								51	598	45	313	Tax Lot 168	
Heirs, Fred C. M. Hansen, Decd.	Washington County Court	Will Decree	Oct	8	65													90	389			Tax Lot 325	
Paul Neve & wf.	Marie A. Johnson, et al	W.D.	Oct	6	65													90	386			Tax Lot 298	
Equitable Savings & Loan Association	Paul Neve & wf.	Mtge.	Oct	14	65					x								51	649			Tax Lot 298	
Marie A. Johnson, et al	John C. Lutz	Release	Oct	22	65													51	687	37	559	Tax Lot 298	
Murel R. Faust & wf.	John W. Sutherland, Wash. Co. Sheriff	Sher. Deed	Nov	12	65													90	531			Tax Lot 344	
Western Power & Gas Co.	Crowell Memorial Home	Pipeline Esmt.	Feb	15	65													R	341				

SECTION 11

TOWNSHIP 18

RANGE 11

Numerical Index, Washington County, Lands

GRANTEE	GRANTOR	KIND OF INSTRUMENT	DATE OF INSTRUMENT			N. E. QUARTER				N. W. QUARTER				S. W. QUARTER				S. E. QUARTER				ACRES	RECORDED		RELEASING OR ASSIGNING		REMARKS
			Month	Day	Year	N.E.	N.W.	S.W.	S.E.	N.E.	N.W.	S.W.	S.E.	N.E.	N.W.	S.W.	S.E.	N.E.	N.W.	S.W.	S.E.		Book	Page	Book	Page	
Ervin P. Larsen & wf.	Hannah Jensen, et al	W.D.	Aug	13	64	x															88	223			Tax Lots 368,369,370		
Edward W.Thompson & wf.	Ervin P. Larsen & wf.	W.D.	Aug	31	64	x															88	225			Tax Lot 368		
Howard Kubie & wf.	Edward W.Thompson & wf.	Mtge.	Sep	1	64	x															50	255			Tax Lot 368		
Alfred Andersen & wf.	Washington County Bank	Release	Aug	11	64																50	259	45	402	Tax Lot 305		
Duane L.Rasmussen & wf.	Carroll Thornburgh & wf	Release	Sep	3	64																50	260	45	331	Part Tax Lot 227		
Marlin Matzen & wf.	Veteran Administration	Release	Sep	3	64																50	251	36	241	Part Tax Lot 73		
Heirs, Selma Thompson, Decd. Nebraska State Savings & Loan Assn.	Washington County Court	Decree	Sep	18	64																88	238			Tax Lot 338		
Western Securities Co.	Ross E. Davis & wf.	Mtge.	Sep	29	64																50	339			Tax Lot 212		
Western Securities Co.	A.Philip Larsen, et al	Mtge.	Sep	30	64																50	351			Tax Lot 310		
Christensen Lumber & Supply Co.	A.Philip Larsen, et al	Asgt	Sep	30	64																50	354			Tax Lot 310		
Christensen Lumber & Supply Co.	Chicago and Northwestern Railway Company	Deed	Sep	11	64																88	348					
Christensen Lumber & Supply Co.	Chemical Bank New York Trust Company	Deed	Sep	28	64																88	350	28	255			
Christensen Lumber & Supply Co.	The First National Bank of Chicago	Deed	Sep	25	64																88	353	28	175			
Harlan McGregor & wf.	Chicago and North Western Railway Co.	Deed	Sep	24	64																88	360					
Wallace O. Johnson & wf	Clara Garrison	Release	Oct	12	64	x															50	370	30	409	Tax Lots 149,218,219		
William M.Hunt,Jr.& wf. Equitable Savings & Loan Assn.	Wallace O.Johnson & wf.	W.D.	Oct	9	64	x															88	364			Tax Lots 149,218,219		
A. Philip Larsen & wf.	William M.Hunt,Jr.& wf.	Mtge.	Oct	9	64	x															50	383			Tax Lots 149,218,219		
George Sheets,Jr.& wf.	A. Philip Larsen & wf.	W.D.	Oct	17	64																88	418			Correction Deed-Und. 1/2 Int. Tax Lot 310		
Valley Loan Company	L. P. Skov	Release	Oct	26	64																50	422	48	689	Tax Lot 278		
Washington County Bank	Ruby Masters	Mtge.	Nov	3	64																50	443			Tax Lot 136		
City of Blair	Max W. Cochran & wf.	Mtge.	Nov	3	64																50	445			Part Tax Lot 431		
City of Blair	Harold G. Wright & wf.	Esmt.	Nov	10	64																R	119			Part Tax Lot 415		
City of Blair	John Bauer & wf.	Esmt.	Nov	10	64																R	121			Part Tax Lot 197		
City of Blair	Allen E.Andersen & wf.	Esmt.	Nov	2	64																R	122			Part Tax Lot 345		
City of Blair	Bessie W. Wilkins	Esmt.	Nov	6	64																R	123			Part Tax Lot 247		
City of Blair	Gene Megrue & wf.	Esmt.	Nov	14	64																R	125			Part Tax Lot 414		
Arthur L.Dolleck, et al	Carroll Thornburgh & wf	Release	Nov	18	64																50	481	43	449	Tax Lot 226.		
Raymond B. Furtak & wf. The Prudential Insurance Company of America	James W. Wright & wf.	W.D.	Nov	16	64																88	524			Tax Lot 402		
Iowa Securities Co. Occidental Life Ins. Co. of California	Raymond B. Furtak & wf.	Mtge.	Nov	20	64																50	485			Part Tax Lot 227		
Harlan L.McGregor & wf.	H.William Rasmussen & wf	Mtge.	Nov	30	64																50	510			Tax Lot 435		
Harlan L.McGregor & wf.	Iowa Securities Co. Chemical Bank New York Trust Company	Assgt.	Nov	30	64																50	514	50	510	Tax Lot 435		
Harlan L.McGregor & wf.	The First National Bank of Chicago	Deed	Nov	30	64																88	544					
P. V. Hansen	Bank of Chicago	Release	Nov	23	64																88	547					
William Larsen & wf. Bankers Trust Company, Trustees	William Larsen & wf.	W.D.	Dec	9	64																88	580			Tax Lot 295		
Wayne Lambertz & wf.	P. V. Hansen & wf.	Mtge.	Dec	10	64																50	543			Tax Lot 295		
Stewart A. Smith & wf.	Iowa Securities Company	Asgt.	Dec	15	64																50	553	50	165	Tax Lot 403		
City of Blair	North Side Bank, Omaha	Release	Dec	18	64																50	554	34	3	Tax Lot 301		
Roy C. Duffey & wf.	Bkair Bank, Inc.	Release	Dec	7	64																50	575	49	399	Tax Lot 433		
Kenneth H.Rhoades & wf.	Edward W.Thompson & wf.	Esmt.	Dec	22	64																R	157			Part Tax Lot 368		
George D. Olsen & wf.	Aage Pedersen	W.D.	Dec	18	64	x															88	680			Tax Lot 401		
Washington County Bank	Thomas H.Blanchard & wf	W.D.	Jan	2	65																88	686			Tax Lot 444		
City of Blair	Washington County Bank	Release	Jan	14	65																50	631	48	235	Tax Lot 152		
City of Blair	George D. Olsen & wf.	Mtge.	Jan	13	65																50	633			Tax Lot 152		
Washington County Bank	Edward W.Thompson & wf.	Esmt.	Dec	22	64																R	157			Part Tax Lot 368		
City of Blair	Ervin P. Larsen & wf.	Esmt.	Jan	18	65																R	161			Part Tax Lot 369		
Washington County Bank	J. Clyde Aten & wf.	Mtge.	Jan	28	65	x															50	677			Tax Lot 263		

Numerical Index, Washington County, Lands

SECTION 11
TOWNSHIP 18
RANGE 11

42855-KLOPP PRINTING CO., OMAHA

GRANTEE	GRANTOR	KIND OF INSTRUMENT	DATE OF INSTRUMENT			N. E. QUARTER			N. W. QUARTER			S. W. QUARTER			S. E. QUARTER			ACRES	RECORDED		RELEASING OR ASSIGNING		REMARKS
			Month	Day	Year	N.E.	N.W.	S.W.	S.E.	N.E.	N.W.	S.W.	S.E.	N.E.	N.W.	S.W.	S.E.		Book	Page	Book	Page	
Ruby Masters	Equitable Savings & Loan Assn.	Release	Feb	3	1964					X								49	300	49	245	Tax Lot 136	
Allen E. Andersen & wf.	Walter G. Huber, Exec. Chicago & Northwestern Railway Company	Assgt. Cont.	Dec	21	63					X	X							87	200			Tax Lot 345	
Emmett H. Rogert & wf.	Washington County Bank	Deed	Dec	31	63													87	146				
Garland L. Runyon & wf.	Washington County Bank	Release	Mar	7	64	X												49	416	48	591	Tax Lot 407	
Washington County Bank	Garland L. Runyon & wf.	Mtge.	Mar	12	64	X												49	417			Tax Lot 407	
Milo L. Jeppesen	The First National Bank of Chicago	Deed	Feb	19	64								X	X	X	X		87	290				
Milo L. Jeppesen	The Chemical Bank New York Trust Company	Deed	Feb	28	64								X	X	X	X		87	293				
Blair Bank, Inc.	Stewart A. Smith & wf.	Release	Mar	4	64								X					49	399			Tax Lot 433	
Clarence King	Fred R. Hansen & wf.	Mtge.	Mar	20	64		X											87	324			Tax Lot 139	
Gifford L. Dixon & wf.	Fred R. Hansen & wf.	Sale Agmt.	Mar	20	64		X											87	324			Tax Lot 139	
Gifford L. Dixon & wf.	Gifford L. Dixon & wf.	W.D.	Mar	24	64					X								87	328			Tax Lots 413 & 436	
Darrell B. Kimsey & wf.	Wallace A. Johnson & wf.	W.D.	Mar	27	64	X		X										87	364			Part Tax Lot 358	
Arveds Vinovskis & wf.	Anine K. Nielsen, Exec.	Release	Mar	26	64	X												49	476	41	64	Tax Lot 256	
Donald Feer & wf.	Paul V. Hansen, Jr. & wf.	W.D.	Jun	18	63				X									87	412			Tax Lots 306, 307 & Part Tax Lot 214	
Clifford T. Hansen & wf.	A. Philip Larsen & wf.	W.D.	Apr	8	64				X									87	422			Tax Lots 346 & 347	
McCampbell Mtge. Co.	Marius Hansen & wf.	Mtge.	Apr	20	64				X									49	541			Tax Lot 430	
Central Life Assur. Co.	McCampbell Mtge. Co.	Asgt.	May	11	64				X									49	609	49	541	Tax Lot 430	
Marius Hansen & wf.	Washington County Bank	Release	May	2	64				X									49	610	48	661	Tax Lot 430	
Harley V. Thompson, et al	Lois Downing, et al	W.D.	Dec	10	63							X						87	510			Und. 1/7 Int. Tax Lot 341	
H. William Rasmussen & wf	Gifford L. Dixon & wf.	W.D.	Mar	23	64					X								87	557			Tax Lot 435	
Washington County Bank	H. William Rasmussen & wf	Mtge.	May	23	64					X								49	673			Tax Lot 435	
Max W. Cochran & wf.	Thomas H. Blanchard & wf	W.D.	Apr	26	64							X						87	559			Tax Lot 431	
Max W. Cochran & wf.	Thomas H. Blanchard & wf	Esmt.	May	19	64							X						R	1			Tax Lot 432	
Max W. Cochran & wf.	John Christopher, et al	Esmt.	May	11	64							X						R	3			Tax Lots 334, 332	
Max W. Cochran & wf.	Crowell Memorial Home	Esmt.	Apr	30	64							X						R	5			Tax Lot 61	
Ruth J. Rasmussen	Frank J. Wolff, Jr. & wf.	W.D.	May	27	64							X						87	565			Tax Lot 439	
Heirs, H. J. Hansen, Decd.	Washington County Court	Will Decree	Jun	2	64				X	X								87	585			Tax Lot 345	
Everett S. Paine	Andrew E. Paine & wf.	Q.C.D.	May	28	64				X									87	571			Tax Lot 425	
Edwin T. Jipp, Jr. & wf.	A. Philip Larsen & wf.	W.D.	Jun	8	64				X									87	633			Und. 1/2 Int. Tax Lot 310	
Eugene Quick & wf.	Donald Feer & wf.	W.D.	Jun	30	64				X									87	695			Tax Lots 437, 438	
U. S. Homes, Inc. Equitable Savings & Loan Assn.	Eugene Quick & wf.	Mtge.	Jun	26	64				X									50	83			Tax Lot 437	
Eugene Quick, et al	Eugene Quick & wf.	Mtge.	Jul	6	64				X									50	91			Tax Lot 438	
Donald W. Wulf & wf.	Marius Hansen & wf.	Agmt.	Nov	28	61				X									R	49			In re: Tax Lots 367, 404, 392, 306. (Sum 437)	
Marius Hansen	Ruth J. Rasmussen	Q.C.D.	Jul	13	64							X						88	40			Part Tax Lot 227	
Donald W. Wulf & wf.	Paul E. Neve & wf.	Q.C.D.	Jul	20	64				X									88	58			Tax Lot 430	
Donald W. Wulf & wf.	Duane L. Rasmussen & wf.	Esmt.	Jan	30	61							X						R	63			Part Tax Lot 227	
Leona Moseman	Harley V. Thompson, et al	W.D.	Jul	15	64							X						88	125			Tax Lot 441	
Blair Bank, Inc.	Leona Moseman	Mtge.	Aug	4	64							X						50	157			Tax Lot 441	
Donald W. Wulf & wf.	Helen Wulf	Release	Jul	31	64							X						50	163	36	237	Part Tax Lot 227	
David Soren Svendgaard & wf.	Donald W. Wulf & wf.	W.D.	Jul	13	64							X						88	131			Part Tax Lot 227	
Iowa Securities Co.	David S. Svendgaard & wf	Mtge.	Aug	3	64							X						50	165			Part Tax Lot 227	
Henry P. Wolsmann & wf.	The Prudential Insurance Co. of America	Release	Aug	14	64				X									50	217	30	163	Part Tax Lot 212 & Tax Lot 213	
Heirs, Nell Carter, Decd	Washington County Court	Will Decree	Aug	25	64				X									88	185			Tax Lots 10 & 314	
Dale Matson & wf.	Lloyd G. Refsell & wf.	W.D.	Aug	10	64				X									88	197			Tax Lot 229	
Ernest Lang	Dale Matson & wf.	Mtge.	Aug	13	64				X									50	227			Tax Lot 229	
Lloyd G. Refsell & wf.	Dale Matson & wf.	2nd Mtge.	Aug	13	64				X									50	229			Tax Lot 229	
The Equitable Savings & Loan Assn.	Marlin Matzen & wf.	Mtge.	Aug	28	64							X						50	239			Tax Lot 339	

SECTION 11
 TOWNSHIP 18
 RANGE 11

Numerical Index, Washington County, Lands

GRANTEE	GRANTOR	KIND OF INSTRUMENT	DATE OF INSTRUMENT			N. E. QUARTER			N. W. QUARTER			S. W. QUARTER			S. E. QUARTER			ACRES	RECORDED		RELEASING OR ASSIGNING		REMARKS
			Month	Day	Year	N.E.	N.W.	S.E.	N.W.	S.W.	S.E.	N.E.	N.W.	S.W.	S.E.	Book	Page		Book	Page			
Kenneth H. Rhoades & wf.	Deane L. Jensen & wf.	W.D.	Mar	31	1953				X									85	455			Part Tax Lot 212 Tax Lot 213	
Dana College	Everett S. Paine	W.D.	Mar	29	63					X								85	512			Part Tax Lot 131	
George D. Olsen	Effie E. Siert	W.D.	Apr	29	63								X					85	538			Tax Lot 152	
Washington County Bank	George D. Olsen & wf.	Mtge.	Apr	29	63								X					48	235			Tax Lot 152	
Glen C. Hansen & wf.	Glen C. Hansen & wf.	W.D.	Apr	27	63				X									85	547			Tax Lot 392	
City of Blair	Everett S. Paine	Deed	Mar	29	63					X								85	581			Part Tax Lot 131	
First National Bank of Omaha	Dana College	Trust Indent.	Nov	6	62					X								35	385			Tax Lot 410	
Nebraska Savings & Loan Association	Glen C. Hansen & wf.	Mtge.	May	17	63				X									48	309			Tax Lot 392	
Glen C. Hansen	Washington County Bank	Release	Apr	26	63				X									48	313	45	492	Tax Lot 392	
Paul V. Hansen, Jr.	Mary Anderson	Release	Jun	10	63				X									48	370	37	228	Part Tax Lot 214 & Tax Lot 174	
Philip O'Hanlon	Reed & Philip O'Hanlon, Exec.	Assgt. Will & Decree	Jun	25	63									X				48	397	34	133	Part Tax Lot 273	
Heirs, Fred Hurdum, Decd.	Washington County Court	Will & Decree	Jul	2	63				X									86	39			Tax Lot 312	
Washington County Bank	Josephine K. Isaacs	Mtge.	Jul	10	63				X									48	437			Tax Lot 296	
Percy J. Kelly & wf.	Elmer D. Straka, et al	Release	Jul	1	63				X									48	443	37	612	Tax Lot 33 & 34	
Josephine K. Isaacs	John C. Lutz	Release	Jul	10	63				X									48	452	40	347	Tax Lot 296	
Runyon & Long, Inc.	Runyon & Long Construction Co.	W.D.	Mar	1	63	X												86	153			Tax Lot 408	
Stewart A. Smith & wf.	Wayne P. Anderson, et al	W.D.	Aug	15	63									X				86	219			Part Tax Lot 349	
City of Blair	Herb W. Kolterman & wf.	Easmt.	Apr	30	62									X				0	392			Part Tax Lot 348, 350	
Washington County Bank	Garland L. Runyon & wf.	Mtge.	Sep	6	63	X												48	591			Tax Lot 407	
Edwin T. Jipp Jr. & wf.	A. Philip Larsen & wf.	Esmt.	Jul	24	63	X												0	406			Part Tax Lot 346	
Edwin T. Jipp Jr. & wf.	A. Philip Larsen & wf.	Esmt.	Jul	24	63	X												0	407			Part Tax Lot 313	
Edwin T. Jipp Jr. & wf.	Dana College	Esmt.	Aug	15	63	X												0	408			Part Tax Lot 311	
Larsen & Jipp Co.	Dana College	Esmt.	Aug	15	63	X												0	409			Part Tax Lot 311	
Wayne P. Anderson & wf.	Dana College	Release	Sep	20	63								X					48	544	44	478	Part Tax Lot 224	
Washington County Bank	Marius Hansen & wf.	Mtge.	Sep	28	63				X									48	661			Tax Lot 430	
Franklin Gilliland	Washington County Bank	Release	Sep	30	63	X		X										49	1	47	95	Tax Lot 330	
Washington County Bank	Franklin Gilliland & wf.	Mtge.	Oct	2	63	X		X										48	665			Tax Lot 330	
Paul J. Emmerich & wf.	Frank J. Wolff & wf.	W.D.	Aug	21	63								X					86	339			Tax Lot 428	
Lois Downing, et al	Harley V. Thompson, et al	Sale Agmt.	Sep	18	63								X					86	346			Tax Lot 338	
Lois Downing, et al	Frank J. Wolff, Jr. & wf.	W.D.	Sep	18	63								X					86	349			Part Tax Lot 341	
Ruby Masters	Valley Loan Company	Pendens	Oct	9	63				X									48	700			Tax Lot 136	
George Sheets, Jr. & wf.	Ludvig P. Skov	W.D.	Oct	9	63	X												86	369			Tax Lot 278	
Ludvig P. Skov	George Sheets, Jr. & wf.	Mtge.	Oct	9	63	X												48	689			Tax Lot 278	
Washington County Bank	Virgil E. Chamberlin & wf.	Mtge.	Oct	19	63	X												49	5			Part Tax Lot 162	
Virgil E. Chamberlin & wf.	Washington County Bank	Release	Oct	23	63	X												49	19	32	174	Part Tax Lot 162	
Tyson-Long Realty Corp.	Chicago & Northwestern Railway Company	Deed	Nov	4	63									X	X	X	X	86	457				
Western Securities Co.	Stewart A. Smith & wf.	Mtge.	Nov	20	63								X					49	86			Tax Lot 426	
Nebr. State Savings & Loan Ass'n.	Paul J. Emmerich & wf.	Mtge.	Dec	24	63								X					49	169			Tax Lot 428	
Harley V. Thompson, et al	Lois Downing, et al	O.C.D.	Dec	10	63								X					86	610			Und. 177 Int. Tax Lot 338	
Tyson-Long Realty Co.	The First National Bank of Chicago	Deed	Dec	23	63								X	X	X	X		86	666				
Tyson-Long Realty Co.	Chemical Bank	Deed	Jan	7	64								X	X	X	X		86	669				
The Farmers & Merchants Savings Bank, Mpls.	New York Trust Company	Release	Jan	7	64								X	X	X	X		49	197	49	86	Tax Lot 426	
Ruby Masters	Western Securities Co.	Assgt.	Jan	14	64								X					49	241	46	45	Tax Lot 136	
Equitable Savings & Loan Assn.	Valley Loan Company	Release	Jan	25	64				X									49	245			Tax Lot 136	
Milo L. Jeppesen	Ruby Masters	Mtge.	Jan	24	64				X									87	9				
The Public	Chicago & Northwestern Railway Company	Deed	Jan	13	64									X				0	596			Tax Lot 241	
	Philip O'Hanlon	Afft.	Feb	19	64								X					0	596				

Numerical Index, Washington County, Lands

SECTION 11
TOWNSHIP 18
RANGE 11

42855—KLOPP PRINTING CO., OMAHA

GRANTEE	GRANTOR	KIND OF INSTRUMENT	DATE OF INSTRUMENT			N. E. QUARTER			N. W. QUARTER			S. W. QUARTER			S. E. QUARTER			ACRES	RECORDED		RELEASING OR ASSIGNING		REMARKS
			Month	Day	Year	N.E.	N.W.	S.E.	N.E.	N.W.	S.E.	N.E.	N.W.	S.E.	N.E.	N.W.	S.E.		Book	Page	Book	Page	
Washington County Bank	J. B. Long & wf.	Mtge.	Feb	25	62	x												46	434			Tax Lot 406	
Edward Franklin Gilliland & wf	Washington County Bank	Release	May	17	62		x											47	59	42	210	Tax Lot 137	
City of Blair	Herb W. Kolterman & wf.	Esmt.	Apr	30	62								x					N	500			Part Tax Lots 348,350	
William Clark Allen	Dept. of Health	Death Cert.	Apr	30	62								x					N	507			Part Tax Lots 348,350	
Albert S. Madsen	Frank J. Wolff, Jr. & wf.	W.D.	May	28	62								x					84	129			Part Tax Lot 337	
Robert E. Harrison & wf.	Herb W. Kolterman & wf.	W.D.	Jun	5	62													84	155			Tax Lot 350	
Washington County Bank	Edward Franklin Gilliland & wf	Mtge.	Jun	2	62	x		x										47	95			Tax Lot 330	
Lloyd G. Refsell & wf.	The American Lutheran Church	Release	May	24	62				x									47	78	40	7	Tax Lot 229	
Valley Loan Company	Ruby Masters	Mtge.	Jun	26	62					x								47	145	44	406	Tax Lqt 136	
James W. Wright & wf.	Duane L. Rasmussen & wf.	W.D.	Jun	29	62									x				84	253			Part Tax Lot 227	
Virginia I. Sylvis	Gerald Kruse & wf.	W.D.	Jun	14	62													84	259			Tax Lot 274	
H. F. Inman, et al	Donald W. Slattery, et al	Rel. Oil Lease	Mar	16	61	x												N	510	Q	68	Lot 283	
Washington County Bank	Harold G. Wright & wf.	Mtge.	Jul	3	62								x					47	199			Tax Lot 415	
Heirs, Anders C. Sorensen, Decd.	Washington County Court	Decree	Jul	25	62	x												84	295			Part Lot 185	
Marius Hansen & wf.	Christian B. Larsen & wf	W.D.	Oct	21	61					x								84	307			Tax Lot 404	
City of Blair	Clarence D. Beaver & wf.	Easmt.	Jul	26	62													N	552				
Gifford L. Dixon & wf.	Harold G. Wright, et al	Q.C.D.	Jul	3	62								x					84	356			Tax Lot 413	
Harold G. Wright	Gifford L. Dixon, et al	Q.C.D.	Jul	3	62								x					84	357			Tax Lot 415	
Korshoj Construction Co	Harold G. Wright, et al	Q.C.D.	Jul	3	62								x					84	359			Tax Lot 414	
Warren Whitaker	Albert S. Madsen & wf.	W.D.	Jun	22	62								x					84	403			Tax Lot 337	
Warren D. Whitaker & wf.	Warren Whitaker & wf.	W.D.	Aug	27	62								x					84	405			Tax Lot 337	
McCampbell Mtge. Co.	Warren D. Whitaker & wf.	Mtge.	Aug	27	62								x					47	271			Tax Lot 337	
J. Clyde Aten & wf.	Louise Morris	Release	Aug	27	62	x												47	289	45	498	Tax Lot 263	
Washington County Bank	J. Clyde Aten & wf.	Mtge.	Aug	27	62	x												47	293			Tax Lot 263	
Clarence D. Beaver & wf.	Herman J. Lauritsen & wf.	Release	Jul	13	62								x					47	332	43	380	Tax Lot 242	
Herman J. Lauritsen	Clarence D. Beaver & wf.	W.D.	Jul	13	62								x					84	457			Tax Lot 242	
Heirs Karl Christensen, Decd.	Washington County Court	Decree	Sep	12	62								x					84	449			Tax Lot 251	
Central Life Assur. Co.	McCampbell Mtge. Co.	Assgt	Sep	20	62								x					47	353	47	271	Tax Lot 337	
Albert S. Madsen & wf.	Veterans Administration	Release	Sep	14	62								x					47	352	37	340	Tax Lot 337	
Elmer B. Jensen & wf.	F. W. Thomsen & wf.	W.D.	Sep	27	62													84	549			Tax Lot 215	
Gifford L. Dixon & wf.	Washington County Bank	Release	Sep	18	62								x					47	379	37	575	Tax Lots 238, 252	
Herb W. Kolterman & wf.	The American Lutheran Church	Release	Oct	15	62													47	409	36	271	Part Tax Lot 224	
Traney A. Bohs & wf.	Traney A. Bohs & wf.	W.D.	Dec	21	62								x					85	19			Tax Lot 240, tract land	
William E. Baxter, et al	Margaret Baxter	Release	Dec	22	62													47	608	39	349	Lot 261	
Wayne P. Anderson & wf.	Dana College	Partial Release	Dec	21	62													47	612	40	407	Part Tax Lot 224	
Harold W. Rosenthal & wf	Herman J. Lauritsen & wf	W.D.	Dec	12	62													85	75	44	478	Tax Lot 242	
Herman J. Lauritsen & wf	Harold W. Rosenthal & wf	Mtge.	Dec	11	62								x					47	641			Tax Lot 242	
Darrell B. Kimsey & wf.	Columbus Wulf & wf.	W.D.	May	8	61								x					85	79			Tax Lot 379	
Stewart A. Smith & wf.	Wayne P. Anderson, et al	W.D.	Jan	23	63													85	153			Part Tax Lot 349	
Larsen & Jipp Co.	A. Philip Larsen & wf.	Easmt.	Feb	1	63													0	244			Part Tax Lot 347	
Gene Megrue & wf.	Korshoj Construction Co	W.D.	Aug	11	62								x					85	180			Tax Lot 414	
The Public	Washington Co. Super Reg. Res.	Co. Zon. Reg. Res.	Nov	26	62													N	614				
The Public	Washington Co. Super Reg. Res.	Co. Zon. Reg. Res.	Jan	28	63													N	632				
The Public	Wayne Anderson & wf.	Plat	Apr	8	57													85	113				
Everett S. Paine	Andrew E. Paine & wf.	Q.C.D.	Mar	29	63													85	376			Part Tax Lot 131	
Heirs, Paul K. Siert, Decd.	Washington County Court	Decree	Apr	15	63													85	451			Tax Lot 152	

SECTION 11
 TOWNSHIP 18
 RANGE 11

Numerical Index, Washington County, Lands

GRANTEE	GRANTOR	KIND OF INSTRUMENT	DATE OF INSTRUMENT			N. E. QUARTER				N. W. QUARTER				S. W. QUARTER				S. E. QUARTER				ACRES	RECORDED		RELEASING OR ASSIGNING		REMARKS
			Month	Day	Year	N.E.	N.W.	S.W.	S.E.	N.E.	N.W.	S.W.	S.E.	N.E.	N.W.	S.W.	S.E.	N.E.	N.W.	S.W.	S.E.		Book	Page	Book	Page	
Robert H. Wulf & wf. The National Company of Omaha	Herman State Bank	Release	Mar	25	61	x															45	173	44	427	Part Tax Lot 257		
	Ned Miller & wf.	Mtge.	Mar	15	61	x															45	205			Tax Lot 331 Tax Lot 136; Cancelled on margin 9-18-1961		
Valley Loan Company	Ruby Masters	Mtge.	Apr	11	61					x											45	213			Tax Lot 331		
Ned Miller & wf.	The National Company of Omaha	Release	Apr	13	61	x															45	227	45	151	Tax Lot 197		
John Bauer & wf.	Washington County Bank	Release	Apr	20	61						x										45	240	37	392	Tax Lot 331		
The Otis Company	The National Company of Omaha	Assgt.	Apr	24	61	x															45	248	45	205	Tax Lot 331 Part Tax Lot 227; Canc. on margin 7-2-1962		
Carroll Thornburgh & wf. Commercial Savings & Loan Assn.	Duane L. Rasmussen & wf.	Mtge.	May	24	61									x							45	285			Tax Lot 168		
Paul V. Hansen Jr. & wf.	Wallace W. Husk & wf.	Mtge.	May	15	61		x														45	313			Part Tax Lot 250		
	The American Lutheran Church	Release	May	12	61															x	45	345	40	333	Part Tax Lot 250		
John F. Brown Jr. & wf.	Paul V. Hansen Jr. & wf.	W.D.	May	26	61															x	82	135			Part Tax Lot 250		
McCampbell Co. Central Life Assurance Society Dana College & Trinity Seminary	Joseph F. Brown Jr. & wf.	Mtge.	Jun	13	61															x	45	346			Part Tax Lot 250		
	McC Campbell & Company	Assgt.	Jun	13	61															x	45	350	45	346	Part Tax Lot 250		
Marius Hansen & wf.	Carrie E. Jensen, et al	Release	Mar	19	61					x			x								45	362	40	250	Tax Lots 9 & 319		
Herman State Bank	Naomi Sorensen	W.D.	Jun	17	61				x												82	156			Tax Lot 392		
George Sheets Jr. & wf.	Geo. Sheets Jr. & wf.	Mtge.	Jun	19	61					x			x								45	372			Tax Lot 318		
Duane L. Rasmussen & wf.	Herman State Bank	Release	Jun	20	61								x								45	385	41	310	Re-recorded Part Tax Lot 227		
Carroll Thornburgh & wf.	Donald W. Wulf & wf.	W.D.	Feb	8	61															x	82	121			Tax Lot 305		
Washington County Bank	Duane L. Rasmussen & wf.	Mtge.	May	24	61															x	45	331			Part Tax Lot 287		
City of Blair	Alfred Andersen & wf.	Mtge.	Jun	20	61															x	45	402			Tax Lot 274		
	Dana College, a corp.	Easmt.	Jun	1	61					x											N	302			Tax Lot 274		
Alfred Andersen & wf.	Washington County Bank	Release	Jul	12	61															x	45	436	41	136	Tax Lot 274		
Gerald Kruse Nebraska State Savings & Loan Assn.	Jesse H. Wright & wf.	W.D.	Jul	16	61															x	82	273			Tax Lot 274		
Glen C. Hansen	Gerald Kruse & wf.	Mtge.	Jul	21	61															x	45	488			Tax Lot 392		
Washington County Bank	Marius Hansen & wf.	W.D.	Jul	20	61				x												82	300			Tax Lot 392		
Louise Morris	Glen C. Hansen	Mtge.	Jul	20	61				x												45	492			Tax Lot 263		
J. Clyde Aten & wf.	J. Clyde Aten & wf.	Mtge.	Jul	13	61	x															45	498			Tax Lot 263		
Gerald Kruse & wf.	Louise Morris	Release	Jul	8	61	x															45	500	44	54	Tax Lot 263		
Dana College	Jens B. Jensen & wf.	Release	Jul	21	61															x	45	531	44	71	Tax Lots 364 & 365		
Heirs Martin P. Nelson, Decd.	Bernice E. Jensen & hus.	W.D.	Aug	25	61															x	82	424			Tax Lot 244		
Valley Loan Company	Washington County Court	Decree	Sep	6	61															x	82	492			Tax Lot 136		
J. Clyde Aten & wf.	Ruby Masters	Mtge.	Sep	16	61								x								46	45			Part Tax Lot 263		
	Louise Morris	Partial Release	Oct	20	61	x															46	134	45	498	Tax Lot 387		
Marius Hansen National Life Insurance Co.	Paul E. Neve & wf.	W.D.	Mar	10	61					x											82	596			Tax Lot 331		
A. Philip Larsen & wf.	The Otis Company, Inc.	Assgt.	Jun	23	61															x	46	137			Tax Lot 310, 346, 347		
Roy C. Duffey & wf.	Larsen & Jipp Co.	W.D.	Feb	24	61								x								83	99			Part Tax Lot 263		
The Public	J. Clyde Aten & wf.	W.D.	Oct	20	61	x															83	186			Tax Lots 151, 190, 195		
Dana College	Grace Hansen, Sec.	Cert.	Dec	14	61		x			x											N	424			Lot 134		
Christian B. Larsen & wf.	Grace M. Reynolds, & hus.	W.D.	Dec	28	61								x								83	210			Part Lots 405 & 281		
Garland L. Runyon, et al Runyon & Long Construction Co.	Peter L. Thorslev & wf.	Grant Sewage	Jan	3	62								x								N	432			Tax Lot 260		
Garland L. Runyon & wf.	Fred Wulf	Release	Jan	10	62	x															46	306	37	438	Tax Lot 408		
J. B. Long & wf.	Garland L. Runyon & wf. Runyon & Long Construction Co.	W.D.	Dec	16	61	x															83	282			Tax Lot 407		
	Runyon & Long Construction Co.	W.D.	Dec	16	61	x															83	280			Tax Lot 406		
Washington County Bank	Runyon & Long Construction Co.	W.D.	Dec	16	61	x															83	278			Tax Lot 409		
Peter L. Thorslev & wf.	Garland L. Runyon & wf.	Mtge.	Jan	10	62	x															46	308			Tax Lot 404		
	Prudential Insurance Company of America	Partial Release	Dec	26	61								x								46	326	26	430	Tax Lot 404		
Marius Hansen & wf.	Peter L. Thorslev & wf.	W.D.	Oct	21	61								x								83	296					

Numerical Index, Washington County, Lands

SECTION 11
TOWNSHIP 18
RANGE 11

42889-KLOPP PRINTING CO., OMAHA

GRANTEE	GRANTOR	KIND OF INSTRUMENT	DATE OF INSTRUMENT			N. E. QUARTER			N. W. QUARTER			S. W. QUARTER			S. E. QUARTER			ACRES	RECORDED		RELEASING OR ASSIGNING		REMARKS
			Month	Day	Year	N.E.	N.W.	S.W.	N.E.	N.W.	S.W.	N.E.	N.W.	S.W.	N.E.	N.W.	S.W.		Book	Page	Book	Page	
Darrell B. Kimsey & wf.	Columbus Wulf & wf.	W.D.	Aug	20	19	x		x										80	226			also tax lot 2184 no. 1 ft. of height 219	
Esther B. Stricklett	Roger B. Stricklett & wf	Mtge.	Aug	27	60													44	126			Part Tax Lot 273	
F. H. McVicker & wf.	Roger B. Stricklett & wf	Esmt.	Aug	29	60													N	40			Part Tax Lot 273	
County Assistance	Ray H. Thurber	Assist. Lien	Sep	2	60				x									44	136			Tax Lot 235	
County Assistance	Dora C. Thurber	Assist. Lien	Sep	2	60				x									44	136			Tax Lot 235	
Maurice Hubbard & wf.	Roger B. Stricklett & wf	W.D.	Aug	29	60													80	268			Part Tax Lot 273	
M. R. Faust & wf.	H. J. Hansen	Sale Agmt.	Sep	1	60					x	x							80	279			Tax Lot 345	
Chris F. Frahm & wf.	Duane L. Rasmussen & wf.	W.D.	Sep	13	60		x											80	368			Tax Lot 371	
Herta Engelman	Marius Hansen & wf.	W.D.	Sep	28	60		x											80	406			Tax Lot 300	
National Company of Omaha	Herta Engelman	Mtge.	Oct	6	60		x											44	236			Tax Lot 300	
Dana College	United Evangelical Lutheran Church	Assgt.	Apr	29	60								x	x				44	248	40	408	Part Tax Lot 224	
Heirs, William Johnson, Decd.	Washington County Court	Decree	Oct	18	60				x									80	410			Tax Lot 362	
Reed & Philip O'Hanlon	Washington County Court	Cert.	Oct	26	60													N	103			Tax Lot 22	
J. Merton Kuhr	Washington County Court	Cert.	Oct	26	60													N	102			Tax Lot 22	
The Public	Olga M. Allen	Afft.	Oct		60													N	104			Tax Lot 22	
A. Ralph Grenier & wf.	Olga M. Allen	W.D.	Oct	1	60													80	472			Part Tax Lot 22	
Marius Hansen & wf.	Washington County Bank	Release	Dec	3	60		x											44	359	44	38		Tax Lot 300
American Lutheran Church	United Evangelical Lutheran Church	Assgt.	May	2	60													44	392	36	271		Part Tax Lot 224
The Public	Emma C. Johnson	Afft.	Dec	8	60					x								N	134				Tax Lot 362
American Lutheran Church	United Evangelical Lutheran Church	Mtge.	May	2	60					x								44	395	39	421		Tax Lot 308
American Lutheran Church	United Evangelical Lutheran Church	Assgt.	May	2	60													44	396	40	333		Part Tax Lot 250
American Lutheran Church	United Evangelical Lutheran Church	Mtge.	May	2	60													44	397	39	239		Part Tax Lot 170
American Lutheran Church	United Evangelical Lutheran Church	Assgt.	May	2	60					x								44	398	39	237		Part Lot 6
American Lutheran Church	United Evangelical Lutheran Church	Mtge.	May	2	60													44	402	42	403		Tax Lot 299
American Lutheran Church	United Evangelical Lutheran Church	Assgt.	May	2	60													44	406	40	7		Tax Lot 229
American Lutheran Church	United Evangelical Lutheran Church	Mtge.	May	2	60													44	406	40	7		Tax Lot 229
Herman State Bank	Robert R. Wulf & wf.	Mtge.	Dec	19	60	x												44	427				Part Tax Lot 257
Robert R. Wulf & wf.	Herman State Bank	Release	Dec	19	60	x												44	429	42	127		Part Tax Lot 257
Holger Schulz & wf.	Paul Neve, et al	W.D.	Dec	31	60					x								81	108				Tax Lot 386
O. L. Neuman	Center Construction Co.	Mech. Lien	Dec	21	60	x												D	79				Tax Lot 162
State Mutual Life Assurance Co. of Amer.	The National Company of Omaha	Assgt.	Dec	23	60		x											44	465	44	236		Tax Lot 300
Dana College	Wayne P. Anderson & wf.	Mtge.	Jan	13	61													44	478				Part Tax Lot 224
Nebraska State Savings & Loan Assn.	A. Ralph Grenier & wf.	Mtge.	Jan	21	61													44	492				Part Tax Lot 22
John Christopher & wf.	Lester Nelson & wf.	Easmt.	Jan	23	61													N	168				Part Tax Lot 227
Donald W. Wulf & wf.	Helen Wulf	Part Release	Jan	19	61													45	21	36	237		Part Tax Lot 227
O. L. Newman & wf.	Christensen Lumber & Supply Co.	SubCont Lien	Feb	14	61	x												D	96				Part Tax Lot 162
Emma I. Nelson	Martin P. Nelson	W.D.	Jan	14	61	x												81	232				Tax Lots 179 & 244
Ramon C. Carter & wf.	John C. Lutz	Release	Feb	10	61		x				x							45	50	36	297		Part Tax Lot 232
Frank Cope & wf.	Washington County Bank	Release	Feb	17	61													45	53	37	368		Tax Lot 93
Crowell Memorial Home	Porter-Trustin Company	Release	Feb	16	61													D	98	D	34		Tax Lot 61
O. L. Newman & wf.	Christensen Lumber & Supply Co.	Release	Feb	23	61	x												D	99	D	96		Tax Lot 162
Dana College & Trinity Seminary	State of Nebraska	Art. of Incorp.	Feb	21	61					x	x							N	194				
Duane L. Rasmussen & wf.	Donald W. Wulf & wf.	W.D.	Feb	8	61													81	284				Part Tax Lot 227
Philip Matzen	City of Blair	Tax Receipt	Mar	2	61													O	128				Tax Lot 349
Ned Miller & wf.	Robert R. Wulf & wf.	W.D.	Mar	6	61	x												81	361				Tax Lot 331
The National Company of Omaha	Ned Miller & wf.	Mtge.	Mar	15	61	x												45	151				Tax Lot 331
Ernest C. Bohs	Velma Bohs	W.D.	Mar	22	61													81	382				Part Tax Lot 156

SECTION 11

TOWNSHIP 18

RANGE 11

Numerical Index, Washington County, Lands

GRANTEE	GRANTOR	KIND OF INSTRUMENT	DATE OF INSTRUMENT			N. E. QUARTER				N. W. QUARTER				S. W. QUARTER				S. E. QUARTER				ACRES	RECORDED		RELEASING OR ASSIGNING		REMARKS
			Month	Day	Year	N.E.	N.W.	S.W.	S.E.	N.E.	N.W.	S.W.	S.E.	N.E.	N.W.	S.W.	S.E.	N.E.	N.W.	S.W.	S.E.		Book	Page	Book	Page	
Edward E. Gilliland & wf.	Washington County Bank	Release	Jun	16	19																	42	208	36	110	Tax Lot 137	
Washington County Bank	Edward F. Gilliland & wf	Mtge.	Jun	17	59																	42	210			Tax Lot 137	
Roy M. Johnson, et al	Roy M. Johnson, et al	Trust	Jan	12	59	x																Q	68			Lot 283	
Larsen & Jipp Co.	Ansgar P. Larsen & wf.	W.D.	Mar	4	59																	78	64			Lots 309.310,313	
George W. Sheets, Jr. & wf	Herman State Bank	Release	Jul	28	59																	42	300	37	465	Part Tax Lot 73	
James H. Coffey & wf.	George W. Sheets, Jr. & wf	W.D.	Jul	7	59																	78	165			Tax Lot 340	
Prudential Insurance Company of America	James H. Coffey & wf.	Mtge.	Jul	20	59																	42	302			Tax Lot 340	
Chemical Corn Exchange Bank	Chicago & Northwestern Railway Co.	2nd Supp Ind.	Jul	8	59	x																42	318			Railroad Land	
First National Bank of Chicago	Chicago & Northwestern Railway Co.	3rd Supp Ind.	Jul	8	59	x																42	326			Railroad Land	
John A. Forsberg & wf.	United Evangelical Lutheran Church	Release	Jul	20	59																	42	401	39	445	Tax Lot 299	
Nina Hjelm Andersen	John A. Forsberg & wf.	W.D.	Aug	11	59																	78	279			Tax Lot 299	
United Evangelical Lutheran Church	Nina Hjelm Andersen	Mtge.	Aug	20	59																	42	403			Tax Lot 299	
William Larsen & wf.	Paul V. Hansen, Sr. & wf.	W.D.	Sep	24	59																	78	355			Tax Lot 295	
Oliver Wendell Homes & wf.	Ervin P. Larsen & wf.	W.D.	Oct	10	59																	78	400			Tax Lot 204	
Christensen Lumber & Supply Co.	Crowell Memorial Home	Cont. Lien	Oct	13	59																	D	13			Tax Lot 61	
George Hindley	Bernice Frazeur, et al	W.D.	Sep	24	59																	78	428			Part Tax Lot 226.	
Howard Kubie & wf.	Oliver Wendell Homes & wf.	Mtge.	Dec	4	59																	43	78			Tax Lot 204 Tax Lot 206 & Part Tax Lot 85	
The Public	Amanda Hansen	Afft.	Dec	17	59	x																Q	332				
Crowell Memorial Home	Christensen Lumber & Supply Co.	M. Lien Release	Dec	24	59																	D	24	D	13	Tax Lot 61	
Lloyd W. Hedelund & wf.	Amanda Hansen	W.D.	Jan	25	60	x																79	195			Tax Lot 206	
Amanda Hansen	Lloyd W. Hedelund & wf.	Mtge.	Jan	25	60	x																43	191			Tax Lot 206	
Edna Hansen, et al	Pearl G. Iverson	W.D.	Jan	26	60	x																79	352			Tax Lot 359	
Mildred Jefferson, et al	Matie S. Linden	W.D.	Apr	11	60	x																79	443			Tax Lot 283	
Clarence D. Beaver & wf.	Margaret Christensen	W.D.	May	12	60																	79	445			Tax Lot 242	
Herman J. Lauritsen & wf.	Clarence D. Beaver & wf.	Mtge.	Apr	8	60																	43	380			Tax Lot 242	
Heirs, Anna M. Rahlfs, Decd.	Washington County Court	Decree	Apr	8	60																	79	480			Tax Lot 242	
The Public	Clark O'Hanlon	Afft.	Apr	20	60	x																Q	431			Lot 263	
The Public	John Christopher & wf.	Afft.	Apr	19	60	x																Q	432			Lot 263	
John L. Petersen & wf.	Aage Petersen	W.D.	May	4	60	x																79	551			Tax Lot 160	
Carroll Thornburgh & wf	Arthur L. Dolleck, et al	Mtge.	Apr	27	60																	43	449			Tax Lot 226	
Lloyd W. Hedlund & wf.	Martinus M. Hansen & wf.	Q.C.D.	May	17	60	x																79	584			Tax Lot 206	
Martinus M. Hansen & wf.	Lloyd W. Hedlund & wf.	Q.C.D. Mech. Lien	May	17	60	x																79	586			Tax Lot 86	
Porter-Trustin Co., Corp.	Crowell Memorial Home	Mech. Lien	May	24	60																	D	34			Tax Lot 61	
Ervin P. Larsen & wf.	John Christopher & wf.	W.D.	Apr	6	60	x																80	15			Part Tax Lot 263	
John Christopher & wf.	Ervin P. Larsen & wf.	Mtge.	Apr	6	60	x																43	459			Part Tax Lot 263	
Marius Hansen & wf.	Theodore H. Lundt & wf.	W.D.	May	2	60	x																80	17			Tax Lot 300	
Heirs, Soren C. Jensen, Decd.	Washington County Court	Decree	Jun	24	60	x																80	92			Part Tax Lot 279	
The Public	Leola Kubie	Afft.	Jul	14	60	x																Q	514			Tax Lots 368-372 Incl.	
Washington County Bank	Marius Hansen & wf.	Mtge.	Jul	14	60	x																44	38			Tax Lot 300	
Duane L. Rasmussen & wf.	Hannah Jensen, et al	W.D.	Jul	19	60	x																80	143			Tax Lot 371	
Gerald Kruse	Jesse H. Wright & wf.	W.D.	Jul	16	60																	80	147			Tax Lot 274	
J. Clyde Aten & wf.	John C. Lutz	Release	Jul	18	60	x																44	53	37	414	Part Tax Lot 263	
Louise Morris	J. Clyde Aten & wf.	Mtge.	Jul	20	60	x																44	54			Part Tax Lot 263	
Jens B. Jensen & wf.	Gerald Kruse & wf.	Mtge.	Jul	29	60																	44	71			Tax Lot 274	
Jehovah's Witnesses	Oliver Wendell Homes	Esmt.	Dec	1	59																	N	18			Part Lot 204	
Lloyd W. Hedlund & wf.	Amanda Hansen	Release	Jul	30	60	x																44	73	43	191	Tax Lot 206	

Numerical Index, Washington County, Lands

SECTION 11
TOWNSHIP 18
RANGE 11

42899-KLOPP PRINTING CO., OMAHA

GRANTEE	GRANTOR	KIND OF INSTRUMENT	DATE OF INSTRUMENT			N. E. QUARTER			N. W. QUARTER			S. W. QUARTER			S. E. QUARTER			ACRES	RECORDED		RELEASING OR ASSIGNING		REMARKS
			Month	Day	Year	N.E.	N.W.	S.W.	S.E.	N.E.	N.W.	S.W.	S.E.	N.E.	N.W.	S.W.	S.E.		Book	Page	Book	Page	
Heirs, Laura Nelson, Decd	Washington County Court	Tax & Decree	Jun	24	58	x											P	279			Tax Lot 244		
Wayne P. Andersen & wf.	United Evangelical Lutheran Church	Release	Jun	26	58												40	406	32	187	Tax Lot 224		
United Evangelical Lutheran Church	Wayne P. Anderson & wf.	Mtge.	Jun	26	58												40	407			Part Tax Lot 224		
Philip Matzen & wf.	Wayne P. Anderson & wf.	Sale Agmt.	Jun	11	58												76	86			Part Tax Lot 224		
Karl Christenser & wf.	Prudential Insurance Company of America	Release	Jul	7	58												40	424	37	179	Tax Lot 251		
Washington County Bank	Robert R. Wulf & wf.	Mtge.	Jul	22	58	x											40	431			Tax Lot 257		
Robert R. Wulf & wf.	Gus A. Ackerman, et al	W.D.	Jun	23	58	x											76	108			Tax Lot 257		
Robert Jensen & wf.	Robert G. Hindley, et al	Q.C.D.	Aug	27	55												76	126			Tax Lot 295		
Robert Jensen & wf.	Washington County Bank	Release	Aug	8	58												40	474	37	50	Part Tax Lot 230, 231		
Paul V. Hansen, Sr.	Robert Jensen & wf.	W.D.	Jul	12	58												76	153			Tax Lot 295		
McC Campbell & Co.	Paul V. Hansen, Sr. & wf.	Mtge.	Aug	8	58												40	475			Tax Lot 295		
Central Life Assurance Company	McC Campbell & Co.	Assgt.	Aug	8	58												40	479	40	475	Tax Lot 295		
Runyon & Long Construction Co.	Garland L. Runyon & wf.	W.D.	Sep	6	57	x											76	163			Part Tax Lot 260		
Sarah S. Andersen	Jesse D. Garrison & wf.	W.D.	Sep	4	58												76	228			Part Tax Lot 149, 219		
Fred C. M. Hansen	Emma Johnson & hus.	W.D.	Sep	10	58												76	234			Tax Lot 325		
William Larsen & wf.	Paul V. Hansen & wf.	W.D.	Sep	10	58												76	236			1/2 Int. Tax Lot 295		
Ross E. Davis & wf.	Homer D. Armstrong & wf.	W.D.	Sep	17	58												76	250			Part Tax Lot 212		
Arveds Vinovskis & wf.	H. Skov Nielsen	Release	Sep	24	58	x											41	63	36	190	Tax Lot 256		
H. Skov Nielsen & wf.	Arveds Vinovskis & wf.	Mtge.	Sep	24	58	x											41	64			Tax Lot 256		
George Sheets, Jr. & wf.	Rudolph F. Kuhl & wf.	W.D.	Oct	4	58												76	295			Tax Lot 327		
City of Blair	Elmer M. Rasmussen & wf.	W.D.	Sep	26	58												76	340			Part Tax Lot 198		
Heirs	Washington County Court	Order	Jun	6	58	x											76	344			Tax Lot 216		
William C. Linden, Decd.	Max E. Dolleck, et al	Cert.	Oct	25	58												P	380			Part Tax Lot 226		
The Public	Washington County Bank	Release	Nov	18	58												41	135	37	446	Part Tax Lot 228		
Alfred Andersen & wf.	Alfred Andersen & wf.	Mtge.	Nov	21	58												41	136			Tax Lot 305		
Washington County Bank	Blair City Cemetery Ass'n.	Deed	Dec	16	58												76	455			Tax Lot 2		
Charles E. Matteson	Washington County Court	Decree	Dec	19	58												76	469			Tax Lot 233		
Heirs, Robert B. Templeton, Decd.	Nebraska State Savings & Loan Assn.	Release	Dec	26	58												41	211	29	678	Lot 241		
Wilmer B. Johnson & wf.	Sheila A. Fournier & hus	W.D.	Dec	16	58												76	495			1/3 Int. Tax Lot 233		
Robert K. Templeton & wf.	Ruth M. Gaydou	Cont.	Jan	1	59												70	320			Tax Lot 322		
Roy A. Brown	Reed O'Hanlon, et al	Release	Jan	15	59												34	132	36	42	Part Tax Lot 273		
Roger B. Stricklett & wf.	Roger Stricklett & wf.	Mtge.	Jan	15	59												34	133			Part Tax Lot 273		
Reed O'Hanlon, et al	Irene Crowdy	Release	Jan	17	59	x											34	137	37	415	Tax Lot 263		
J. Clyde Aten	George Sheets, Jr. & wf.	Mtge.	Feb	16	59												41	310			Tax Lot 318		
Herman State Bank	Wallace Johnson & wf.	W.D.	Mar	18	59	x											77	97			Tax Lot 218 & Part Tax Lot 219		
Columbus Wulf & wf.	Washington County Bank	Release	Mar	23	59	x											42	1	36	160	Part Tax Lot 186		
George A. Osmera & wf.	George A. Osmera & wf.	W.D.	Mar	26	59	x											77	146					
James O. Thone & wf.	Nona Stricklett	W.D.	May	7	56												73	324			Tax Lot 225		
William R. Leptien, et al	Washington County Bank	Release	May	7	59	x											42	119	40	431	Tax Lot 257		
Robert R. Wulf & wf.	Robert R. Wulf & wf.	Mtge.	May	7	59	x											42	127			Tax Lot 257		
Herman State Bank	Sheila A. Fournier, Gdn.	Deed	Apr	16	59												77	385			Tax Lot 233		
Robert R. Templeton & wf.	Mary Anderson, Exec.	Assgt.	May	1	59												42	149	37	228	Lot 174 & Part Tax Lot 214		
Mary Anderson	Roy M. Johnson, et al	Trust	Jan	12	59												Q	68					
Roy M. Johnson, et al	State of Iowa	Death Cert.	Apr	25	59												Q	192			Lots 346, 347, 310		
Ethan Mengers, Decd.	Edwin T. Jipp, Jr. & wf.	W.D.	Apr	11	59	x											77	570			Und. 1/2 Int. Lot 86		
A. Philip Larsen & wf.	Fred Hurdum, et al	Q.C.D.	Apr	22	59												77	572			Lots 346, 347, 310		

SECTION 11
 TOWNSHIP 18
 RANGE 11

Numerical Index, Washington County, Lands

42895—KLOPP PRINTING CO., OMAHA

GRANTEE	GRANTOR	KIND OF INSTRUMENT	DATE OF INSTRUMENT			N. E. QUARTER				N. W. QUARTER				S. W. QUARTER				S. E. QUARTER				ACRES	RECORDED		RELEASING OR ASSIGNING		REMARKS
			Month	Day	Year	N.E.	N.W.	S.W.	S.E.	N.E.	N.W.	S.W.	S.E.	N.E.	N.W.	S.W.	S.E.	N.E.	N.W.	S.W.	S.E.		Book	Page	Book	Page	
Paul O. Peterson & wf. United Evangelical Lutheran Church	H. P. M. Hansen & wf. Dana College & Trinity Seminary	W.D. Mtge.	Mar	10	1951					X												74	187			Part Tax Lot 232	
United Evangelical Lutheran Church	Dana College & Trinity Seminary	Mtge.	May	28	57					X												39	237			Part Lot 6	
United Evangelical Lutheran Church	Dana College & Trinity Seminary	Mtge.	May	28	57					X												39	239			Part Tax Lot 170	
William E. Baxter & wf.	William E. Baxter & wf. Nebr. State Savings & Loan Assn.	W.D. Release	Aug	13	57					X												74	260			Lot 262	
Richard M. Daniels, et al	Richard M. Daniels, et al	Release	Aug	14	57					X												39	266	33	262	Tax Lot 162	
O. L. Newman	Richard M. Daniels, et al	W.D.	Aug	13	57					X												74	282			Tax Lot 162 Corrected by 8/15/56	
Garland L. Runyon & wf.	R. E. McPherron & wf.	W.D.	Aug	6	57		X			X												74	310			Tax Lot 260	
Rose E. Reyzlik, et al	Fred Hurdum	Release	Sep	3	57					X												39	315	37	273	Part Tax Lot 265	
George Sheets, Jr. & wf.	Rudolph F. Kuhl & wf.	W.D.	Sep	19	57					X					X							73	545			Tax Lot 318	
William E. Baxter & wf.	Leroy Baxter & wf.	W.D.	Oct	1	57			X														74	418			Tax Lot 261	
Leroy Baxter & wf.	William E. Baxter & wf.	Mtge.	Oct	1	57			X														39	349			Tax Lot 261	
Edwin T. Jipp, Jr. & wf. United Evangelical Lutheran Church	A. Philip Larsen & wf. Edwin T. Jipp, Jr.	W.D. Mtge.	Nov	7	57					X												74	488			Und. 1/2 Int. Tax Lot 308	
Edwin T. Jipp, Jr. et al	Washington County Bank	Release	Nov	18	57					X												39	428	36	180	Part Tax Lot 170	
John A. Forsberg & wf. Heirs, Rosa Ackermann, Decd.	Francis A. Forsberg Washington County Court Nebr. State Savings & Loan Assn.	W.D. Decree Partial Release	Dec	3	57					X												75	13			Tax Lot 299	
Francis A. Forsberg & wf. United Evangelical Lutheran Church	John A. Forsberg & wf.	Decree Partial Release	Dec	6	57		X															75	26			Tax Lot 257	
Francis A. Forsberg & wf. United Evangelical Lutheran Church	John A. Forsberg & wf.	Release	Dec	4	57					X												39	444	39	145	Part Tax Lot 232	
Ruth Kristina Forsberg	Dept. of Health United Evangelical Lutheran Church	Mtge. Death Cert.	Dec	3	57					X												39	445			Tax Lot 299	
Frank W. Hengeveld & wf.	Frank W. Hengeveld & wf.	Release	Dec	10	57					X												P	131			Part Tax Lot 232	
Lloyd G. Refsell & wf. United Evangelical Lutheran Church	Lloyd G. Refsell & wf.	Release	Dec	30	57					X												40	6	26	384	Tax Lot 229	
Jesse H. Wright & wf. The Public	Audra Longwell & hus. Jesse H. Wright & wf.	W.D. Afft.	Dec	26	57					X												75	89			Tax Lot 229	
Nellie Carter	Ramon C. Carter & wf.	Mtge.	Dec	30	57					X												40	7			Tax Lot 229	
Max E. Dolleck, et al	M. A. Price, et al	W.D. Afft.	Oct	12	57																	75	95			Tax Lot 274	
Chris E. Jensen & wf.	Jesse H. Wright & wf.	Release	Jan	10	58																	P	156			Part Tax Lot 274	
Alvin Svendgaard et al The Public	Ramon C. Carter & wf. M. A. Price, et al	W.D. Release	Sep	20	57					X												75	168			Part Tax Lot 232	
William A. Cooper & wf. Dana College & Trinity Seminary The Public	M. A. Price, et al Rose Matthiesen, Exec. American General Life Insurance Company	Release	Jan	25	58																	40	60	32	656	Tax Lot 226	
Chris Jensen & wf. The Public	H. Lyle Guyer Jesse D. Garrison & wf. Chris Jensen, et al	W.D. Afft. W.D. Tax	Jan	31	58			X														75	235			Part Lot 50	
Ervin P. Larsen Heirs, Minnie Seltz, Decd.	Ervin P. Larson & wf. Victoria Smith, et al	Release	Mar	12	58		X															40	169	26	258	Part Tax Lot 86	
Ernest Lang	Ervin P. Larson & wf. Victoria Smith, et al	W.D. Afft.	Apr	21	58					X												P	251			Tax Lot 87	
F. W. Thomsen & wf. McCampbell & Co.	Ervin P. Larson & wf. Victoria Smith, et al	Release	Apr	28	58					X												40	230	36	55	Tax Lot 222	
John L. Strauss & wf. United Evangelical Lutheran Church	Ervin P. Larson & wf. Victoria Smith, et al	W.D. Tax	Apr	28	58					X												75	418			Tax Lots 319 & 9	
Raymond M. Koerber & wf.	Ervin P. Larson & wf. Victoria Smith, et al	Mtge.	Apr	28	58					X												P	253			Tax Lot 87	
Josephine K. Isaacs	Ervin P. Larson & wf. Victoria Smith, et al	Mtge.	Feb	28	58					X												40	250			Tax Lot 319 & 9	
John C. Lutz	Ervin P. Larson & wf. Victoria Smith, et al	Release	Mar	31	58					X												P	257			Tax Lot 204	
Gerald E. Hansen & wf. Central Life Assurance Company	Ervin P. Larson & wf. Victoria Smith, et al	W.D. Afft.	Oct	1	56					X												75	437			Tax Lot 204	
	Ervin P. Larson & wf. Victoria Smith, et al	Decree	Dec	4	56					X												75	447			Tax Lot 204	
	Ervin P. Larson & wf. Victoria Smith, et al	W.D.	May	1	58					X												75	451			Tax Lot 87	
	Ervin P. Larson & wf. Victoria Smith, et al	W.D.	May	20	58					X												75	488			Part Tax Lot 22	
	Ervin P. Larson & wf. Victoria Smith, et al	Mtge.	May	21	58					X												40	297				
	Ervin P. Larson & wf. Victoria Smith, et al	Release	May	22	58					X												40	335	33	502	Part Lot 250	
	Ervin P. Larson & wf. Victoria Smith, et al	Mtge.	May	14	58					X												40	333			Part Lot 250	
	Ervin P. Larson & wf. Victoria Smith, et al	Release	May	22	58					X												40	346	37	617	Tax Lot 296	
	Ervin P. Larson & wf. Victoria Smith, et al	W.D.	May	22	58					X												76	3			Tax Lot 296	
	Ervin P. Larson & wf. Victoria Smith, et al	Mtge.	May	22	58					X												40	347			Tax Lot 296	
	Ervin P. Larson & wf. Victoria Smith, et al	Release	Jun	2	58					X												40	366	37	76	Part Tax Lot 22	
	Ervin P. Larson & wf. Victoria Smith, et al	Assgt.	Jun	19	58					X												40	367	40	297	Part Tax Lot 22	

Numerical Index, Washington County, Lands

SECTION 11
TOWNSHIP 18
RANGE 11

GRANTEE		GRANTOR		KIND OF INSTRUMENT	DATE OF INSTRUMENT		N. E. QUARTER			N. W. QUARTER			S. W. QUARTER			S. E. QUARTER			ACRES	RECORDED		RELEASING OR ASSIGNING		REMARKS	
					Month	Year	N.E.	N.W.	S.W.	S.E.	N.E.	N.W.	S.W.	S.E.	N.E.	N.W.	S.W.	S.E.		Book	Page	Book	Page		
	Wm. R. Leptien, et al		Nona Stricklett	Correct Deed	May	7 1956															73	324			tract land
	The Public		Wm. R. Leptien, et al	Afft.	May	8 56														M	338				tract land
	Walter J. Novak		Josephine Marion Anderson	Mtge.	Apr	13 56				x											36	59			Tax Lot 140
	Carroll Thornburgh, et al		Arthur L. Dolleck, et al	Mtge.	Jun	1 56															36	56			Tax Lot 226
	Josephine Marion Andersen		Walter J. Novak, et al	W.D.	Apr	13 56				x											73	326			Tax Lot 140
	Ethan Mengers, et al		Fred Hurdum	Release	Jul	30 56						x									36	87	37	12	Part Tax Lot 170
	Dana College & Trinity Seminary		Ethan Mengers	W.D.	Jul	28 56						x									73	355			Part Tax Lot 170
	Lloyd G. Refsell, et al		Frank W. Hengeveld & wf.	Contract	Aug	1 56						x									70	140			Tax Lot 229
	Edward Franklin Gilliland		Washington County Bank	Release	Aug	15 56	x														36	103	37	510	Tax Lot 137
	Washington County Bank		Edward Franklin Gilliland	Mtge.	Aug	15 56	x														36	110			Tax Lot 137
	Paul V. Hansen		C. Clifford Hansen, et al	Agmt.	Aug	20 56							x								70	143			Part Tax Lot 232
	John R. Macholan, et al		Paul V. Hansen	Assgt.	Aug	27 56							x								70	145			Part Tax Lot 232
	North Side Bank, Omaha		Wayne Lambertz, et al	Mtge.	Aug	27 56									x						34	3			Tax Lot 301
	Northern Natural Gas Co		Rose E. Reyzlik, et al	W.D.	Aug	15 56						x									73	376			tract land
	Washington County Bank		George A. Osmera, et al	Mtge.	Oct	13 56	x														36	160			Part Tax Lot 186
	The Public		Audra Longwell	Esmt.	Oct	17 56														M	411				Part Tax Lot 274
	Theo. L. Aye		Audra Longwell	Esmt.	Oct	19 56														M	412				Part Tax Lot 274
	Washington County Bank		Edwin T. Jipp, Jr. et al	Mtge.	Nov	8 56							x								36	180			Part Tax Lot 170
	Arveds Vinovskis, et al		H. Skov Nielsen, et al	W.D.	Nov	15 56	x														73	423			Tax Lot 256
	H. Skov Nielsen, et al		Arveds Vinovskis, et al	Mtge.	Nov	15 56	x														36	190			Tax Lot 256
	The Public		Herb Kolterman, et al	Dedictn	Sep	1 56															70	167			Part Tax Lot 224
	Nebr-State Savings & Loan Assn.		Voyne Harris, et al	Mtge.	Dec	4 56															34	41			Part Tax Lot 243
	Alfred A. Andersen & wf.		Washington County Bank	Partial Release	Dec	27 56															36	204	37	446	Part Tax Lot 228 & all Tax Lot 304
	Voyne Harris, et al		Washington County Bank	Release	Dec	28 56	x														36	204	37	486	Tax Lot 243
	Washington County Bank		James H. Riisness et al	Mtge.	Dec	27 56															36	210			Part Tax Lot 228 & all Tax Lot 304
	American General Life Insurance Co.		American Reserve Life Insurance Co.	Assgt.	Jan	25 57															34	61	26	358	Tax Lot 86
	C.N. Robinson, Jr. et al		Gifford L. Dixon, Jr. et al	W.D.	Aug	17 57															73	477			Tax Lot 303
	V. Higley		Marlin Matzen & wf.	Mtge.	Feb	13 57															36	241			Part Tax Lot 73
	Adm. Veterans Affairs		Blair Lumber & Grain Co.	Mech. Lien	Feb	12 57															C	577			Tax Lot 222
	William A. Cooper & wf.		Washington County Bank	Release	Feb	13 57															36	243	36	19	Part Tax Lot 73
	Marlin Matzen & wf.		Earl Ingle & wf.	W.D.	Feb	16 57															73	495			Part Tax Lot 212
	Homer D. Armstrong & wf.		Homer D. Armstrong & wf.	Mtge.	Feb	25 57															34	79			Part Tax Lot 212
	Nebr-State Savings & Loan Assn.		John Christopher & wf.	W.D.	Feb	27 57															73	501			Part Tax Lot 227
	Donald W. Wulf & wf.		Donald W. Wulf & wf.	Mtge.	Feb	26 57															36	237			Part Tax Lot 227
	Helen Wulf		Washington County Bank	Release	Feb	28 57	x														36	244	37	312	Part Tax Lot 263
	Donald Wulf & wf.		Washington County Bank	Release	Mar	2 57															36	244	37	675	Part Tax Lot 212
	Earl Ingle & wf.		Jack Jensen, et al	Q.C.D.	Aug	55															73	489			Tax Lot 299
	Francis A. Forsberg & wf.		Donald Wulf & wf.	W.D.	Feb	28 57	x														73	504			Part Tax Lot 263
	John Christopher & wf.		Washington County Bank	Release	Mar	21 57															36	267	36	210	Tax Lot 304 & Part Tax Lot 228
	James H. Riisness & wf.		James H. Riisness & wf.	Mtge.	Mar	15 57															34	97	36	269	Tax Lot 304 & Part Tax Lot 228
	McC Campbell & Company		McC Campbell & Company	Assgt.	Mar	21 57															36	269	34	97	Tax Lot 304 & Part Tax Lot 228
	Midwest Life Ins. Co.		Herb W. Kolterman & wf.	Mtge.	Feb	1 57															36	271			Part Tax Lot 224
	United Evangelical Lutheran Church		Paul O. Peterson & wf.	W.D.	Apr	5 57															74	45			Tax Lot 314
	Ramon C. Carter & wf.		John L. Strauss & wf.	W.D.	Apr	26 57															73	528			Tax Lot 250
	Paul V. Hansen & wf.		Francis A. Forsberg & wf.	Mtge.	May	16 57															39	145			Part Tax Lot 232
	Nebr-State Savings & Loan Assn.		Ramon C. Carter & wf.	Mtge.	Jul	5 57															36	297			Part Tax Lot 232
	John C. Lutz																								

SECTION 11
 TOWNSHIP 18
 RANGE 11

Numerical Index, Washington County, Lands

42895—KLOPP PRINTING CO., OMAHA

GRANTEE	GRANTOR	KIND OF INSTRUMENT	DATE OF INSTRUMENT			N. E. QUARTER		N. W. QUARTER		S. W. QUARTER		S. E. QUARTER		ACRES	RECORDED		RELEASING OR ASSIGNING		REMARKS	
			Month	Day	Year	N.E.	N.W.	S.W.	S.E.	N.E.	N.W.	S.W.	S.E.		N.E.	N.W.	S.W.	S.E.		Book
Northwestern Mutual Life Insurance Co.	McCampbell & Co.	Assgt.	Sep	29	1955											33	502	33	502	Part Tax Lot 250
City of Blair	Sumner I. Moore & wf.	Deed	Oct	6	55											69	685			
Herman State Bank	George W. Sheets, Jr. & wf.	Mtge.	Oct	13	55					x						37	465			Part Tax Lot 73
Percy J. Kelly & wf.	Prudential Insurance Company of America	Release	Oct	14	55											33	512	26	242	Part Tax Lot 25
Delmar Gosker	Marius Hansen & wf.	W.D.	Oct	10	55	x										73	116			Part Tax Lot 160
Sumner I. Moore & wf.	Fred Andersen	Release	Oct	27	55			x								37	464	31	252	Tax Lot 259
Walter W. Petersen, et al	Sumner I. Moore & wf.	W.D.	Oct	27	55			x								73	125			Tax Lot 259
Robert L. Wahrli & wf.	Marius Hansen & wf.	W.D.	Oct	17	55	x										73	132			Part Tax Lot 160
Veteran Administration	Robert L. Wahrli	Mtge.	Oct	28	55	x										33	514			Part Tax Lot 160
Marius Hansen & wf.	Washington County Bank	Release	Nov	1	55	x										37	471	37	539	Part Tax Lot 160
Maria A. Johnson, et al	Jack Jensen, et al	Q.C.D.	Aug	--	55			x								73	139			Tax Lot 298
Korshoj Construction Co.	Harold G. Wright, & wf.	W.D.	Jul	17	55					x						73	145			Part Tax Lot 248
Washington County Bank	Voyne Harris & wf.	Mtge.	Nov	15	55	x										37	486			Part Tax Lot 243
The Public	H. Lyle Guyer	Afft.	Nov	21	55											M	198			Part Tax Lot 250
Andrew E. Paine & wf.	Geo. T. Hedelund, Exec.	Release	Nov	29	55			x								37	590	25	346	Tax Lot 131
Everett S. Paine	Andrew E. Paine & wf.	W.D.	Nov	30	55			x								73	155			Part Tax Lot 131
State of Nebraska	Rudolph F. Kuhl & wf.	W.D.	Oct	20	55				x							70	40			Tax Lot 70, 255
Theodore H. Lundt & wf.	Jack Jensen, et al	Q.C.D.	Aug	30	55			x								73	164			Tax Lot 300
Theodore H. Lundt & wf.	Jack Jensen, et al	O.C.D.	Aug	30	55			x								73	169			Tax Lot 296
Raymond Koerber & wf.	Theodore H. Lundt, et al	W.D.	Dec	30	55			x								73	179			Tax Lot 296
John C. Lutz	Raymond M. Koerber & wf.	Mtge.	Jan	3	56			x								37	617			Tax Lot 296
Robert G. Hindley & wf.	Jack Jensen, et al	Q.C.D.	Aug	--	55			x								73	154			Tax Lot 297
Wayne Lambertz & wf.	Gifford L. Dixon & wf.	W.D.	Jan	27	56					x						73	195			Tax Lot 301
Gifford L. Dixon & wf.	Washington County Bank	Release	Jan	27	56					x						33	552	37	575	Tax Lot 301
Paul K. Siert, et al	State of Nebraska	W.D.	Dec	23	55					x						70	65			Tract land
City National Bank, Co. Bluffs	Lester P.R. Nelson, et al	Mtge.	Feb	--	56							x				33	569			Tax Lot 227
Lester Nelson, et al	Ervin P. Larsen	M. Lien Release	Feb	27	56							x				C	552	C	539	Part Tax Lot 227
Washington County Bank	Earl Ingle, et al	Mtge.	Mar	10	56			x								37	675			Part Tax Lot 212
Earl Ingle, et al	Donald E. Kelly, et al	W.D.	Mar	10	56			x								73	233			Part Tax Lot 212
The Public	Clark O'Hanlon	Afft.	Mar	15	56							x				M	273			Part Tax Lot 227
Wm. R. Leptien, et al	Dick Stricklett, et al	W.D.	Aug	25	51											73	258			
Heir, Edward Mathiessen, Decd.	Washington County Court	Decree	Apr	23	55		x									M	291			Part Lot 50
Herb W. Kolterman & wf.	Wayne P. Anderson & wf.	W.D.	Mar	23	56							x				73	264			Part Tax Lot 224
Wayne P. Anderson & wf.	Herb W. Kolterman & wf.	W.D.	Mar	23	56							x				73	265			Part Tax Lot 224
New York Life Insurance	City National Bank, Co. Bluffs.	Assgt.	Mar	28	56							x				33	646	33	569	Tax Lot 227
Marlin Matzen & wf.	H. V. Thompson & wf.	W.D.	Apr	14	56							x				73	275			Subj. to Mtge. Part Tax Lot 73
Washington County Bank	Marlin Matzen, et al	Mtge.	Apr	14	56					x						36	19			Part Tax Lot 73
The Public	Walter J. Novak	Afft.	Apr	26	56			x	1							M	307			Tax Lot 140, re-title
The Public	E. E. Epperly	Afft.						x								M	313			Tax Lot 140, re-title
Charles M. Neff, et al	Gerhardt F. Habenicht	W.D.	Mar	3	56											73	299			Tax Lot 178
Harley V. Thompson	Marlin Matzen, et al	Mtge.	May	2	56					x						36	40			Tax Lot 73, Cancelled on margin 2-11-1957
Alfred A. Anderson, et al	Washington County Bank	Partial Release	May	14	56							x				36	37	37	446	Tax Lot 304
Roger B. Stricklett, & wf.	Reed O'Hanlon, et al	Release	May	1	56											36	18	37	3	Part Tax Lot 273
Reed O'Hanlon, et al	Roger B. Stricklett, et al	Mtge.	May	1	56											36	42			Part Tax Lot 273
James H. Riisness, et al	Alfred A. Andersen, et al	W.D.	May	14	56							x				73	318			Tax Lot 304
Jesse D. Garrison, et al	Wm. A. Cooper, et al	Mtge.	May	25	56											36	55			Tax Lot 222

Numerical Index, Washington County, Lands

SECTION 11
TOWNSHIP 18
RANGE 11

42855-KLOPP PRINTING CO., OMAHA

GRANTEE	GRANTOR	KIND OF INSTRUMENT	DATE OF INSTRUMENT			N. E. QUARTER			N. W. QUARTER			S. W. QUARTER			S. E. QUARTER			ACRES	RECORDED		RELEASING OR ASSIGNING		REMARKS
			Month	Day	Year	N.E.	N.W.	S.W.	S.E.	N.E.	N.W.	S.W.	S.E.	N.E.	N.W.	S.W.	S.E.		Book	Page	Book	Page	
George T. Hedelund, et al Trust, Memorial Community Hospital, Inc.	Good Shepherd Lutheran Old People's Home	Partial Release	Jan	26	55	X			X										33	337	32	479	
Raymond M. Koerber, et al	Good Shepherd Lutheran W.D. Corp.	W.D. Sale Cont.	Jan	26	55				X										69	541			
Patrick J. Stump & wf.	Theodore H. Lundt	W.D.	Jul	30	54				X										M	90			
The Public	H. J. Hansen & wf.	W.D.	Feb	7	55					X									72	577			Tax Lot 288.
The Public	Geo. T. Hedelund, et al	Afft.	Feb	7	55	X													M	95			
The Public	Reed O'Hanlon, Sr.	Afft.	Feb	23	55	X													M	94			
First Lutheran Church of Blair	Good Shepherd Lutheran Old People's Home	Corp. Deed	Feb	18	55	X				X									69	550			
First Lutheran Church of Blair	Good Shepherd Lutheran Old People's Home	Corp. W.D.	Feb	18	55	X				X									69	551			
Good Shepherd Lutheran Old People's Home	Geo. T. Hedelund, et al	Partial Release	Feb	23	55	X				X									33	342	32	479	
Heirs H. P. Christensen, Decd.	Washington County Court	Decree	Feb	25	55			X											M	100			Lot 139
Washington County Bank	Frank Cope, et al	Mtge.	Mar	3	55									X	X				37	368			Part Lot 93
Lutheran Mutual Life Insurance Company	First Lutheran Church of Blair, Corp.	Mtge.	Mar	4	55	X													33	357			Tax Lot 151 & Part Tax Lots 190, 195
Raymond C. Hansen & wf.	Washington County Bank	Release	Mar	8	55									X	X	X	X		37	367			Tax Lots 93, 205
A. Grant Allen & wf.	Reed & Philip O'Hanlon	Release	Jan	12	55										X				37	385	26	302	Part Tax Lots 22, 215
Washington County Bank	John Bauer & wf.	Mtge.	Apr	1	55					X									37	392			Tax Lot 197
Wayne Anderson, & wf.	United Evangelical Lutheran Church	Partial Release	Apr	14	55									X					37	402	32	187	Part Tax Lot 224
Theodore M. Crowdy, & wf.	Washington County Bank	Release	Apr	20	55	X													37	417	37	31	Part Tax Lot 263
J. Clyde Aten & wf.	Theodore M. Crowdy & wf.	W.D.	Apr	9	55	X													72	662			Part Tax Lot 263
John C. Lutz	J. Clyde Aten & wf.	Mtge.	Apr	19	55	X													37	414			Part Tax Lot 263
Irene Crowdy	J. Clyde Aten & wf.	2nd Mtge.	Apr	11	55	X													37	415			Part Tax Lot 263
Garland L. Runyon & wf.	Washington County Bank	Release	May	5	55		X			X									37	426	32	586	Tax Lot 260
Marie A. Johnson, et al	Paul V. Hansen & wf.	W.D.	May	9	55					X									72	676			Part Tax Lot 232
The Public	Nathaniel Hansen, et al	Re-Survey	May	14	55					X									M	129			Tax Lots 33 & 34
Wayne P. Anderson & wf.	Herb Kolterman & wf.	W.D.	May	17	55									X					72	680			Part Tax Lot 224
Fred Wulf	Garland L. Runyon, et al	Mtge.	May	7	55	X				X									37	438			Tax Lot 260 <i>Corrected Indenture 8/5/86. R.W.</i>
Alfred Andersen, et al	Washington County Bank	Release	Jun	3	55									X	X				37	432	37	238	Tax Lot 228
Washington County Bank	Alfred Andersen, et al	Mtge.	Jun	3	55									X	X				37	446			Tax Lot 228
Frank J. Wolff, Jr. & wf.	Rudolph F. Kuhl	Partial Release	Jun	9	55							X							33	432	32	135	Part Tax Lots 73, 158
The Public	Sophia Petersen	Afft.	Jun	23	55					X									M	144			Tax Lots 33 & 34
Washington County Bank	Edward F. Gilliland & wf.	Mtge.	Jun	27	55	X													37	510			Tax Lot 137
Raymond D. Gross & wf.	Boyd R. Hammond & wf.	W.D.	Jun	25	55												X		73	10			Part Tax Lot 215, 22
Ed Franklin Gilliland	Rosa Ackerman	W.D.	Jun	30	55	X													73	15			Tax Lot 137
The Public	Ed Franklin Gilliland	Afft. Cert.	Jun	30	55	X													M	148			Tax Lot 137
The Public	Nathaniel J. Hansen, et al	Vanat'n	May	2	55					X									M	151			Tax Lots 33, 34
Philip Larsen, et al	Gerhardt J. Carlsen & wf.	W.D.	Jul	--	55					X									73	37			Part Tax Lot 170
Washington County Bank	Marius Hansen & wf.	Mtge.	Jul	30	55	X													37	539			Part Tax Lot 160
Marius Hansen	Aage Pedersen	W.D. Mech. Lien	Jul	--	55	X													73	45			Part Tax Lot 160
Ervin P. Larsen	Lester Nelson et al	W.D.	Aug	12	55									X					C	539			Part Tax Lot 227
George N. Sheets, Jr. & wf.	Frank J. Wolff, Jr. & wf.	W.D.	Jun	2	55							X							73	53			Part Tax Lot 73
Marie A. Johnson, et al	John C. Lutz	Mtge.	Sep	1	55					X									37	559			Part Tax Lot 299
Washington County Bank	G. L. Dixon & wf.	Mtge.	Sep	14	55						X								37	575			Tax Lots 238 & 252
Patrick J. Stump, & wf.	Peru Lumber Co.	Mech. Lien	Sep	19	55					X									C	544			Part Tax Lots 276, 277
Lester Nelson & wf.	John Christopher & wf.	W.D.	Sep	19	55						X				X				73	87			Canc. Marg. 10-25-1955
Donald Feer & wf.	Norman Trautman & wf.	Q.C.D.	Aug	24	55				X										73	74			Part Tax Lot 227
John L. Strauss & wf.	Percy J. Kelly & wf.	W.D.	Sep	29	55												X		73	98			Tax Lot 174, Part T.L. 214
McC Campbell & Co.	John L. Strauss, et al	Mtge.	Sep	29	55												X		33	498			Part Tax Lot 250

SECTION 11
 TOWNSHIP 18
 RANGE 11

Numerical Index, Washington County, Lands

42895--KLOPP PRINTING CO., OMAHA

GRANTEE	GRANTOR	KIND OF INSTRUMENT	DATE OF INSTRUMENT			N. E. QUARTER				N. W. QUARTER				S. W. QUARTER				S. E. QUARTER				ACRES	RECORDED		RELEASING OR ASSIGNING		REMARKS
			Month	Day	Year	N.E.	N.W.	S.E.	N.E.	N.W.	S.E.	N.E.	N.W.	S.E.	N.E.	N.W.	S.E.	Book	Page	Book	Page						
Heirs, Hans A. Bladt, Decd.	Washington County Court	Decree Mech.L.	Jan	28	1954																	69	427			Tax Lot 182 & Vac. St. ^{N$\frac{1}{2}$}	
Ivan E. Higgins, et al	Central Construction Co	Release	Nov	18	53				x													C	520	C	373	Tax Lot 174	
Emma Johnson, et al	Emma Johnson, et al	W.D.	Jul	1	54								x									72	432			Tax Lot 182 & Vac. St. ^{N$\frac{1}{2}$}	
John Bauer & wf.	Washington County Bank	Release	Jul	6	54										x							37	206	32	525	Tax Lot 197	
Washington County Bank	Albert S. Madsen & wf.	Mtge.	Jul	8	54																	37	26			Tax Lot 73	
Good Shepherd Home	Geo. Hedelund, et al, Trustees	Partial Release	Jul	6	54																	33	253	32	479	Tax Lot 151	
First Lutheran Church	Good Shepherd Old People's Home	W.D.	Jul	8	54		x															69	437			Tax Lot 151, 190, 195	
Ivan E. Higgins & wf.	Fred T. Anderson	Release	Jun	30	54																	37	212	37	59	Tax Lot 174 Part Tax Lot 214	
Paul V. Hanse, Jr.	Ivan E. Higgins & wf.	W.D.	Jul	2	54																	72	446			Tax Lot 174 Part Tax Lot 214	
Fred T. Anderson	Paul V. Hansen, Jr.	Mtge.	Jul	3	54																	37	228			Part Tax Lot 214 Tax Lot 174	
Norman Troutman & wf.	Paul V. Hansen, Jr.	Sale Agmt.	Jun	29	54																	69	447			Part Tax Lot 214 Tax Lot 174	
Frank J. Wolff, Jr. & wf.	Rudolph F. Kuhl	Partial Release	Jul	20	54																	33	260	32	135	Part Tax Lot 158 Tax Lot 73	
Nebraska State Savings & Loan Assn.	Richard M. Daniels & wf.	Mtge.	Jul	27	54																	33	262			Part Tax Lot 162	
Richard M. Daniels, et al	Ed Matthiesen	Release	Jul	9	54		x															37	232	31	299	Part Tax Lot 162	
The Public	First Lutheran Church of Blair	Afft.	Jul	4	54																	M	35			Tax Lot 151, Part of Tax Lots 190, 195	
The Public	C. C. Madsen	Cert.	Jun	10	54																	M	29			Tax Lots 151, 190, 195	
Alfred Andersen, et al	Washington County Bank	Release	Aug	7	54																	37	226	26	431	Part Tax Lot 228	
Washington County Bank	Alfred Andersen, et al	Mtge.	Aug	7	54																	37	238			Part Tax Lot 228	
H. V. Thompson	Frank J. Wolff, Jr. & wf.	W.D.	Jul	20	54																	72	469			Part Tax Lot 73	
Voyné Harris, et al	Clyde M. Allen, et al	W.D.	Sep	2	54																	72	487			Part Tax Lot 243	
Gerald E. Hansen & wf.	Blair Lumber & Grain Co	Mech.L. Release	Aug	30	54																	37	250	C	508	Part Tax Lot 22 Part Tax Lot 22, subj. to 1st Mtge.	
Boyd R. Hammond & wf.	Gerald E. Hansen & wf.	W.D.	Aug	30	54																	72	488				
Lowell Christensen, et al	Vivian Ryan, et al	W.D.	Sep	11	54																	72	489			Tax Lot 211	
Paul K. Siert, et al	Paul K. Siert, et al	W.D.	Sep	17	54																	72	500			Tax Lot 152	
Joseph A. Reyzlik, et al	Rose E. Reyzlik	W.D.	Sep	23	54																	72	502			Part Tax Lot 265	
Fred Hurdum	Rose E. Reyzlik, et al	Mtge.	Sep	25	54																	37	273			Part Tax Lot 265	
Larena Christenson	Lowell Christenson, et al	Mtge.	Sep	4	54																	37	282			Tax Lot 211	
The Public	First Lutheran Church of Blair	Proof Cert.	Oct	25	54																	M	51			Tax Lots 151, 190, 195	
Paul K. Siert, et al	Dept. of Roads & Irr. State of Nebraska	Return Apprais.	Nov	18	54																	M	55			Part Tax Lot 152	
Earl L. Reeh, et al	Dept. of Roads & Irr. State of Nebraska	Return Apprais.	Nov	18	54																	M	55			Part Lot 153	
Central Electric & Gas Co.	John Christopher, et al	Esmt.	Nov	4	54																	M	59			Lot 227	
Lester Nelson & wf.	John Christopher & wf.	W.D.	Nov	10	54																	72	552			Tax Lot 227	
Lester Nelson & wf.	John Christopher & wf.	Esmt.	Nov	10	54																	M	63			Tax Lot 227	
John Christophher, et al	Lester Nelson & wf.	Esmt.	Nov	10	54																	M	63			Tax Lot 227	
Theodore M. Crowdy, et al	Washington County Bank	Release	Dec	17	54																	37	306	37	31	Part Tax Lot 263	
Washington County Bank	Donald Wulf, et al	Mtge.	Dec	16	54																	37	312			Part Tax Lot 263	
The Public	Stanley J. Bednar, et al	Afft.	Dec	13	54																	M	68			Part Tax Lots -151, 190,	
The Public	George T. Hedelund, et al	Afft.	Dec	13	54																	M	69			Part Tax Lots 151, 190, 195	
The Public	Reed O'Hanlon, Sr.	Afft.	Dec	13	54																	M	70			Part Tax Lots 151, 190, 195	
First Lutheran Church of Blair	R. W. Short, et al	Q.C.D.	Dec	14	54																	72	559			Tax Lot 147 & Part Tax Lot 270	
The Public	Hansen Heights	Plat	Dec	21	54																	M	74			Hansen Heights Adn.	
Deloy O. Frahm, et al	Mabel H. Lindenmeyer, et al	Release	Dec	18	54																	37	314	30	403	Tax Lot 212	
Donald E. Kelly, & wf.	Deloy O. Frahm & wf.	W.D.	Dec	16	54																	72	570			Part Tax Lot 212	
Mabel Lindenmeyer, et al	Donald E. Kelly & wf.	Mtge.	Dec	16	54																	37	317			Part Tax Lot 212 Canc. Marg. 3-13-1956	
Veteran Administration	Albert S. Madsen & wf.	Mtge.	Feb	1	55																	37	340			Tax Lot 73	
Albert S. Madsen & wf.	Washington County Bank	Release	Feb	2	55																	37	341	37	216	Tax Lot 73	

Numerical Index, Washington County, Lands

SECTION 11
TOWNSHIP 18
RANGE 11

42855—KLOPE PRINTING CO., OMAHA

GRANTEE	GRANTOR	KIND OF INSTRUMENT	DATE OF INSTRUMENT			N. E. QUARTER				N. W. QUARTER				S. W. QUARTER				S. E. QUARTER				ACRES	RECORDED		RELEASING OR ASSIGNING		REMARKS
			Month	Day	Year	N.E.	N.W.	S.W.	S.E.	N.E.	N.W.	S.W.	S.E.	N.E.	N.W.	S.W.	S.E.	N.E.	N.W.	S.W.	S.E.		Book	Page	Book	Page	
Dolleck Bros., et al	Sorensen Plumbing & Heating	Sub. Cont. Lien	Jun	22	19																	C	480			Part Lot 226; Cancelled on margin 7-30-1953	
Ethan Mengers & wf.	Fred Hurdum et al	W.D.	Jun	30	50																	72	123			Part Tax Lot 170	
Fred Hurdum & wf.	Ethan Mengers & wf.	Mtge. Death Cert.	Jun	29	53																	37	12			Part Tax Lot 170	
Walter J. Novak	Walter J. Novak, et al		Jun	19	53																	L	617			Tax Lot 140	
R. H. Thurber & wf.	Jesse D. Garrison	Release	Jul	17	53																	33	73	29	267	Lot 237	
Frank J. Wolff, Jr. & wf.	Rudolph F. Kuhl	Partial Release	Jul	23	53																	33	74	32	135	Lot 73, Part Tax Lot 158	
George Francis Cooper, & wf.	R. H. Thurber & wf.	W.D.	Jul	30	53																	72	147			Lot 237	
Selma Thompson	Frank J. Wolff & wf.	W.D.	Aug	8	53																	72	157			Lot 73 (A)	
Theodore Crowdy & wf.	Washington County Bank	Release	Aug	24	53	x																33	107	32	650	Lot 263	
Washington County Bank	Theodore M. Crowdy & wf.	Mtge.	Aug	24	53	x																37	31			Lot 263	
Washington County Bank	Gerald E. Hansen, et al	Mtge.	Aug	15	53																	37	33			Part Tax Lot 22	
Albert S. Madsen & wf.	Selma Thompson	W.D.	Aug	18	53																	72	173			Lot 73	
Eva Smith, et al	Harold L. Schafer & wf.	W.D.	Sep	15	53																	72	187			Lot 205	
Washington County Bank	Eva Smith, et al	Mtge.	Sep	15	53																	37	4			Lot 205	
Harold L. Schafer & wf.	Clarke Bank	Release	Sep	16	53																	37	5	32	641	Lot 205	
Prudential Insurance Company of America	Robert G. Hindley & wf.	Corr. Mtge.	Sep	26	53																	37	43			Part Tax Lot 230, 231	
Rosa Ackermann	Walter G. Huber, Exec. Prudential Life Insurance Company	Assgt. Corr. Release	Sep	29	53	x																33	126	30	333	Lot 137	
Robert G. Hindley & wf.	Insurance Company		Oct	14	53																	33	128	26	415	Lots 230, 231	
Jack Jensen, et al	Bob Hindley & wf.	W.D.	Oct	24	53																	72	207			Part Tax Lot 230, 231	
Bob Hindley & wf.	Jack Jensen, et al	W.D.	Oct	24	53																	72	209			Part Tax Lot 230, 231	
Robert Jensen & wf.	Jack Jensen, et al	W.D.	Oct	24	53																	72	210			Part Tax Lot 230, 231	
Washington County Bank	Robert Jensen & wf.	Mtge.	Oct	24	53																	37	50			Part Tax Lot 230, 231	
Heirs, Frank Ackermann, Decd.	Washington County Court	Decree	Oct	30	53																	69	307				
Washington County Bank	Raymond C. Hansen & wf.	Mtge.	Nov	4	53																	37	56			Part Lot 93	
Ivan E. Higgins & wf.	Fred Hurdum	Release	Nov	6	53																	37	53	31	355	Lot 174	
Fred T. Anderson	Ivan E. Higgins & wf.	Mtge.	Nov	7	53																	37	59			Lot 174 (174)	
Wallace W. Husk & wf.	Washington County Bank	Release	Oct	17	53	x																37	63	32	275	Lot 168	
Eva C. Smith, et al	Washington County Bank	Partial Release	Nov	21	53																	37	64	37	42	Lot 205	
Lester S. Goodwin & wf.	Fern Wilkins, et al	W.D.	Nov	21	53																	72	230			Lot 205	
Richard A. Johnson & wf.	Lester Goodwin & wf.	Mtge.	Nov	21	53																	30	463			Tax Lot 205; Cancelled on margin 8-1-1961	
The Public	Gerald E. Hansen	Afft.	Dec	15	53																	L	657			Part Tax Lot 22	
Prudential Insurance Company of America	Gerald E. Hansen & wf.	Mtge.	Dec	15	53																	37	76			Part Tax Lot 22	
Gerald E. Hansen & wf.	Washington County Bank	Release	Dec	19	53																	37	72	37	33	Part Tax Lot 22	
T. A. Bohs & wf.	Albert H. Miller	Mt. L. Release	Nov	10	53																	C	502	C	395	Tax Lot 240	
Ernest C. Bohs & wf.	Alfred A. Sorensen & wf.	W.D.	Mar	1	54																	72	302			Part Tax Lot 156	
The Public	Clark O'Hanlon	Afft.	Mar	25	54																	L	682			Part Tax Lot 156	
Harold G. Wright	Gifford L. Dixon, Jr. & wf.	W.D.	Apr	12	54																	72	343			Part Tax Lot 248	
Gerald E. Hansen & wf.	Blair Lumber & Grain Co.	Mech. Lien	Apr	14	54																	C	508			Part Tax Lot 22	
Heirs, Charles E. Gaydou, Decd.	Washington County Court	Decree	May	7	54																	69	400			Tax Lot 145	
Donald Wulf & wf.	Theodore M. Crowdy & wf.	W.D.	Apr	30	54	x																72	371			Part Lot 263	
F. F. Tamisia & wf.	Anders C. Sorensen & wf.	W.D.	May	1	54	x																72	375			Part Tax Lots 185, 186	
Karl Christensen	United Evangelical Lutheran Church	Release	May	6	54																	37	177	25	671	Tax Lot 251	
Prudential Insurance Company of America	Karl Christensen & wf.	Mtge.	May	17	54																	37	179			Tax Lot 251	
Gerhard T. Habenicht	Taylor Neil Withrow, et al	W.D.	May	26	54																	72	384			Part Tax Lot 156 & Tax Lot 178	
Herman J. Lauritsen	Wigman Co., a Corp.	Mech. L. Release	May	25	54																	37	177	C	451	Part Tax Lot 158	
Dana College & Trinity Seminary	Martin H. Holmes	Release	May	21	54																	37	187	32	441	Tax Lot 6	

SECTION 11
 TOWNSHIP 18
 RANGE 11

Numerical Index, Washington County, Lands

42895-KLOPP PRINTING CO., OMAHA

GRANTEE	GRANTOR	KIND OF INSTRUMENT	DATE OF INSTRUMENT			N. E. QUARTER			N. W. QUARTER			S. W. QUARTER			S. E. QUARTER			ACRES	RECORDED		RELEASING OR ASSIGNING		REMARKS
			Month	Day	Year	N.E.	N.W.	S.E.	N.E.	N.W.	S.E.	N.E.	N.W.	S.E.	N.E.	N.W.	S.E.		Book	Page	Book	Page	
Hans Boe & wf. Banking House of A. W. Charles, Corp.	Ernest Lang	Release	Aug	4	1952										X			32	629	29	84	Tax Lot 227	
The Public	Harold L. Schafer & wf.	Mtge.	Sep	5	52	X										X		32	641			Tax Lot 205	
The Public	Mildred P. Van De Venter	Afft.	Sep	11	52		X											L	553			Tax Lot 149, 218, 219	
Jesse D. Garrison, et al	Wallace O. Johnson & wf.	Afft.	Sep	11	52		X											L	554			Tax Lot 149, 219	
Theodore M. Corwdy & wf.	Wallace O. Johnson & wf.	W.D.	Sep	13	52		X											64	611			Part Tax Lot 149, 219	
Washington County Bank	Arthur D. Gustason & wf.	W.D.	Aug	29	52													69	144			Tax Lot 263	
A. Philip Larsen, et al	Theodore Crowdy & wf.	Mtge.	Aug	29	52													32	650			Tax Lot 263	
Joseph Herman Schaefer Heirs.	Fred Hurdum, et al	W.D.	Aug	23	52				X									64	614			Part Tax Lot 170	
Frank L. Schafer, Decd.	Department of Health	Death Cert.	Aug	7	52	X												L	559			Part Tax Lot 206	
Chris E. Jensen & wf.	Washington County Court	Decree	Sep	20	52										X			69	148			Tax Lot 205	
The Public	Dana College & Trinity Seminary	Release	Sep	22	52					X								32	656	31 25	207 476	Part Tax Lot 9	
Max E. Dolleck & wf.	Chris E. Jensen & wf.	Afft.	Sep	20	52					X								L	555			Tax Lot 136	
M. A. Price, et al	M. A. Price, et al	W.D.	Jun	15	48											X		69	153			Part Tax Lot 226	
Arthur L. Dolleck & wf.	Max E. Dolleck & wf.	Mtge.	Aug	15	52											X		32	656			Part Tax Lot 226	
Carroll Thornburgh	Max E. Dolleck & wf.	W.D.	Sep	24	52											X		69	154			Part Tax Lot 226	
Ruby Masters	Arthur L. Dolleck, et al	Mtge.	Sep	24	52											X		32	657			Part Tax Lot 226	
Ellen Sidebottom	Chris E. Jensen & wf.	W.D.	Sep	29	52					X								64	621			Tax Lot 136	
Alfred A. Sorensen & wf.	Ruby Masters	Mtge.	Sep	29	52					X								32	658			Tax Lot 136; Cancelled on margin 2-2-1961	
Amanda Hansen	Fred Hurdum	Release	Oct	30	52											X		32	677	32	477	Part Tax Lot 156	
Frank W. Hengeveld & wf.	Alfred A. Sorensen & wf.	Mtge.	Nov	1	52											X		26	383			Part Tax Lot 156; Canc. on margin 3-6-1954	
United Evangelical Lutheran Church	Dana College & Trinity Seminary	W.D.	Oct	22	52				X									69	172			Tax Lot 229	
Herman J. Lauritsen	Frank W. Hengeveld & wf.	Mtge.	Nov	1	52				X									26	384			Tax Lot 229	
Hertha Frank, et al	Wigman Co., A Corp.	Mech. Lien	Jan	16	53								X					C	451			Part Tax Lot 158	
William F. Kuhr, Decd.	First Federal Savings & Loan Assn.	W.D.	Jan	15	53											X		69	201			Tax Lot 189	
Robert G. Hindley & wf.	Washington County Court	Decree	Jan	16	53										X			69	204			Tax Lot 211	
Prudential Insurance Company of America	Ervin P. Larsen & wf.	W.D.	Feb	17	53					X								72	3			Part Tax Lot 230, 231	
A. Grant Allen & wf.	Robert G. Hindley & wf.	Mtge.	Feb	16	53					X								26	415			Part Tax Lot 230, 231	
Ervin P. Larsen & wf.	J. Merton Kuhr, Exec. Prudential Insurance Company of America	Release	Mar	3	53											X		33	18	26	302	Part Tax Lot 215	
Washington County Bank	J. Merton Kuhr, Exec. Prudential Insurance Company of America	Release	Feb	26	53					X								33	19	26	334	Part Tax Lot 230, 231	
Earl L. Reeh & wf.	Earl L. Reeh & wf.	Mtge.	Mar	7	53						X							26	421			Tax Lot 153	
Chris J. Petersen & wf.	Washington County Bank	Release	Mar	10	53						X							33	22	32	551	Tax Lot 153, 27	
The Public	Washington County Bank	Release	Mar	7	53				X									33	23	32	172	Tax Lot 236	
Gerald E. Hansen & wf.	Chris J. Petersen	Afft.	Mar	14	53				X									L	588			Tax Lot 236	
Christian B. Larsen & wf.	A. Grant Allen & wf.	W.D.	Mar	12	53											X		72	22			Part Tax Lot 22	
Prudential Insurance Company of America	Chris J. Petersen & wf.	W.D.	Mar	12	53					X								72	40			Lot 236	
Alfred A. Andersen & wf.	Peter L. Thorslev & wf.	Mtge.	Mar	16	53					X								26	430			Part Lot 175, Tax Lot 281	
Washington County Bank	Jesse D. Garrison, et al	W.D.	Mar	30	53											X		72	59			Part Lot 228	
Kenneth H. Rhoades & wf.	Alfred Andersen & wf.	Mtge.	Mar	31	53											X		26	431			Part Lot 228	
City of Blair	Deane L. Jensen & wf.	Contr.	Mar	18	53				X									L	597			Part Lot 212 & all Tax Lot 213	
William Welter & wf.	A. Grant Allen, et al	Easement	Apr	8	53											X		L	605			Parts Lots 21, 22, 215	
Reed O'Hanlon & wf.	Elsie E. McBride	W.D.	May	16	50											X		72	96			Lot 249	
Blair Lumber & Grain Co	J. Merton Kuhr	Assgt.	May	26	53											X		33	54			Part Lots 22, 215	
Roger B. Stricklett & wf.	F. H. McVicker & wf.	W.D.	Jun	4	53											X		72	113			Part Lot 273	
Reed O'Hanlon, et al	Blair Lumber & Grain Co.	W.D.	Jun	5	53											X		69	264			Part Lot 273	
Dolleck Bros., et al	Roger B. Stricklett & wf.	Mtge.	Jun	12	53											X		37	3			Part Lot 273	
	Christensen Lumber Co.	Cont. Lien	Jun	16	53											X		C	471			Part Lot 226; Cancelled on margin 7-30-1953	

Numerical Index, Washington County, Lands

SECTION 11
TOWNSHIP 18
RANGE 11

42855-KLOPP PRINTING CO., OMAHA

GRANTEE	GRANTOR	KIND OF INSTRUMENT	DATE OF INSTRUMENT			N. E. QUARTER			N. W. QUARTER			S. W. QUARTER			S. E. QUARTER			ACRES	RECORDED		RELEASING OR ASSIGNING		REMARKS	
			Month	Day	Year	N.E.	N.W.	S.E.	N.E.	N.W.	S.E.	N.E.	N.W.	S.E.	N.E.	N.W.	S.E.		Book	Page	Book	Page		
Fred Hurdum	Alfred A. Sorensen & wf.	Mtge.	Nov	13	1951														32	477			Part Tax Lot 156	
Washington County Bank	Good Shepherd Lutheran	Mtge. & Tr. Deed	Sep	1	51	x		x											32	479			Tax Lots 151,190,195	
Heirs.	Old Peoples Home		Nov	23	51	x													68	589			Tax Lot 160	
Otto Kuhr, Decd.	Washington County Court	Decree	Nov	27	51	x													64	462			Tax Lot 160	
Aage Pedersen	Nellie Kuhr	W.D.	Nov	27	51	x													64	471			Tax Lot 186	
Anders C. Sorensen & wf.	Pearl G. Iverson	W.D.	Dec	29	51	x													64	472			Part Tax Lot 86	
A. Philip Larsen, et al	Edwin T. Jipp & wf.	W.D.	Dec	20	51	x													26	334			Part Tax Lots 230,231	
Prudential Insurance Company of America	Ervin P. Larsen & wf.	Mtge.	Jan	8	52			x											32	524	32	398		Tax Lot 197
John Bauer & wf.	Washington County Bank	Release	Jan	21	52						x								32	525			Tax Lot 197	
Washington County Bank	John Bauer & wf.	Mtge.	Jan	21	52						x								68	636			Part Tax Lot 86	
A. Philip Larsen & wf.	A. Philip Larsen, et al	W.D.	Jan	25	52	x													32	531	32	407		Part Tax Lot 86
A. Philip Larsen, et al	Washington County Bank	Release	Feb	4	52	x													26	340			Part Tax Lot 86	
Prudential Life Insurance Company	A. Philip Larsen & wf.	Mtge.	Feb	1	52	x													64	489			Part Tax Lot 86	
Edwin T. Jipp, Jr.	A. Philip Larsen & wf.	W.D.	Feb	9	52	x													64	489			Und. 1/2 Int. Part Lot 86	
Harold G. Wright	Gifford L. Dixon & wf.	W.D.	Jan	22	52						x								64	500			Tax Lot 248	
Deane L. Jensen & wf.	Henry P. Wolsmann & wf.	W.D.	Feb	2	52			x											68	699			Lot 225, McMenemy's 2nd Addn.	
William R. Leptien & wf.	Dick Stricklett & wf.	Contract	Aug	25	51														69	1			Tax Lot 153	
Earl L. Reeh & wf.	Jesse D. Garrison & wf.	W.D.	Mar	10	52						x								69	8			Tax Lot 153	
Washington County Bank	Earl L. Reeh & wf.	Mtge.	Mar	10	52						x								32	551			Tax Lot 281	
Peter L. Thorslev & wf.	Christi. B. Larsen & wf.	W.D.	Nov	15	52			x											64	521			Part Tax Lot 175	
Blair Lumber & Coal Co.	Virgil Chamberlin & wf.	Mech. Lien	Mar	15	52	x													C	441			Tax Lot 162; Cancelled on margin 4-23-1953	
Gerhardt J. Carlsen & wf.	Fred Hurdum, et al	W.D.	Apr	1	42			x											64	531			Part Tax Lot 170	
Frank Cope & wf.	Donald E. Petersen & wf.	W.D.	Mar	29	52														64	532			Lot 93	
Raymond C. Hansen & wf.	Frank Cope & wf.	W.D.	Apr	15	52														64	537			Part Lot 93	
Charles C. Madsen & wf.	Will Johnson & wf.	W.D.	May	7	52						x								64	547			Part Tax Lot 130	
The Public.	W. A. Compton & wf.	Afft.	Apr	30	52	x													L	516			Tax Lot 260	
Laura Lorsch & Hus.	A. Grant Allen & wf.	Q.C.D.	Aug	14	51														69	64			Part Tax Lot 215	
Garland L. Runyon & wf.	W. A. Compton & wf.	W.D.	May	23	52	x													64	556			1/2 Int. Tax Lot 260	
R. E. McPherron & wf.	W. A. Compton & wf.	W.D.	May	19	52	x													64	559			1/2 Int. Tax Lot 260.	
Washington County Bank	Garland L. Runyon, et al	Mtge.	May	24	52	x													32	586			Tax Lot 260	
The Public	Charles C. Madsen	Afft.	May	27	52						x								L	522			Part Tax Lot 130	
The Public	William Johnson	Afft.	May	27	52						x								L	522			Part Tax Lot 130	
The Public	City of Blair	Resol.	Jun	3	52														L	525			Part Tax Lot 156	
Mabel H. Lindenmeyer, et al	Elmer Frain, et al	W.D.	May	24	52						x								64	564			Part. Int. Tax Lot 212	
Deloy O. Frahm & wf.	Mabel H. Lindenmeyer, et al	W.D.	Jun	10	52						x								64	569			Part Tax Lot 212	
Mabel H. Lindenmeyer, et al	Deloy O. Frahm & wf.	Mtge.	Jun	10	52						x								30	403			Tax Lot 212	
American Reserve Life Insurance Company	Alvin Svendgaard & wf.	Mtge.	Jun	18	52	x													26	358			Part Tax Lot 86	
The Public	Elizabeth Boe	Afft.	Jun	18	52														L	530			Tax Lot 227	
Carl R. Gray, Adm. Veterans Affairs	Charles C. Madsen & wf.	Mtge.	Jun	14	52						x								26	359			Part Tax Lot 130	
Jesse D. Garrison, et al	Wallace O. Johnson & wf.	Mtge.	Jul	9	52	x		x											30	409			Tax Lot 149, 218, 219	
Alvin Svendgaard & wf.	A. Philip Larsen, et al	W.D.	Jun	6	52	x													69	96			Canc. on Margin 9-13-52	
Francis A. Forsberg & wf.	Jack Jensen, et al	W.D.	Jun	27	52						x								69	100			Part Tax Lot 86	
Nebraska Savings & Loan Assn.	Francis A. Forsberg & wf.	Mtge.	Jul	10	52						x								32	618			Part Tax Lot 232	
Heirs.	Washington County Court	Decree	Jul	11	52														69	101			Part Tax Lot 226	
Ida B. Hindley, Decd.	Ada C. Short	Q.C.D.	Jul	14	52	x													69	106			A strip East of Tax Lot 147, 270.	
R. W. Short	William A. Cooper & wf.	Mtge.	Jul	14	52														32	621			Tax Lot 222	
Jesse D Garrison & wf.	Elizabeth Boe	W.D.	Jun	6	52														69	118			Tax Lot 227	
John Christopher & wf.																								

SECTION 11
 TOWNSHIP 18
 RANGE 11

Numerical Index, Washington County, Lands

GRANTEE	GRANTOR	KIND OF INSTRUMENT	DATE OF INSTRUMENT			N. E. QUARTER			N. W. QUARTER			S. W. QUARTER			S. E. QUARTER			ACRES	RECORDED		RELEASING OR ASSIGNING		REMARKS				
			Month	Day	Year	N.E.	N.W.	S.W.	S.E.	N.E.	N.W.	S.W.	S.E.	N.E.	N.W.	S.W.	S.E.		N.E.	N.W.	S.W.	S.E.		Book	Page	Book	Page
Washington County Bank	Wallace Husk & wf.	Mtge.	Nov	15	1950	X															32	275			Tax Lot 168		
Frank Ackermann	Edward Franklin Gilliland & wf.	Mtge.	Nov	16	50	X															30	333			Tax Lot 137; Cancelled on margin 6-24-1955		
A. Philip Larsen, et al	R. W. Short & wf.	W.D.	Nov	30	50		X														64	260			Part Tax Lot 86		
Vivian Ryan	Clarence F. Kuhr, et al	W.D.	Sep	22	50						X										64	280			Tax Lot 211		
First Federal Savings & Loan Assn.	Home Owners' Loan Corp.	W.D.	Nov	16	50											X					68	323			Tax Lot 189		
First Federal Savings & Loan Assn.	Home Owners' Loan Corp.	Assgt.	Nov	16	50											X					32	308			Tax Lot 189		
Alfred A. Sorensen & wf.	Wilford Petersen & wf.	Q.C.D.	Dec	26	50												X	X			68	327			Tax Lot 156, 178		
Olga M. Allen & hus.	Cora G. Lyden & hus.	Release	Feb	14	51												X				32	332	31	445	Tax Lot 22, 215		
George Kuhr, Jr.	A. Grant Allen & wf.	Mtge.	Feb	16	51												X				26	302			Part Tax Lots 22, 215		
William A. Cooper & wf.	Est. Thos. T. Osterman, Decd.	Release	Feb	23	51													X			32	336	32	76	Tax Lot 222; Cancelled on margin 7-18-1952		
Jesse D Garrison & wf.	William A. Cooper & wf.	Mtge.	Feb	23	51													X			32	337			Part Tax Lot 86		
Edwin T. Jipp & wf.	R. W. Short & wf.	W.D.	Feb	26	51		X														64	311			Tax Lot 262; Cancelled on margin 3-8-1951		
William E. Baxter	Frank Johnson	Mech Lien	Mar	7	51		X														C	421			Tax Lot 262; Cancelled on margin 5-8-1951		
Mo. Valley Credit Co.	Frank Johnson	M. L. Assgt.	Mar	30	51		X														32	370			Part Tax Lot 232		
Paul O. Petersen & wf.	H. P. M. Hansen & wf.	W.D.	Mar	10	51					X											64	333			Part Tax Lot 232		
Paul O. Petersen & wf.	H. P. M. Hansen & wf.	Agmt.	Mar	10	51					X											68	411			Part Tax Lot 232		
Clifford T. Hansen & wf.	Paul O. Peterson & wf.	W.D.	Mar	13	51					X											64	334			Part Tax Lot 232		
Nebraska State Savings & Loan Assn.	William E. Baxter, etal	Mtge.	Apr	24	51		X														32	390			Tax Lot 262		
Nebraska State Savings & Loan Assn.	William E. Baxter, etal	Assgt.	Apr	24	51		X														32	391			Tax Lot 262		
Donald E. Petersen & wf.	Fred Hurdum & wf.	Release	Apr	27	51	X															32	396	30	67	Tax Lot 256		
H. Skov Nielsen & wf	Donald E. Petersen & wf.	W.D.	Apr	28	51	X															64	354			Tax Lot 256		
Washington County Bank	John Bauer & wf.	Mtge.	May	2	51					X											32	398			Tax Lot 197		
Washington County Bank	A. Philip Larsen, et al	Mtge.	May	26	51	X															32	407			Part Tax Lot 86		
Fred Wulf	N. P. Nielsen & wf.	Mtge.	Jun	15	51				X												30	368			Part Tax Lot 110; Cancelled on margin 7-19-1952		
The Public	Ethan Mengers & wf.	Afft.	Jun	27	51													X			L	462			Tax Lot 170 See Desc.		
Dick Stricklett & wf.	Nona Stricklett	W.D.	Jun	11	51													X			64	386			Tax Lot 225 See Desc.		
Alfred Sorensen & wf.	Fred Hurdum & wf	Sale Contract	Jul	9	51													X	X		68	481			Tax Lots 156, 178		
Charles E. Gaydou & wf.	Charles E. Gaydou & wf	W.D.	Jul	17	51					X											64	400			Tax Lot 145		
Edwin T. Jipp, Jr. et al	Fred Hurdum, et al	W.D.	Jun	30	51				X												64	403			Part Tax Lot 170		
Jack Jensen, et al	Blair Housing, Inc.	Corp. Deed	Jul	13	51				X												68	498			Tax Lot 230, 231 & Tax Lot 230, 231 & Tax Lot 230, 231 & Tax Lot 232		
The Public	T. H. Lundt, et al	Afft.	Jul	13	51				X												L	466			Part Tax Lot 232		
The Public	T. H. Lundt, et al	Afft.	Jul	13	51				X												L	466			Part Tax Lot 232		
Ervin P. Larsen & wf.	T. H. Lundt, et al	W.D.	Jul	13	51				X												64	413			Part Tax Lots 230, 231, 232		
Paul V. Hansen	T. H. Lundt, et al	W.D.	Jul	13	51				X												64	415			Part of Tax Lot 232		
F. H. McVicker & wf.	Blair Lumber & Coal Co.	W.D.	May	31	51													X			68	513			Part of Tax Lot 273		
Martin H. Holmes	Dana College & Trinity Seminary	Mtge.	Aug	8	51				X												32	441			Tax Lot 6		
The Public	Reed O'Hanlon	Afft. Pr. Pub. Tax	May	24	51						X										L	469			Tax Lot 271		
Johnnie Bauer	C.G. Halbert, Co. Treas.	Deed	Aug	25	51						X										68	518			Tax Lot 271		
Alfred A. Andersen & wf.	Jesse D. Garrison & wf.	W.D.	Sep	8	51														X		64	423			Part Lot 228, 10th Addn		
J. P. Sorensen	Alfred A. Andersen & wf.	W.D.	Sep	8	51														X		64	431			Part Lot 228, 10th Addn		
Ervin P. Larsen & wf.	Jack Jensen, et al	W.D.	Oct	26	51				X												68	569			Part Lots 230, 231		
Taylor Neil Withrow & wf.	Fred Hurdum & wf.	W.D.	Nov	9	51													X	X		64	454			Part Tax Lot 156 & Tax Lot 178		
Taylor Neil Withrow & wf.	Alfred A. Sorensen & wf.	Q.C.D.	Oct	27	51													X	X		68	581			Part Tax Lot 156 & Tax Lot 178		
Carl R. Gray, Jr.	Taylor Neil Withrow & wf.	Mtge.	Oct	27	51													X	X		26	326			Part Tax Lot 156 & Tax Lot 178		
Adm. Veterans Affairs	Fred Hurdum & wf.	W.D.	Oct	27	51													X			68	583			Part Tax Lot 156		
Alfred A. Sorensen & wf.	Taylor Neil Withrow & wf.	Esmt.	Oct	27	51													X	X		68	585			Part Tax Lot 156 & Part Tax Lot 178		

Numerical Index, Washington County, Lands

SECTION 11
TOWNSHIP 18
RANGE 11

42852—KLOPP PRINTING CO., OMAHA

GRANTEE	GRANTOR	KIND OF INSTRUMENT	DATE OF INSTRUMENT			N. E. QUARTER			N. W. QUARTER			S. W. QUARTER			S. E. QUARTER			ACRES	RECORDED		RELEASING OR ASSIGNING		REMARKS	
			Month	Day	Year	N.E.	N.W.	S.E.	N.E.	N.W.	S.E.	N.E.	N.W.	S.E.	N.E.	N.W.	S.E.		Book	Page	Book	Page		
Cleo H. Hall & wf.	Theo. M. Osterman, Adm.	Release	Mar	2	1950															32	68	22	27	Tax Lots 230, 231, 232
Ed Matthiessen	Richard M. Daniels & wf.	Mtge.	Feb	22	50	x														32	72			Part Tax Lot 162
Wallace O. Johnson & wf.	James A. Paulsen & wf.	W.D.	Mar	1	46	x		x												67	596			Tax Lot 149, 218, 219
William A. Cooper & wf.	Theo. M. Osterman, Adm.	Release	Feb	8	50															32	76	31	516	Tax Lot 222
Theodore M. Osterman, Adm.	William A. Cooper & wf.	Mtge.	Feb	9	50															32	76			Tax Lot 222
Henry C. Petersen & wf.	Nathaniel J. Hansen & wf.	Mtge.	Mar	1	50															36	285			Tax Lot 33, 34; Cancelled on margin 9-17-1953
Nathaniel Hansen & wf.	Henry C. Petersen & wf.	W.D.	Mar	1	50															67	600			Tax Lots 33, 34
George C. Hineline & wf.	Elmer Mickelsen	Release	Dec	6	49															32	83	21	253	Tax Lot 142
Blair Housing, Inc.	World Insurance Co.	Release	Mar	16	50															32	91			Tax Lots 230, 231, 232
Blair Housing, Inc.	World Insurance Co.	Release	Mar	16	50															32	92	31	652	Tax Lots 230, 231, 232
The Public	Cleo H. Hall & wf.	Afft.	Mar	25	50															L	317			Part Tax Lot 232
H. P. M. Hansen & wf.	Cleo H. Hall & wf.	W.D.	Mar	10	50															67	620			Part Tax Lot 232
Paul O. Petersen & wf.	H. P. M. Hansen & wf.	Agrmt.	Mar	29	50															67	621			Part Tax Lot 232
Percy J. Kelly & wf.	Methodist Church, Board of Trustees	Release	Mar	29	50															32	111	32	30	Part Tax Lot 250
Prudential Insurance Company of America	Percy J. Kelly & wf.	Mtge.	Mar	21	50															26	242			Part Tax Lot 250
The Public	Elsie E. McBride	Afft.	May	3	50															L	340			Tax Lot 249
Frank J. Wolff, Jr. & wf.	Rudolph F. Kuhl & wf.	W.D.	May	3	50															67	672			Part Tax Lots 73, 158
Rudolph F. Kuhl & wf.	Frank J. Wolff, Jr. & wf.	Mtge.	May	4	50															32	135			Part T.L. 73, 158; Cancelled on margin 9-22-1960
Mary Ann Barton	C. G. Halbert, Co. Treas.	Release	Jun	12	50	x														32	168			Lot 168
Martinus M. Hansen & wf.	Rev. J. H. Schaefer & wf.	W.D.	Jun	12	50															68	31			Part Lot 86
Chris J. Petersen, Sr. & wf.	Nebraska State Savings & Loan Assn.	Release	Jun	15	50															32	171	31	408	
Washington County Bank	Chris J. Petersen, Sr. & wf.	Mtge.	Jun	13	50															32	172			Tax Lot 236
Gifford L. Dixon, Jr. & wf.	Gifford L. Dixon & wf.	W.D.	Jun	19	50															68	38			Tax Lot 248 (Part)
Lena C. Hineline, et al	Mayme Olive Klalunde, et al	Q.C.D.	Dec	19	49															68	44			Lot 142
Washington County Bank	Virgil E. Chamberlin & wf.	Mtge.	Jun	28	50	x														32	174			Part Tax Lot 162
Traney A. Bohs & wf.	Henry A. Ruwe	Q.C.D.	Jun	28	50															68	87			Part W. Washington St.
Ethan Mengers & wf.	Fred Hurdum & wf.	Contract	Jun	30	50															68	91			Part Tax Lot 170
Walter E. Zimmerman & wf.	Mary C. Allen	Release	Jun	22	50															32	186	31	363	Tax Lot 224
Wayne P. Andersen & wf.	Walter E. Zimmerman & wf.	W.D.	Jun	23	50															68	93			Tax Lot 224
United Evangelical Lutheran Church	Wayne P. Anderson & wf.	Mtge.	Jun	24	50															32	187			Tax Lot 224
The Public	Henry F. Kuhl	Afft.	Jul	25	50															L	374			Tax Lots 70, 73, 157, 158, 255
Frank Wolff Jr.	Brewster & Van Deusen	Mech. Lien	Aug	7	50															C	403			Pt. T.L. 73, 158; Cancelled on margin 7-23-1953
Good Shepherd Lutheran Old Peoples Home	State of Nebraska	Art. Inc.	Nov	19	48															L	146			
The public	John G. Jensen	Afft.	Jul	10	50	x														L	376			Tax Lot 185
Herman J. Lauritsen	Rudolph F. Kuhl	W.D.	Jul	25	50															64	240			Part Tax Lot 158
Frank Fischer	Frank Fischer, Adm.	Assgt.	Jun	29	50															32	207	25	679	Tax Lot 197; Cancelled on margin 4-30-1951
The Public	Leroy F. Baxter	Afft.	Aug	21	50															L	380			Tax Lot 262
William E. Baxter	Leroy F. Baxter	W.D.	Aug	21	50															68	135			Tax Lot 262
Leroy F. Baxter	Emma A. Larsen	Q.C.D.	Aug	24	50															68	139			Tax Lot 262
Anders C. Sorensen & wf.	John G. Jensen & wf.	W.D.	Aug	15	50	x														68	148			Tax Lot 185
Dan Greeno & wf.	Viggo Anderson	Release	Sep	11	50															32	225	32	19	Tax Lot 10
Viggo Anderson	Dan Greeno & wf.	Q.C.D.	Sep	13	50															68	175			Tax Lot 10
Nellie Carter	Viggo Anderson & wf.	W.D.	Sep	30	50															68	193			Tax Lot 10
Wallace W. Husk & wf.	Annie Barton	W.D.	Oct	24	50	x														68	246			Tax Lot 168
Wilford Petersen & wf.	John F. Killian & wf.	Assgt.	Oct	1	50															68	263			Tax Lot 156, 178
Edward Franklin Gilliland	Frank Ackermann & wf.	W.D.	Nov	16	50															68	274			Tax Lot 137

SECTION 11
 TOWNSHIP 18
 RANGE 11

Numerical Index, Washington County, Lands

42895-KLOPP PRINTING CO., OMAHA

GRANTEE	GRANTOR	KIND OF INSTRUMENT	DATE OF INSTRUMENT			N. E. QUARTER			N. W. QUARTER			S. W. QUARTER			S. E. QUARTER			ACRES	RECORDED		RELEASING OR ASSIGNING		REMARKS
			Month	Day	Year	N.E.	N.W.	S.E.	N.W.	S.W.	S.E.	N.E.	N.W.	S.W.	S.E.	Book	Page		Book	Page			
Max E. Dolleck & wf.	M. A. Price, et al	Agmt. Bill Sale	Jun	15	48													66	399			Part Lot 226	
Morris G. Cordas & wf.	Fred Hurdum	Release	Jul	15	48			X										31	354	30	61	Tax Lot 174 <i>Indy Corrected 7-2-76 ep</i>	
Morris G. Cordas & wf.	Naomi Sorensen	W.D.	Oct	13	47			X										66	437			Part Lot 214	
Ivan E. Higgins & wf.	Morris G. Cordas & wf.	W.D.	Jul	15	48			X										66	438			Part Lot 214	
Ivan E. Higgins & wf.	Morris G. Cordas & wf.	W.D.	Jul	15	48			X										66	439			Lot 174	
Fred Hurdum	Ivan E. Higgins & wf.	Mtge.	Jul	15	48			X										31	355			Lot 174	
Walter E. Zimmerman & wf	Mary C. Allen	W.D.	Jul	1	48									X				66	459			Tax Lot 224	
Mary C. Allen	Walter E. Zimmerman	Mtge.	Jul	1	48									X				31	363			Tax Lot 224	
Gerhard J. Carlsen & wf.	United Evangelical Lutheran Church of America	Release	Jun	30	48	X		X										31	368	30	14	Lot 167	
Columbus Wulf & wf.	Gerhardt J. Carlsen & wf	W.D.	Jul	31	48	X		X										66	478			Lot 167	
Traney A. Bohs & wf.	Henry A. Ruwe	W.D.	Aug	25	48						X							66	494			Tax Lot 240	
Prudential Insurance Company of America	Henry P. Wolsmann & wf.	Mtge.	Aug	26	48			X			X							30	163			Part Tax Lot 212	
Nebraska State Savings & Loan Assn.	Chris J. Petersen, Sr. & wf	Mtge.	Oct	7	48			X										31	408			Tax Lot 213	
Anna M. Andersen	Clara C. Jespersen	W.D.	Oct	21	48									X				66	585			Lot 236	
Wilford Peterson & wf.	Fred Hurdum & wf.	Contract	Oct	1	48									X	X			66	598			Part Lot 250	
Elmer Frain, et al	Washington County Bank	Release	Dec	3	48			X										31	443	31	86	Lots 156, 178	
Cora G. Lyden & hus.	Olga M. Allen & hus.	Mtge. Mech. Lien	Dec	13	48				X					X				31	445			Lot 212	
Ivan E. Higgins, et al	Central Construction Co.	Mtge. Mech. Lien	Jan	21	49			X						X				C	373			Lots 22, 215	
Gifford L. Dixon & wf.	Home Owners' Loan Corp.	Release	Jan	25	49						X							31	478	17	297	Tax Lot 174 <i>Indy Corrected 7-2-76 ep</i>	
Henry Voss & wf.	W. C. Linden & wf.	W.D.	Feb	12	49	X												67	15			Tax Lots 238, 252	
Jesse D. Garrison & wf.	Alfred A. Anderson & wf.	W.D.	Mar	12	49									X				67	65			Lot 284	
Theo. M. Osterman, Adm.	William A. Cooper & wf.	Mtge.	Feb	26	49									X				31	516			Lot 228	
Jehovah's Witnesses	Audrey L. Longwell & hus.	W.D.	Mar	15	49									X				67	93			Tax Lot 222	
The Public	Jehovah's Witnesses	Cert.	Mar	30	49									X				L	192			Part Lot 274	
Niels Peter Nielsen & wf	Washington County Bank	Release	Mar	8	49			X						X				31	542	31	159	Part Lot 274	
Paul E. Neve & wf.	Niels Peter Nielsen & wf	W.D.	Apr	18	49			X										67	123			Lots 175, 282	
Gunnar Pearson & wf.	C. E. Chamberlin & wf.	W.D.	May	31	49									X				67	210			Part Lots 175 & 282	
Fred Wulf	Gunnar Pearson & wf.	Mtge.	May	31	49									X				31	584			Lots 267, 268	
Florence G. Chamberlin	Adrian C. Flynn & wf.	W.D.	May	31	49	X												67	226			Lots 267, 268; Cancelled on margin 4-21-1959	
Cleo H. Hall & wf.	Theodore M. Osterman	Partial Release	Jun	9	49			X										31	593	31	227	Part Lot 162	
Jack Jensen, et al	Cleo H. Hall & wf.	W.D.	Jun	18	49			X										67	228			Lots 230, 231, 232	
Clarence O. Porter	Clarence O. Porter & wf.	W.D.	Sep	6	49	X												67	342			Lots 230, 231, 232	
Otto Kuhr	Clarence O. Porter & wf.	Mtge.	Sep	28	49	X												30	255			Lot 129	
Blair Housing, Inc.	Jack Jensen, et al	W.D.	Oct	1	49			X										67	382			Lot 129; Cancelled on margin 10-17-1955	
World Insurance Co.	Blair Housing, Inc.	Mtge.	Oct	1	49			X										31	652			Lots 230, 231, 232	
Theodore Crowdy & wf.	United Evangelical Lutheran Church	Release	Oct	14	49				X	X								31	657	29	683	Tax Lots 230, 231 & Part Tax Lot 232	
World Insurance Co.	Blair Housing, Inc.	Mtge.	Oct	10	49			X										31	664			Lot 247	
The Public	Blair Housing, Inc.	Resol.	Oct	24	49			X										L	268			Tax Lots 230, 231 & Part Tax Lot 232	
Cleon R. Wilkins & wf.	Roland Wilkins & wf.	W.D.	Oct	13	49				X	X								67	443			Lot 247	
Chris K. Bendorf & wf.	Cleon R. Wilkins & wf.	Mtge.	Oct	13	49				X	X								31	678			Tax Lot 247; Cancelled on margin 12-6-1952	
George A. Osmera & wf.	Pearl Iverson, et al	W.D.	Aug	23	48	X												67	455			Part Tax Lot 186	
George A. Osmera & wf.	Pearl Iverson, et al	City Lease	Aug	23	48	X												S	278			Part Tax Lot 186	
Old Age Assistance	Mary Ann Barton	Cert. Award	Dec	1	49	X		X										32	9			Lot 168	
Viggo Anderson	Dan Greeno & wf.	Mtge.	Dec	30	49			X										32	19			Lot 10	
Nebr. Annual Conference of Meth. Episc. Church	Percy J. Kelly & wf.	Mtge. Mech. Lien	Jan	17	50									X				32	30			Part Tax Lot 250	
Albert H. Miller	T. A. Bohs & wf.	Mtge. Mech. Lien	Jan	31	50						X							C	395			Tax Lot 240	

Numerical Index, Washington County, Lands

SECTION 11
TOWNSHIP 18
RANGE 11

42855—KLOPP PRINTING CO., OMAHA

GRANTEE	GRANTOR	KIND OF INSTRUMENT	DATE OF INSTRUMENT			N. E. QUARTER			N. W. QUARTER			S. W. QUARTER			S. E. QUARTER			ACRES	RECORDED		RELEASING OR ASSIGNING		REMARKS
			Month	Day	Year	N. E.	N. W.	S. E.	N. E.	N. W.	S. E.	N. E.	N. W.	S. E.	N. E.	N. W.	S. E.		Book	Page	Book	Page	
The Public	Reuben E. Svoboda	Afft.	Sep	15	47				X								K	670			Lots 230, 231, 232		
Cleo H. Hall & wf.	Ottilia M. Svoboda	W.D.	Sep	13	47				X								65	631			Lots 230, 231, 232		
Theodore M.Osterman,Adm	Cleo H. Hall & wf.	Mtge.	Oct	4	47				X								31	47			Lots 230, 231, 232		
The Public	Donna Johnson	Afft.	Oct	9	47				X								L	1			Lot 229		
Lester Barton & wf.	William E. Lucke & wf.	W.D.	Oct	27	47										X		65	673			Part Lot 50		
Old Age Assistance	W. A. Van Huss	Cert. Award	Sep	8	47						X						31	57			Lot 271		
James E. Maher	Fred Hurdum & wf.	W.D.	Nov	1	47						X						65	695			Lot 153		
A. J. Skov & wf.	Elmer Frain & wf.	W.D.	Oct	4	47				X								66	2			Part Tax Lot 212		
Marie D.Andersen & hus.	Annie Marie Nelson	W.D.	Nov	22	47			X									66	10			Tax Lot 154.		
Joseph Novak, et al	Joseph Novak	W.D.	Nov	4	47			X									66	15			Tax Lot 140		
Cleon Roland Wilkins	John G. Jensen & wf.	W.D.	Feb	1	47	X											66	31			Lot 185		
R. H. Thurber,Pltf.	Washington County District Court	Decree	Jun	10	47				X								65	413			Lots 235, 237		
Eugene Christensen & wf.	Ella Hill	Release	Jun	13	47				X								29	644	30	21	Lot 174		
William F. Kuhr	C. Eugene Christiansen & wf.	Mtge.	Jun	12	47		X								X		30	59			Part Lot 50; Cancelled on margin 9-11-1947		
Morris G. Cordas & wf.	Eugene Christiansen & wf.	W.D.	Jun	14	47				X								65	421			Lot 174		
Fred Hurdum	Morris G. Cordas & wf.	Mtge.	Jun	14	47				X								30	61			Lot 174 <i>Indep. Corrected 7/2-7/6-47</i>		
Washington County Bank	Elmer Frain & wf.	Mtge.	Dec	5	47				X								31	86			Tax Lot 212		
John G. Jensen	Cleon Roland Wilkins & wf.	W.D.	Nov	29	47	X											64	85			Tax Lot 185		
Earl L. Reeh	James E. Maher	Cont.	Feb	12	47						X						66	46			Tax Lot 153		
Henry C.Petersen & wf.	Oscar P. Jensen, et al	W.D.	Oct	31	47				X								66	55			Tax Lots 33, 34		
Amanda Hansen	Henry C. Petersen & wf.	Mtge.	Dec	1	47				X								31	95			T.L. 33, 34; Cancelled on margin 12-3-1948		
Elmer M.Rasmussen & wf.	Theodore M.Osterman,Adm	Release	Dec	29	47			X									31	104	25	452	Tax Lot 198		
The Public	Frederick W. Arndt	Afft.	Dec	20	47				X								L	29			Tax Lots 33, 34		
Swen Aage Jensen & wf.	George E. Sorensen	Release	Jan	3	48	X											31	108	25	432	Tax Lots 260		
W. A. Compton & wf.	Swen Aage Jensen & wf.	W.D.	Jan	2	48	X											66	69			Tax Lot 260		
Fred Flake, et al	W. A. Compton & wf.	Mtge.	Jan	2	48	X											31	109			Tax Lot 260; Cancelled on margin 7-18-1951		
Theodore M.Osterman,Adm	Alvin J.Svendgard,Exec.	Mtge. Assgt.	Jul	2	45			X									31	113			Tax Lot 198		
Clara C. Jespersen	Clark O'Hanlon & wf.	W.D.	Jan	19	48										X		66	107			Tax Lot 250		
Niels Peter Nielsen & wf.	Christian B.Larsen & wf.	W.D.	Oct	24	47				X								66	113			Lot 282 & Part Lot 175		
Roland Wilkins Dana College & Trinity Seminary	Theodore Croudy & wf.	Option for Sale	Jan	9	48					X	X						66	131			Lot 247		
Washington County Bank	Louis Johnson, et al	W.D.	Dec	10	47				X								66	154			Lot 229		
	Niels Peter Nielsen & wf.	Mtge.	Feb	16	48			X									31	159			Lots 175 & 282		
Roland Wilkins & wf.	Theodore Croudy & wf.	W.D.	Feb	18	48				X	X							66	176			Tax Lot 247		
Chris E. Jensen & wf.	Dana College & Trinity Seminary	Release	Feb	28	48				X								31	207	25	476	Tax Lot 9 & 136		
Cleo H. Hall & wf.	Theodore M.Osterman,Adm	Release	Mar	20	48				X								31	226	31	47	Tax Lots 230, 231, 232		
Theodore M.Osterman,Adm	Cleo H. Hall & wf.	Mtge.	Mar	20	48				X								31	227			Lots 230, 231, 232		
Viggo Andersen	Dan Greeno & wf.	R.E.Chart Mtge.	Mar	22	48				X								31	231			Lot 10; Cancelled on margin 1-6-1950		
Henry C.Petersen, et al	Washington County District Court	Decree Sher. Deed	Mar	20	48				X								66	273			Lots 33, 34		
Ed Matthiesen	William D.McDonald,Sher	Deed	Apr	1	48			X							X		64	124			Part Lot 50		
Fred T. Andersen	Sumner I. Moore & wf.	Mtge.	Apr	6	48	X											31	252			Lot 259		
Heirs	Washington County Court	Decree	Apr	16	48				X								66	323			Lots 33, 34		
Wilhelmine M.Jensen,Decd	Washington County Court	Decree	Apr	16	48				X								66	336			Lot 153		
Jesse D.Garrison & wf.	James E. Maher & wf.	W.D.	May	1	48						X						31	299			Lot 162		
Ed Matthiessen	Richard M. Daniels	Mtge.	Apr	15	48	X											31	299			Lot 162		
Elmer Frain & wf.	Washington County Bank	Partial Release	May	10	48				X								31	303	31	86	Part Lot 12		
Henry P. Wolsmann & wf.	Christian B.Larsen & wf.	W.D.	May	27	48				X								66	378			Tax Lot 213		
Henry P. Wolsmann & wf.	Elmer Frain & wf.	W.D.	May	28	48				X								66	380			Part Lot 212		

SECTION 11
 TOWNSHIP 18
 RANGE 11

Numerical Index, Washington County, Lands

42899-KLOPP PRINTING CO., OMAHA

GRANTEE	GRANTOR	KIND OF INSTRUMENT	DATE OF INSTRUMENT		N. E. QUARTER			N. W. QUARTER			S. W. QUARTER			S. E. QUARTER			ACRES	RECORDED		RELEASING OR ASSIGNING		REMARKS		
			Month	Day	Year	N.E.	N.W.	S.E.	N.W.	N.E.	S.W.	N.E.	N.W.	S.W.	N.E.	N.W.		S.W.	S.E.	Book	Page		Book	Page
William A. Cooper & wf.	Josie Van Deusen	W.D.	Apr	26	46													63	287			Tax Lot 222		
C. J. Schmidt	William A. Cooper & wf.	Mtge	Apr	26	46													29	241			Tax Lot 222; Cancelled on margin 6-22-1949		
C.E. Chamberlin, et al	Washington County Bank	Release	May	7	46													29	245	25	644	Tax Lot 268		
Adrian C. Flynn & wf.	Richard M. Daniels	W.D.	May	27	46	x												63	312			Part Tax Lot 162		
R. H. Thurber	C. J. Schmidt, Guard.	Deed	Jun	11	46				x									63	333			Tax Lots 235 & 237		
Jesse D. Garrison	R. H. Thurber & wf.	Mtge	Jun	11	46				x									29	267			Cancelled on margin 8-4-1953		
The Public	A. P. Compton	Afft.	Jun	25	46				x									K	514			Lot 82		
Ruby G. Brundage	Axel Axelsen & wf.	W.D.	Jun	25	46				x									63	400					
Dana College & Trinity Seminary	Anna Beck	W.D.	Jul	13	46					x								58	678			Lots 5, 6 & 169		
Heirs, Caroline C. Johnson, Decd.	Washington County Court	Decree	Jun	21	46						x							63	445			Lot 229		
Heirs, Henry Arp, Decd.	Washington County Court	Decree	Jul	26	46							x						63	447			Tax Lot 242		
Donald E. Petersen & wf.	E. M. Beaty & wf.	W.D.	Jul	26	46											x	x	63	451			Lot 93, Part 205; Canc. on margin 3-28-1952		
Carl F. Kolterman	Donald E. Petersen & wf.	Mtge	Jul	27	46											x	x	29	310					
The Public	N. T. Lund	Afft.	Aug	27	46					x								K	551			Tax Lots 230, 231, 232		
Joseph Svoboda & wf.	Nels A. Pedersen & wf.	W.D.	Sep	4	46						x							63	541			Tax Lots 230, 231, 232		
Pearl Stewart	Margaret McMenemy	Q.C.D.	Jun	22	46												x	63	569					
Olga M. Allen	Pearl Stewart	W.D.	Sep	25	46												x	58	692			Tax Lots 22 & 215		
The Public	Chris J. Petersen	Afft.	Sep	30	46					x								K	561					
Mary J. Carlsen, et al	Niels Jensen	W.D.	Oct	18	46	x												63	645			Lot 167		
United Evangelical Lutheran Church	Gerhardt J. Carlsen, et al	Mtge.	Nov	7	46	x												30	14			Lot 167		
Ella Hill	Eugene Christiansen & wf.	Mtge.	Dec	13	46					x								30	21			Lot 174		
R. H. Thurber	Chris J. Petersen, et al	Q.C.D.	Dec	5	46						x							65	91			Tax Lots 235, 237		
Good Shepherd Lutheran Old Peoples Home Assn.	Joseph Svoboda & wf.	W.D.	Feb	25	47	x					x							65	165			Tax Lots 151, 190, 195		
Heirs, James E. Christiansen, Decd.	Washington County Court	Decree	Mar	8	47	x												65	185			Und. 1/3 Int. Lot 139		
E. Christiansen, Decd.	Washington County Court	Decree	Mar	8	47	x												65	186			Lot 139		
C. J. Schmidt, Guard.	C. J. Schmidt, Trustee	Mtge	Mar	15	47													29	557	29	241	Tax Lot 222		
Henry Voss, et al	Federal Land Bank of Omaha	Release	Mar	25	47					x								29	571	22	226	Lot 217		
Clarence D. Porter & wf.	Jesse D. Garrison & wf.	W.D.	Apr	2	47											x		64	39			Lot 129		
Otto Kuhr	Clarence D. Porter & wf.	Mtge.	Apr	2	47												x	30	39			Lot 129; Cancelled on margin 9-28-1949		
H. P. Christensen	John A. Sager, et al	W.D.	Apr	12	47	x												64	47			Lot 139		
William A. Iverson, et al	Margaret Iverson	W.D.	Mar	12	36	x												64	52			Tax Lot 186		
Pearl G. Iverson	William A. Iverson	W.D.	May	8	47	x												64	55			Lot 186		
Occidental Bldg. & Loan Assn.	C.E. Chamberlin & wf.	Mtge.	Apr	13	46												x	29	211					
Bernice E. Jensen	Albert Schulz	W.D.	Jul	11	47						x							65	466			Tax Lot 8		
Fred Hurdum	Bernice E. Jensen & hus.	Mtge.	Jul	11	47							x						29	663			Tax Lot 8; Cancelled on margin 9-9-1952		
Charles J. Appel & wf.	Theodore M. Osterman, Adm.	Release	Jun	25	47	x												27	53	29	53	Tax Lot 245		
Fred Hurdum	Amelia Clausen	Q.C.D.	Mar	8	40													65	479			Lot 153		
Donald E. Petersen & wf.	Charles J. Appel & wf.	W.D.	Jul	25	47	x												65	483			Lot 256		
Fred Hurdum	Donald E. Petersen & wf.	Mtge.	Jul	25	47	x												30	67			Lot 256		
Percy Kelly & wf.	Emmett A. Rounds & wf.	W.D.	Jul	28	47													65	491			Part Tax Lot 250		
Theodore Croudy & wf.	Edith M. Headley	W.D.	Aug	12	47													65	507			Tax Lot 247		
United Evangelical Lutheran Church of Blair	Theodore Croudy & wf.	Mtge.	Aug	12	47						x	x						29	683			Tax Lot 247		
Fred Hurdum	John P. Fleming & wf.	W.D.	Jul	29	47													65	555			Lots 156 & 178		
C. J. Schmidt, Trustee	C. J. Schmidt, Adm.	Assgt.	Sep	5	47													31	10	29	241	Tax Lot 222		
C. J. Schmidt, Adm.	C. J. Schmidt, Gdn.	Mtge.	Jun	1	47													31	11	29	241	Tax Lot 222		
John F. Killian & wf.	Fred Hurdum & wf.	Cont. Sale	Aug	21	47													65	569			Tax Lots 156, 178		

SECTION 11
 TOWNSHIP 18
 RANGE 11

Numerical Index, Washington County, Lands

42895-KLOPP PRINTING CO., OMAHA

GRANTEE	GRANTOR	KIND OF INSTRUMENT	DATE OF INSTRUMENT			N. E. QUARTER			N. W. QUARTER			S. W. QUARTER			S. E. QUARTER			ACRES	RECORDED		RELEASING OR ASSIGNING		REMARKS
			Month	Day	Year	N.E.	N.W.	S.E.	N.E.	N.W.	S.E.	N.E.	N.W.	S.E.	N.E.	N.W.	S.E.		Book	Page	Book	Page	
Nels A. Petersen & wf.	Ruby P. Townsend & hus.	W.D.	Dec	1	43													60	466			Lots 230, 231 & 232	
William C. Allen & wf.	S. G. Mahoney & wf.	W.D.	Nov	26	43													60	468			Tax Lot 224	
Henry Voss & wf.	Henry Voss & wf.	W.D.	Dec	9	43	X												60	484			Lot 217	
The Public	F. W. Arndt	Afft	Dec	18	43			X										J	586			Lot 198	
Elmer M. Rasmussen & wf.	Emma Svendgaard	W.D.	Dec	21	43				X									60	522			Tax Lot 198	
Elmer M. Rasmussen & wf.	Nels M. Svendgaard & wf.	W.D.	Dec	28	43				X									60	523			Tax Lot 198	
Emma Svendgaard	Elmer M. Rasmussen & wf.	Mtge	Dec	21	43				X									25	452			Tax Lot 198	
Merton Thompson	William D. McDonald, Sher	Deed	May	22	40	X												58	360			Tax Lot 137	
Chris Poulson	Jesse D. Garrison & wf.	W.D.	Feb	23	44		X											60	645			Tax Lot 259	
Laura Lorsch & hus.	Carl M. Mortensen & wf.	W.D.	Feb	23	44													60	664			Lot 21	
Amanda Hansen	Laura Lorsch & hus.	Mtge	Feb	24	44													25	468			Cancelled on margin	
Chris E. Jensen & wf.	Dana College & Trinity Seminary, Corp.	W.D.	Feb	10	44					X								60	698			Lot 21 5-11-1945	
Dana College & Trinity Seminary, a Corp.	Chris E. Jensen & wf.	Mtge	Mar	1	44					X								25	476			Tax Lot 9 & 136	
Christian B. Larsen & wf.	Savings & Loan Assn.	Sat. Mtge	Feb	24	44													28	48	22	427	Tax Lot 9 & 136	
R. H. Robinson	Dorothy Hendrickson, et	Q.C.D.	Feb	22	44				X									61	49			Tax Lots 110, 175 & 213	
Heirs, Christ J. Lund, decd.	Washington County Court	Decree	Feb	25	44		X											61	66			Tax Lot 182	
Heirs, Marie Christiansen, decd.	Washington County Court	Decree	Mar	30	44				X									61	84			Tax Lot 86	
Washington County Bank	Karl Christensen & wf.	Mtge	Apr	6	44						X							28	89			Lots 33 & 34	
Heirs, Martha M. Ruwe, decd.	Washington County Court	Decree	Apr	15	44				X			X						61	145			Tax Lot 251 Cancelled on margin 4-9-1946	
Theodore M. Osterman, Adm	Raymond Wulf & wf.	Mtge	Apr	24	44					X								28	160			Lots 255, 70, 157, 158, 73, 240	
R. H. Robinson	Ruth Robertson	Q.C.D.	Apr	22	44					X								61	168			Tax Lot 182	
The Public	Ove T. Anderson	Afft.	Apr	26	44				X		X							J	649			Adj. to Tax Lot 182	
R. H. Robinson	William D. McDonald, Sher.	Sher. Deed	Apr	27	44						X							58	415			Lots 70, 73, 157, 158 & 255	
Raymond Wulf	R. H. Robinson & wf.	W.D.	Apr	24	44						X							61	238			Tax Lot 182	
The Public	Helen Mitchell	Afft.	Jun	26	44		X											J	665			Tax Lot 182	
Rev. J. H. Schaefer & wf.	Helen Mitchell & hus.	W.D.	Jun	19	44		X											61	306			Lot 86	
Henry Voss & wf.	Land Bank Commissioner & Federal Farm Mtge. Corp.	Release Referee	Jul	11	44		X											28	250	22	227	Lot 86	
Ernest Lang	A. Schulz, Referee	Deed	Jul	20	44								X					61	321			Lot 217	
R. W. Short & wf.	Rev. J. H. Schaefer & wf.	W.D.	Jul	27	44		X											61	352			Lot 227 <small>Indexing corrected 9-28-2013 km</small>	
Carl H. Bohs	Albae H. Nelson, Exec.	W.D.	May	5	44									X	X			61	443			Part Lot 86	
Heirs, Catherine Rutledge, decd.	Washington County Court	Decree	Aug	11	44			X										61	366			Lots 156, 178	
Duane M. Reynolds	Louisa E. Peck & hus.	W.D.	Aug	26	44				X									58	452			Tax Lots 99, 111, 112, 265	
Amanda Hansen	Duane M. Reynolds	Mtge	Aug	26	44					X								25	527			Tax Lot 134	
Heirs, Mary E. Sheffield, decd.	Washington County Court	Will Decree	Sep	2	44													61	414			Tax Lot 134 Cancelled on margin 11-13-1945	
N. T. Lund	Nels A. Pederson & wf.	Mtge	Sep	16	44					X								25	537			Tax Lot 156 & 178	
The Public	I. C. Eller	Afft.	Oct	4	44													J	699			Tax Lots 230, 231, 232, Canc. Marg. 8-27-1946	
Alfred A. Andersen & wf.	Armintha Sappinfield	W.D.	Sep	18	44													61	498			Lot 55	
E. V. Newkirk	Alfred Andersen & wf.	Mtge	Oct	9	44													25	549			Lot 228	
Harry F. Sorensen, et al	P. C. Sorensen & wf.	W.D.	Nov	11	44			X										58	481			Lot 228; Cancelled on margin 3-11-1949	
P. C. Sorensen	Harry F. Sorensen, et al	Mtge	Nov	11	44				X									25	555			Tax Lot 199	
Rudolph Kuhl	Henry A. Ruwe	W.D.	Jun	10	44					X		X						61	260			Lot 70, 73, 157, 158	
Eugene Christiansen & wf.	J. S. Johnson & wf.	W.D.	Dec	9	44				X									61	584			Lot 174	
Ella Hill	Eugene Christiansen & wf.	Mtge	Dec	13	44			X										25	559			Lot 174; Cancelled on margin 1-28-1946	
The Public	Sarah D. Ballard	Afft.	Jun	30	23													K	16			Part Lots 70 & 124	
State of Nebraska	Henry A. Ruwe	Easement	Oct	18	44					X		X						K	39			Tax Lot 182 & 1/2 vacated street	
Hans A. Bladt & wf.	Raymond Wulf & wf.	W.D.	Dec	1	44						X							61	649				

Numerical Index, Washington County, Lands

SECTION.....11.....
TOWNSHIP.....18.....
RANGE.....11.....

42885—KLOPP PRINTING CO., OMAHA

GRANTEE	GRANTOR	KIND OF INSTRUMENT	DATE OF INSTRUMENT			N. E. QUARTER			N. W. QUARTER			S. W. QUARTER			S. E. QUARTER			ACRES	RECORDED		RELEASING OR ASSIGNING		REMARKS
			Month	Day	Year	N. E.	N. W.	S. E.	N. E.	N. W.	S. E.	N. E.	N. W.	S. E.	N. E.	N. W.	S. E.		Book	Page	Book	Page	
Ruth P. Murdoch	R. B. Templeton & wf.	Mtge	Feb	9	42													25	310			Tax Lot 233; Cancelled on margin 7-19-1945	
Heirs, Carl J. Hindley, decd.	Washington County Court	Will Decree	Sep	19	41													59	263			Tax Lot 226	
Thomas H. Blanchard	Norman Tilden & wf.	W.D.	Mar	7	42													58	120			Tax Lot 220	
Agnes R. Beck & hus.	N. T. Lund & wf.	W.D.	Oct	28	40													59	325			Tax Lot 248	
Gifford L. Dixon	Marcus Beck & wf.	W.D.	May	29	41													58	122			Tax Lot 248	
Bliss H. Headley & wf.	Fred B. Long & wf.	W.D.	Apr	8	42													59	340			Tax Lot 247	
Naomi Sorensen	Peter H. Sorensen & wf.	W.D.	May	18	42													58	146			Tax Lot 214	
Andrew E. Paine & wf.	Hans J. Nielsen	W.D.	May	15	42													59	387			Tax Lot 131	
Peter L. Petersen	Andrew E. Paine & wf.	Mtge	May	26	42													25	346			Tax Lot 131	
Richard M. Daniels	Ora Odessa Jensen, Gdn.	Recpt. Rise Cert.	Dec	1	41	x												27	261			Tax Lot 162	
Abigail Bernstrup	Johanna Hansen	W.D.	May	25	42													58	149			Tax Lot 109	
Ernest Lang	Caroline Lang	Deed	May	29	42													59	393			Tax Lot 227	
Blair Bldg. & Loan Assn	Richard M. Daniels	Mtge Release & Cert.	Jun	2	42	x												26	149			Tax Lot 162; Cancelled on margin 5-27-1946	
Mabel Schafer, et al	Ora Odessa Jensen, Adm.	W.D.	Jul	1	42													27	297			Lot 21	
Thomas H. Blanchard & wf	Thomas H. Blanchard & wf	W.D.	Aug	20	42													59	462			Tax Lot 220	
The Public	I. C. Eller	Afft.	Oct	21	42													J	363			Lot 54	
Chris J. Lund	Anton Zander & wf.	W.D.	Nov	10	42													58	207			Tax Lot 86	
Paul K. Siert & wf.	Clyde M. Allen, Exec.	Release	Jan	8	43													27	347	21	255	Lot 152	
S. G. Mahoney & wf.	Elmer Wright & wf.	W.D.	Jan	29	43													59	670			Lot 224	
William Johnson & wf.	Henry Christensen & wf.	Release	Feb	17	43													27	396	25	34		
Martin P. Nelson & wf.	Martin P. Nelson & wf.	W.D.	Mar	25	43	x												60	48			Tax Lot 244	
Nona Stricklett & hus.	Nebraska State Savings & Loan Assn.	Sat. Mtge.	Apr	16	43													27	446	17	45		
Nona Stricklett & hus.	Nebraska State Savings & Loan Assn.	Sat. Mtge.	Apr	16	43													27	447	15	460		
Heirs, Anna Petersen, decd.	Washington County Court	Will Decree	May	11	43	x												60	133			Lots 149, 218 & 219	
Heirs, Walter E. Davis, decd.	Washington County Court	Will Decree	May	7	43	x												60	137			Und. & Int. Lots 149, 218 & 219	
Heirs, Nancie Davis, decd	Washington County Court	Will Decree	Apr	30	43	x												60	139			Lots 149, 218 & 219	
Nona Stricklett & hus.	Nebraska State Savings & Loan Assn.	Sat. Mtge.	Jun	12	43													27	513	17	45		
James A. Paulsen	Jesse Davis, et al	W.D.	Aug	31	42	x												60	228			Tax Lots 149, 218 & 219	
Karl Christensen & wf.	Theodore M. Osterman, Adm	Release	Jul	6	43													27	517	23	495	Lot 251	
Elmer Frain & wf.	Ove T. Anderson & wf.	W.D.	Jul	8	43													60	242			Lot 212	
Carl Thomsen	Elmer Frain & wf.	Mtge	Jul	9	43													25	428			Lot 212; Cancelled on margin 3-7-1945	
George H. Kuhr, Jr. Adm.	Ove T. Anderson, et al	Release	Jul	16	43													27	524	25	298	Lot 212	
John R. Rhodes & wf.	Floyd C. Hough & wf.	W.D.	Nov	20	41													60	248			Lot 216	
The Public	A. C. Debel	Afft.	Jul	28	43	x												J	478			Lot 119	
Swen Aage Jensen	Lucille Moir, et al	W.D.	Jul	23	43	x												58	324			Lot 260	
George E. Sorensen	Swen Aage Jensen & wf.	Mtge	Aug	2	43	x												25	432			Lot 260	
Jesse D. Garrison & wf.	Wallace Johnson & wf.	W.D.	Aug	16	43	x												60	291			Lot 129	
Jesse D. Garrison & wf.	Kathleen Carr & hus.	W.D.	Jul	29	43	x												60	292			Lot 259	
The Public	Reed O'Hanlon	Afft.	Aug	26	43	x												J	533			Lot 218	
Margaret T. Dawson, et al	County of Washington, Nebraska	Not. Lis Pendens	Oct	25	43													J	574			Tax Lot 250	
Merton Thompson, et al	County of Washington, Nebraska	Not. Lis Pendens	Oct	25	43	x												J	574			Tax Lot 137	
Lena Hineline, et al	County of Washington, Nebraska	Not. Lis Pendens	Oct	25	43													J	575			Tax Lot 142; Cancelled on margin 11-15-1943	
Dorothy Hendricksen, et al	County of Washington, Nebraska	Not. Lis Pendens	Oct	25	43													J	576			Tax Lot 182	
Soren C. Jensen, et al	County of Washington, Nebraska	Not. Lis Pendens	Oct	25	43													J	576			Tax Lot 279	
Helen Mitchell	Mary & J.C. Kerns, et al	W.D.	Sep	20	43	x												60	432			Tax Lot 86	
Laura Hinkley	William Clark Allen & wf.	Mtge	Nov	27	43													25	448			Tax Lot 224; Cancelled on margin 1-3-1945	

SECTION 11
 TOWNSHIP 18
 RANGE 11

Numerical Index, Washington County, Lands

GRANTEE	GRANTOR	KIND OF INSTRUMENT	DATE OF INSTRUMENT			N. E. QUARTER			N. W. QUARTER			S. W. QUARTER			S. E. QUARTER			ACRES	RECORDED		RELEASING OR ASSIGNING		REMARKS
			Month	Day	Year	N.E.	N.W.	S.E.	N.E.	N.W.	S.E.	N.E.	N.W.	S.E.	N.E.	N.W.	S.E.		Book	Page	Book	Page	
Emma R. Rosenbaum & hus.	Home Owners Loan Corp.	Release Cert	Aug	25	1939														24	430	22	1	Tax Lot 50
Assistance Committee	W. A. Van Huss	Award Cert.	Apr	7	36														24	437			Lot 271: Cancelled on margin 6-30-1941
Assistance Committee	Nels Jensen	Award Cert.	Dec	1	38	x													24	461			Lot 167: Cancelled on margin 6-30-1941
Anton Zander	William D. McDonald, Sher.	Deed	Mar	5	40		x												56	375			Lot 86 <i>with adjoining estate of 9-25-2013 - Kuv</i>
Norman Tilden	William D. McDonald, Sher.	Deed	Feb	28	40														56	372			Lot 220
N. T. Lund	William D. McDonald, Sher.	Deed	Mar	11	40														56	380			Lot 248
H. Lyle Guyer	William D. McDonald, Sher.	Deed	Mar	12	40		x												56	381			Lot 87
H. J. Hansen	William D. McDonald, Sher.	Deed	Mar	12	40														56	382			Part Lot 183
Alfred Paulson	William D. McDonald, Sher.	Deed	Mar	12	40														56	393			Lot 201
Mildred N. Lippincott, et al	H. Lyle Guyer & wf.	Q.C.D.	Mar	9	40		x												57	399			Lot 87
Ruth Robertson	William D. McDonald, Sher.	Deed	Apr	10	40														56	451			N½ Union Street
City of Blair	Karl Christensen, et al	Deed	Apr	30	40														57	433			Part Lot 234
Blair Bldg. & Loan Assn. James	James Marion Stricklett & wf.	Mtge Release	Jun	20	40	x													26	64			Lot 180: Cancelled on margin 4-1-1942
Marion Stricklett & wf.	Carl Graverholt, Exec.	& Cert.	Jun	26	40	x													24	584	21	519	Lot 180
The Public	Mabel L. Heuerman	Afft.	Jun	21	40														J	42			Lot 21
Carl M. Mortensen	Mabel L. Heuerman & hus.	W.D. Cert.	Jun	21	40														56	504			Lot 21
The Public	Washington County Clerk District Court	Sat.	Aug	12	40														24	613	21	623	Tax Lot 153
Fred Hurdum	William D. McDonald, Sher.	Deed	Aug	12	40														56	522			Tax Lot 153
City of Blair	Karl Christensen, et al	Plat Descp.	Mar	19	40														57	403			Tax Lot 234; Lincoln Park Addn.
City of Blair	Alfred Paulsen, et al	Plat Descp.	May	16	40														57	445			Tax Lot 201; 12th Addn to Blair
The Public	Alfred Paulsen, et al	Cont.	Aug	22	40														J	70			Tax Lot 201
The Public	Washington County Clerk District Court	Cert. Sat.	Sep	11	40														24	634	16	596	Tax Lot 201
The Public	Karl Christensen, et al	Cont.	Aug	30	40														J	73			
John A. Sager	Chris Axtell	Q.C.D.	Oct	1	40	x													57	533			Lot 139
Nebr. State Bldg. & Loan Assn.	Ove T. Anderson & wf.	Mtge	Nov	26	40														26	85			Lot 212
Nebr. State Bldg. & Loan Assn.	Ove T. Anderson & wf.	Affts.	Nov	26	40														24	660			Lot 212
Fred Schneekloth	Henry Voss & wf.	Mtge	Dec	3	40		x												24	664			Lot 217
Charles E. Gaydou	William D. McDonald, Sher.	Deed	May	28	40														56	595			Lot 145
Mary Beth Hitchman	Edna M. Hitchman & hus.	W.D. Sher. Deed	Nov	4	33														56	602			Lot 233
Elmer Wright	William D. McDonald, Sher.	Deed	Jan	15	41														56	607			Lot 224
Arthur D. Gustason	Christina Kolterman & hus.	W.D.	Feb	13	41	x													56	618			Lot 263
Peter L. Petersen	Hans J. Nielsen	Mtge	Mar	7	41														25	235			Cancelled on Margin 5-26-1942
Blair Lumber & Coal Co. Nebr. State Bldg. & Loan Assn.	Will Kinsel & wf.	W.D.	---	---	---														58	7			Lot 273
Wallace Johnson & wf.	Wallace Johnson & wf.	Mtge	Apr	16	41		x												26	117			Lot 129
Wallace Johnson & wf.	Nebr. State Bldg. & Loan Assn.	Release	Apr	19	41		x												27	54	26	117	Lot 129
Jesse D. Garrison & wf.	Wallace Johnson, et al	Mtge	Apr	23	41		x												25	264			Tax Lot 129
Home Owners Loan Corp.	Gifford L. Dixon & wf.	Ext. Agmt.	Apr	16	41														27	87	17	297	Tax Lots 238 & 252
Nels M. Jensen & wf.	K. P. Hundahl & wf.	W.D. Sher. Deed	Sep	16	41														59	141			Tax Lot 210
William K. Strode	William D. McDonald, Sher.	Deed	Nov	14	40														56	691			Tax Lot 215 & 22
Pearl Stewart	William K. Strode	Q.C.D.	Oct	20	41														59	158			Tax Lot 215 & 22
The Public	Karl Christensen, et al	Amended Contract	Oct	1	41														J	262			Tax Lot 234
Blair Lumber & Coal Co.	Russel Christensen, et al	Mech. Lien	Dec	3	41	x													C	333			Tax Lot 139: Cancelled on margin 1-10-1941
Ove T. Andersen & wf.	Nebraska State Building & Loan Assn.	Sat. Mtge.	Dec	10	41														27	168	22	392	also 24-660 & 26-85
John C. L. Kuhr	Ove T. Anderson & wf.	Guarantee	Dec	9	41														25	298			Tax Lot 212
Edna M. Hitchman & hus.	Mutual Life Co.	Release	Feb	9	42														27	192	24	404	Lot 233
R.B. Templeton & wf.	Mary Beth Hitchman	W.D.	Jan	17	42														59	258			Tax Lot 233

Numerical Index, Washington County, Lands

SECTION 11
TOWNSHIP 18
RANGE 11

GRANTEE	GRANTOR	KIND OF INSTRUMENT	DATE OF INSTRUMENT		N. E. QUARTER			N. W. QUARTER			S. W. QUARTER			S. E. QUARTER			ACRES	RECORDED		RELEASING OR ASSIGNING		REMARKS	
			Month	Day	Year	N.E.	N.W.	S.W.	N.E.	N.W.	S.W.	N.E.	N.W.	S.W.	N.E.	N.W.		S.W.	Book	Page	Book		Page
William E. Lucke & wf.	Emma R. Rosenbaum	W.D.	Mar	23	1938		X											55	501			Lot 50	
Ludvig P. Skov	Soren Jensen & wf.	W.D.	Mar	26	38		X											55	511			Part Tax Lot 207 ^{7L 278}	
Heirs Charles Seltz, Decd.	Washington County Court	Decree	May	6	38				X									55	540			Lot 18	
J. D. Garrison & wf.	Niels Jensen	Mtge	May	24	38	X		X										21	663			Lot 167; Cancelled on margin 1-3-1944	
Jens Miller	Marion Sutherland, Sher.	Deed	May	10	38				X									56	33			Lot 212	
Nebr. State Bldg. & Loan	Ove T. Anderson & wf.	Mtge	Jun	27	38				X									22	332			Lot 212	
Nebr. State Bldg. & Loan	Ove T. Anderson & wf.	Asst. Rents	Jun	27	38				X									24	138			Lot 212	
Ove T. Anderson & wf.	Jens I. Miller	W.D.	Jun	6	38				X									55	583			Tax Lot 212	
The Public	Washington County Clerk District Court	Cert. Sher. Deed	Jul	1	38							X						24	141	22	173		
Occidental Bldg. & Loan Assn.	Marion Sutherland, Sher.	Mech Lien	Jun	28	38						X							56	73			Tax Lot 197	
C. J. Hindley & wf.	Rivett Lumber & Coal Co.	Occidental Bldg. & Loan Assn.	Aug	15	38						X							C	287			Tax Lot 226	
Christopher C. Fischer	Will Kinsel & wf.	W.D.	Nov	5	38						X							55	683			Lot 197	
Beulah Meier	Will Kinsel & wf.	Mtge	Nov	23	38													21	696			Lot 273; Cancelled on margin 11-25-1941	
G. G. Hines & wf.	Beulah Meier	Release	Nov	12	38													24	191	21	602	Part Lot 144	
Will Kinsel & wf.	G. G. Hines & wf.	W.D.	Nov	23	38													57	8			Lot 273	
Nebr. State Bldg. & Loan Assn.	Ove T. Anderson & wf.	Mtge	Dec	6	38					X								22	392			Lot 212	
Nebr. State Bldg. & Loan Assn.	Ove T. Anderson & wf.	Asst. Rents	Dec	6	38					X								24	205			Lot 212	
Ove T. Anderson & wf.	Nebr. State Bldg. & Loan Assn.	Release	Dec	12	38					X								24	218	24	332	Lot 212	
Louisa E. Peck	Laura Hinkley	W.D.	Feb	25	39					X								56	174			Lot 134	
Laura Hinkley	Louisa E. Peck & hus.	Mtge	Feb	25	39					X								25	23			Lot 134; Cancelled on margin 8-28-1944	
Ella Hill	Ludvig P. Skov	Mtge	Feb	23	39		X											25	31			Part Lot 207; Cancelled on margin 3-2-1943	
Henry Christensen & wf.	William Johnson & wf.	Mtge	Feb	24	39					X								25	34				
William Johnson & wf.	Henry Christensen	Release	Feb	24	39					X								24	275	18	590		
Annie Barton	Soren Larsen & wf.	W.D.	Nov	22	38				X									56	205			Lot 168	
Nebr. State Bldg. & Loan Assn.	Christian B. Larsen & wf.	Mtge	Apr	10	39					X								22	427			Tax Lots 110, 175 & 213	
Christian B. Larsen & wf.	Walter Peck, et al	W.D.	Mar	27	39					X								57	148			Tax Lots 110, 175 & 213	
City of Blair	John A. Rhoades	Or. #509 Pbf. Pub	May	9	39						X							I	609				
J. D. Garrison & wf.	Verda Thietje & hus.	Mtge	May	24	39	X												25	49				
City of Blair	E.M. Beaty & wf.	Deed	Jul	17	39							X	X					57	214			Part Tax Lot 93	
City of Blair	Will Kinsel & wf.	Deed	Jul	17	39								X					57	215			Part Tax Lot 273	
Olga Simonsen, et al	Anna D. Simonsen	W.D.	Aug	14	35						X							57	220			Tax Lot 241	
The Public	N. E. Tilden	Plat Descp.	Jul	19	39						X							57	221			Lot 266, Washington Park Addn.	
Verda Thietje & hus.	J. D. Garrison & wf.	Release	Aug	11	39	X												24	344	25	49	Lot 256	
Emma A. Jensen	Verda Thietje & hus.	W.D.	Aug	12	39	X												56	263			Lot 256	
Fritz Mathiesen	William E. Lucke & wf.	Mtge	Aug	16	39		X											25	63			Cancelled on margin 8-1-1944; Part Lot 50	
Harris Trust & Savings Bank, et al	Northern Natural Gas Co.	M. & Deed	Jul	1	39					X	X							A-1	1-353			Lot 232 Lot 82	
Harris Trust & Savings Bank, et al	Northern Natural Gas Co.	Trust Ind. Disch.	Jul	1	39					X	X							A-2	1-37			Lot 232 Lot 82	
Northern Natural Gas Co.	Chase National Bank	Mtge.	Aug	9	39					X	X							24	345	23	43	Lots 131, 132, 232, 130, 98	
Mutual Life Co.	Edna M. Hitchman & hus.	Mtge	Dec	1	39							X						24	404			Lot 233	
Edna M. Hitchman & hus.	Theodore M. Osterman, Adm	Release	Dec	13	39							X						24	416	18	608	Tax Lot 233	
Theo. L. Aye	Audra L. Longwell & hus.	W.D.	Dec	23	39								X					56	316			Part Lot 274	
The Public	Clark O'Hanlon	Afft.	Jan	3	40		X											I	683			Tax Lot 129	
Karl Christensen et al	Helen Howes Haller & hus	W.D.	Dec	19	39						X							56	322				
Wallace Johnson, et al	J. Hugh McCracken, et al	W.D.	Dec	28	39		X											56	325			Tax Lot 129	
J.D. Garrison & wf.	Wallace Johnson, et al	Mtge	Jan	10	40		X											25	107			Tax Lot 129; Cancelled on margin 4-7-1941	
Frank Rodman	William E. Lucke & wf.	Q.C.D.	Sep	7	39		X											57	348			Part Tax Lot 50	

SECTION 11
 TOWNSHIP 18
 RANGE 11

Numerical Index, Washington County, Lands

GRANTEE		GRANTOR	KIND OF INSTRUMENT	DATE OF INSTRUMENT		N. E. QUARTER			N. W. QUARTER			S. W. QUARTER			S. E. QUARTER			ACRES	RECORDED		RELEASING OR ASSIGNING		REMARKS
				Month	Day	Year	N.E.	N.W.	S.W.	S.E.	N.E.	N.W.	S.W.	S.E.	N.E.	N.W.	S.W.		S.E.	Book	Page	Book	
Minnie Van Huss & hus.	& Loan Assn	Occidental Bldg.	Release	Oct	14	19													23	250	14	433	Lot 197
Chase National Bank	Dana College & Trinity Seminary	Northern Natural Gas Co.	Mtge.	Jul	1	35			X	X									23	43			Lots 132,131,232,130,98
City of Blair		Arthur M. Johns & wf.	W.D.	Jan	23	36					X								54	315			Lots 9 & 136
Federal Land Bank		C. J. Hindley & wf.	Esmt.	Jan	24	36											X		54	343			
Land Bank Commissioner		Henry Voss & wf.	Mtge	Mar	13	36		X											22	226			
Henry Voss & wf.		Henry Voss & wf.	Mtge	Mar	13	36		X	X										22	227			
New York Trust Co.	Chicago & Northwestern Railway Co.	N. T. Lund, Adm. City Bank Farmers Trust Co.	Release	Apr	4	36		X											23	374	16	679	
Daniel B. Greeno		Elizabeth Johnson	Q.C.D.	Mar	28	27				X									I	351			
Walter Peck, et al		Ray L. Peck	Q.C.D.	Apr	20	36			X										I	350			
Home Owners Loan Corp.		Cora O. Hardman	W.D.	Apr	15	36				X									54	395			
Richard M. Daniels		Christ Bekke	W.D.	Jul	3	36	X												54	404			Lots 110,175,213
Margaret T. Dawson		Clarence O. Dawson	W.D.	Jul	24	36								X	X				54	459			Lot 189
Clarence O. Dawson & wf.		National Builders Bank	Release	Aug	1	34											X		54	498			Lot 162
Cora O. Hardman & hus.		Home Owners Loan Corp. Washington County District Court	Release	Aug	21	36											X		54	513			Lot 94
Henry Voss & wf., Pltf.		The Public	Decree	Apr	25	36		X											23	428	18	665	
Karl Christensen & wf.		N. T. Lund Theo. M. Osterman, et al, Adm.	Afft.	Oct	14	36		X											23	464	17	393	Lot 189
Theo. M. Osterman, et al, Adm.		Karl Christensen & wf.	Mtge	Nov	6	36								X					54	576			Lot 217
Charles Davis, Decd.		Washington County Court	Decree	Mar	15	29	X		X										I	399			
Margaret Allen		William Clark Allen, et al	W.D.	Dec	21	36													23	495	21	132	
Edwin T. Osterman, et al		Otto Kuhr & wf.	Mtge	Feb	13	37	X												23	495			
C. S. Nielsen, et al		James Marion Stricklett & wf.	Mtge	Mar	25	37	X												23	495			
Walter Peck		Dora E. Peck & hus.	W.D.	Mar	13	37				X									23	495			
Elva Mae Moats		Minnie Van Huss & hus.	W.D.	Apr	9	37								X					54	679			Lots 149,218,219
Theo. L. Aye Occidental Bldg. & Loan Assn.	vs.	Frank W. Cunningham	W.D.	May	23	35													54	679			Lot 224
Josie Van Deusen		Minnie A. Van Huss & hus	Pendens	Jun	3	37								X					21	495			Lot 160
Land Bank Commissioner		Don C. Van Deusen & wf.	W.D.	Aug	1	33													21	519			Lot 180
Heirs James A. Rhoades, Decd.		Floyd C. Hough & wf.	Mtge	Jul	31	37		X											55	96			Und. 1/7 Int. Tax Lots 110, 175, & 213
Floyd C. Hough		Washington County Court	Decree	Jul	30	37			X										55	124			Part Lot 243
Thomas Barry		Thomas Barry	Q.C.D.	Jul	14	37		X											55	158			Part Lot 144
Thomas Barry		Marion Sutherland, Sher.	Sher. Deed	Aug	7	37		X											53	107			Lot 197
Vern Freeman		Mabel L. Schaefer	W.D.	Aug	19	37													55	232			Lot 222
Carl M. Mortensen		Vern Freeman & wf.	Mtge	Aug	19	37													55	234			Lot 216
Verda Thietje		Fred Thietje	W.D.	Sep	8	37	X												55	245			Lot 216
The Public		Washington County Clerk District Court	Sher. Deed	Aug	7	37		X											55	240			Lot 216
Audra L. Longwell		Washington County Court	Decree	Nov	5	37													55	254			Lot 21
The Public		Ed Wilds	Afft.	Nov	15	37													21	576			Lot 21; Cancelled on margin 6-22-1940
The Public		I. C. Eller	Afft.	Nov	23	37													55	269			Lot 256
The Public		Henry N. Thone	Afft.	Nov	24	37													23	694	18	560	Lot 216
Beulah Meier		G. G. Hines & wf.	Mtge	Dec	2	37													55	322			Part Lot 144
G. G. Hines		Audra L. Longwell & hus.	W.D.	Nov	20	37													I	489	9	382	
Fred Hurdum		Jens Clausen & wf.	Mtge	Feb	1	38													I	489			
Mabel Schaefer		Vern Freeman	W.D.	Mar	17	38													I	490	9	126	
Soren Jensen		Marion Sutherland, Sher.	Sher. Deed	Mar	16	38	X												21	602			Part Lot 144
																			55	361			Part Lot 144
																			21	623			Lot 153
																			55	483			Lot 21
																			55	480			Lot 207

Numerical Index, Washington County, Lands

SECTION 11
TOWNSHIP 18
RANGE 11

GRANTEE		GRANTOR	KIND OF INSTRUMENT	DATE OF INSTRUMENT			N. E. QUARTER			N. W. QUARTER			S. W. QUARTER			S. E. QUARTER			ACRES	RECORDED		RELEASING OR ASSIGNING		REMARKS
				Month	Day	Year	N.E.	N.W.	S.W.	S.E.	N.E.	N.W.	S.W.	S.E.	N.E.	N.W.	S.W.	S.E.		Book	Page	Book	Page	
Dana College & Trinity Seminary, a corp		The United Danish Evan. Lutheran Church in Amer	W.D.	Jul	12	1933													53	105			Lot 132	
Theodore M. Osterman, et al, Adm.		Karl Christensen & wf.	Mtge	Oct	7	33					X								21	132				
Gifford L. Dixon & wf.		Citizens State Bank	Release	Jul	19	33								X					20	343	17	113	Lots 238, 252	
Fred Hurdum		Walter Nelson & wf.	W.D.	Dec	13	33					X								53	236			Lot 170	
Home Owners Loan Corp.		Gifford L. Dixon & wf.	Mtge	Jan	16	34								X					17	297			Lots 238 & 252	
Gifford L. Dixon & wf.		E. H. Luikart, Rec.	Release	Jan	3	34								X					20	364	18	578	Lots 238 & 252	
Frank Ackermann		Carl J. Schmidt, Guard.	Mech Lien	Feb	1	34					X								C	268			Lots 235 & 237; Cancelled on margin 3-13-1934	
The State of Nebraska		James A. Rhoades & wf.	Esmt.	Aug	26	33	X												53	274			Part Lot 119	
The State of Nebraska		Myrtle L. Mow	Esmt.	Jul	18	33	X												53	273			Part Lot 120	
Frances C. Strohm		Nielsine Rosenbek	W.D.	Mar	20	34					X								53	320			Lot 8	
The Public		Reed O'Hanlon	Afft.	Apr	16	34												X	I	177			Lot 189	
City of Blair		Anna D. Simonsen	W.D.	May	15	34								X					53	389			Part Lot 241	
Home Owners Loan Corp.		Cora O. Hardman & hus.	Mtge	May	12	34												X	17	393				
Cora O. Hardman & hus.		Jens L. Petersen	Release	May	21	34												X	20	472	18	124		
Emma R. Rosenbaum		Dorthea M. Petersen, Exec.	W.D.	Jun	25	34		X									X	53	428			Lot 50		
The Public		Clark O'Hanlon	Afft.	Jun	25	34		X									X	I	206					
Home Owners Loan Corp.		Emma R. Rosenbaum & hus.	Mtge	Aug	11	34								X			X	22	1				Lot 50	
Emma R. Rosenbaum & hus.		Dorthea M. Petersen	Release	Aug	21	34								X			X	20	511	13	342		Lot 50	
Heirs, Carrie Wiseman, Decd.		Washington County Court	Decree	Aug	10	34								X	X		X	53	489				Lot 93	
The Public		Clark O'Hanlon	Afft.	Sep	11	34								X	X		X	I	224				Lot 93	
Walter M. McCracken, et al		Elizabeth McCracken & hus	W.D.	Oct	8	34	X											53	528				Lots 129 & 91	
George C. Hineline, & wf.		Occidental Bldg. & Loan Assn.	Release	Oct	30	34			X									20	557	15	531		Lot 142	
Elmer Michelsen		George C. Hineline & wf.	Mtge	Nov	12	34			X									21	253				Lot 142	
Louisa E. Peck		Fred C. Peck & wf.	Q.C.D.	Jan	20	33				X								53	583				Lots 175 & 213	
Alice B. Pierce		Paul K. Siert & wf.	Mtge	Dec	19	34							X					21	255				Lot 152	
B. F. Lundt		Mary E. Sheffield Crutsinger & hus.	W.D.	Feb	22	35											X	53	661					
City of Blair		B. F. Lundt & wf.	W.D.	Feb	23	35											X	53	662				Part Lot 155	
The Public		C. J. Nelson	Afft.	Feb	28	35	X											I	274				Lot 185	
Heirs, Sheldon Peck, Decd		Washington County Court	Decree	Jan	11	35					X							53	696				Lots 175, 213, 110	
Chris Paulsen		Albae H. Nelson	W.D.	Mar	15	35	X											54	1				Lot 185	
Dora E. Peck		Fred C. Peck	W.D.	Apr	6	35				X								54	17				Und. Int. Lot 213	
Albert Schulz		Nielsine Rosenbek, et al	W.D.	Apr	5	35					X							54	23				Lot 8	
Wm. F. Kuhr		Albert Schulz & wf.	Mtge	Apr	10	35					X							21	304				Lot 8; Cancelled on margin 9-21-1943	
E.M. Beaty & wf.		Minnie W. VanDeusen & hus	W.D.	Feb	13	34											X	54	48				Lot 93	
The Public		I. C. Eller	Afft.	May	14	35												I	292					
Josie Van Deusen		Don C. Van Deusen & wf.	W.D.	Aug	1	33												53	107					
Neb. State Bldg. & Loan Assn.		Nona Stricklett & hus.	Mtge	Jun	8	35												22	154					
Mabel L. Schafer		Chris Bekke & wf.	W.D.	Apr	24	35												54	108				Lot 21	
William A. Summers		Isabelle Summers	Q.C.D.	Feb	9	35								X				54	127				Und. Int.	
Arthur M. Johns & wf.		E.H. Luikart, Rec.	Release	Sep	3	35					X			X				23	237	21	46		Lots 9 & 136	
Arthur M. Johns & wf.		E.H. Luikart, Rec.	Release	Sep	3	35					X			X				23	237	21	41		Lots 9 & 136	
Occidental Bldg. & Loan Assn.		Minnie A. VanHuss & hus.	Mtge	Aug	31	35							X					22	173				Lot 197	
Laura Hinkley		W. B. Reynolds & wf.	Q.C.D.	Sep	23	35					X							54	193				Lot 134	
Ruby P. Townsend & hus.		Gina Nelson	Release	Aug	12	35					X							23	244	18	668			
The Public		N. T. Lund	Afft.	Sep	30	35					X							I	317					
Laura Hinkley		Ethel L. Eckley & hus.	W.D.	Sep	19	35					X							54	196				Lot 134	

SECTION 11
 TOWNSHIP 18
 RANGE 11

Numerical Index, Washington County, Lands

GRANTEE	GRANTOR	KIND OF INSTRUMENT	DATE OF INSTRUMENT			N. E. QUARTER			N. W. QUARTER			S. W. QUARTER			S. E. QUARTER			ACRES	RECORDED		RELEASING OR ASSIGNING		REMARKS		
			Month	Day	Year	N.E.	N.W.	S.E.	N.W.	S.W.	S.E.	N.E.	N.W.	S.W.	S.E.	N.E.	N.W.		S.W.	S.E.	Book	Page		Book	Page
Chris Bekke	Marion Sutherland, Sher.	Sher. Deed	Jul	24	31															52	60			Lot 21	
Don C. VanDeusen	Blair Bldg. & Loan Assn.	W.D.	Aug	1	31															52	75			Cancelled on margin	
Blair Bldg. & Loan Assn.	Don C. VanDeusen & wf.	Mtge Cert.	Aug	1	31															17	83			8-2-1933	
Charles F. McBride & wf.	Marcus Beck, Clerk District Court	of Sat. Cert.	Aug	12	31															19	629	11	556		
Warren N. Brunton, et al	Marcus Beck, Clerk District Court	of Sat. Cert.	Aug	12	31															19	628	13	460	Tax Lot 21	
Mo. Valley Pipeline Co. of Nebr.	Robert A. Hooks & wf.	R.W. Grant	Sep	3	31	x			x											52	138			Lots 190 & 195	
Mo. Valley Pipeline Co. of Nebr.	Axel Axelsen & wf.	R.W. Grant	Sep	3	31				x											52	130			Lot 18	
Heirs, Edmund Burke Carrigan, Decd. Nebr., - Iowa	Washington County Court	Decree	Oct	23	31						x	x								52	163			Lots 5, 1 & 2 Cancelled on margin	
Oil Co., A corp.	Don C. VanDeusen & wf.	Mtge	Dec	12	31															18	540			7-20-1932	
Elmer Wright	William C. Allen, et al	Mtge	Dec	8	31															18	548			Lot 224	
Jens Clausen	S.M. Rosenbalm & wf.	W.D.	Jan	6	32							x								52	222			Lot 182	
Agnes R. Martin	Edna M. Hitchman & hus.	Mtge	Jul	16	28															18	554			Lot 233	
Citizens State Bank	Citizens Savings Bank	Assgt.	Jan	18	32						x									19	683	16	496		
Citizens Savings Bank	Citizens State Bank	Assgt.	Jan	21	32						x									19	686	16	686		
Marie Morgan	George H. Kuhr & wf.	W.D.	Jan	23	32	x														52	236			Lot 216	
Martha C. Pontzius	Marie Morgan	Mtge	Jan	11	32	x														18	560			Lot 216	
Fred C. Peck	Benjamin F. Peck	W.D.	Feb	24	32					x										52	269			Und. Int. Lots 175 & 213	
Citizens State Bank	Gifford L. Dixon & wf.	Mtge	Feb	17	32							x								18	578			Lots 238 & 252	
Citizens State Bank	Arthur M. Johns & wf.	Mtge	Feb	26	32						x									18	577			Lots 9 & 136	
Citizens State Bank	Gifford L. Dixon & wf.	Mtge	Feb	17	32							x								17	113			Lots 238 & 252	
Citizens State Bank	Arthur M. Johns & wf.	Mtge	Feb	26	32						x									18	586			Lots 9 & 136	
Henry Christensen	William Johnson & wf.	Mtge	Feb	25	32						x									18	590				
The Public	I. C. Eller	Afft.	Mar	12	32	x														H	619				
Edwin T. Osterman, et al, Adm.	Edna M. Hitchman & hus.	Mtge	Mar	12	32															18	608			Lot 233	
Edna M. Hitchman & hus.	Charles M. Hitchman, Exec	Release R. W.	Mar	12	32															20	111	18	554	Lot 233	
Mo. Valley Pipeline Co. of Nebr.	Gina Nelson, et al	Grant	May	11	31						x									52	305			Lot 232	
Heirs, Neils H. Hansen, Decd.	Washington County Court	Will Decree	Apr	16	32															52	369			Lot 109	
National Builders Bank of Chicago	Clarence O. Dawson	Mtge	May	23	32															18	665			Lot 94	
Ruby P. Townsend	Gina Nelson, et al	Q.C.D.	Mar	7	32						x									52	416			Lots 230, 231, 232	
Gina Nelson	Ruby P. Townsend & hus. Dorthea	Mtge	Jun	4	32						x									18	668				
Emma R. Rosenbaum	M. Peterson, Exec.	W.D.	Nov	8	23															52	498			Lot 50	
Citizens Savings Bank	Citizens State Bank	Assgt.	May	26	32							x								20	205	18	586		
Rivett Lumber & Coal Co. vs.	Christ Bekke	Mech Lien	Jan	12	33															C	260			Lot 21; Cancelled on margin 4-5-1935	
Citizens State Bank	Arthur M. Johns & wf.	Mtge	Feb	26	32							x								21	41			Lots 9 & 136	
Citizens State Bank	Arthur M. Johns & wf.	Mtge	Feb	26	32							x								21	46			Lots 9 & 136	
Laura Hinkley	Fred B. Long & wf.	Mtge	Mar	1	33															21	72			Part Lot 12; Cancelled on margin 6-6-1935	
Northern Gas & Pipeline Co.	Mo. Valley Pipeline Co.	Deed	Aug	29	32						x	x								52	654			Part Lots 98, 130, 131, 132, & 232	
The State Of Nebraska	Myrtle L. Mow	W.D.	Mar	17	33	x														53	18			Part Lot 120	
The State of Nebraska	Christina Kolterman & hus	W.D.	Mar	17	33	x														53	17			Part Lot 107	
The State of Nebraska	James A. Rhoades & wf.	W.D.	Mar	17	33	x														53	16			Part Lot 119	
Christina Kolterman & hus.	Blair Bldg. & Loan Assn.	Partial Release	Mar	17	33	x														20	258	17	21	Part Lot 107	
LeRoy F. Baxter	Emma A. Larsen & hus.	W.D.	Mar	17	33	x														53	14			Part Lot 118	
The State of Nebraska	Emma A. Larsen & hus.	W.D.	Mar	17	33	x														53	15			Part Lot 118	
The State of Nebraska	R. A. Hooks & wf.	W.D.	May	2	33	x														53	31			Part Lot 190	
Amanda Healy	L. P. Skov & wf.	Mtge	Mar	1	33	x														17	186			Lot 207; Cancelled on margin 8-14-1933	
Walter Peck, et al	George W. Peck & wf.	Q.C.D.	May	18	33							x								53	86			Lots 110, 175, 213	

Numerical Index, Washington County, Lands

SECTION 11
TOWNSHIP 18
RANGE 11

GRANTEE	GRANTOR	KIND OF INSTRUMENT	DATE OF INSTRUMENT			N. E. QUARTER			N. W. QUARTER			S. W. QUARTER			S. E. QUARTER			ACRES	RECORDED		RELEASING OR ASSIGNING		REMARKS
			Month	Day	Year	N.E.	N.W.	S.W.	S.E.	N.E.	N.W.	S.W.	S.E.	N.E.	N.W.	S.W.	S.E.		Book	Page	Book	Page	
Dept. of Public Works	Martha M. Rowe & hus.	W.D.	Jun	14	19														50	473			
Christian Hansen & wf.	Nebr. State Bldg. & Loan Assn.	Sat.	Apr	8	29					X									19	12	13	299	
The Public	I. C. Eller	Afft.	Jun	21	29					X									H	272			Lot 4
C. S. Nielsen	James M. Stricklett & wf	Mtge	Jul	8	29	X													18	66			Tax Lot 180; Cancelled on margin 3-25-1937
Cent. Union Trust Co. N. Y. Trustee	Chicago, St. Paul, Minneapolis & Omaha Ry. Co.	Mtge	May	1	29	X	X												19	27			
Heirs, Niels J. Petersen, Decd.	Washington County Court	Decree	Jun	17	29	X													50	552			
The Public	Clark O'Hanlon	Afft.	Aug	31	29							X							H	296			Lot 14
Gifford L. Dixon & wf.	Citizens State Bank	Partial Release	Sep	5	29						X								19	107	15	239	
Walter Nelson	Christian Hansen & wf.	W.D.	Jul	6	29					X									50	578			Tax Lot 170
Christian X. Hansen & wf.	Nebr. State Bldg. & Loan Assn.	Sat.	Oct	2	29					X									19	206	15	441	Tax Lot 170
Fred Hurdum	Walter Nelson & wf.	Mtge	Sep	30	29					X									18	106			Tax Lot 170; Cancelled on margin 12-30-1933
The Public	Alfred Hester	Afft.	May	24	17	1													H	312			
The Public	Clark O'Hanlon	Afft.	Oct	26	29					X									H	314			Tax Lots 149, 218, 219
The Public	Clarkson Haller	Afft.	Oct	25	29					X									H	316			
Jens L. Petersen	Cora C. Hardman & hus.	Mtge	Nov	18	29												X		18	124			
Karl Christensen	Gifford L. Dixon & wf.	W.D.	Sep	23	29						X								50	629			
Catherine Rutledge & hus.	Ella M. Rohwer	Release	Jan	30	30					X									19	258	9	614	
Arthur M. Johns	Edmund Johns & wf.	Q.C.D.	Jan	23	30						X								51	20			Tax Lots 9 & 136 & pt. Cancelled on margin 3-7-1941
Peter L. Petersen	Hans J. Nielsen & wf.	Mtge	Mar	15	30					X									18	230			
Amanda Kubie	Maurice Mehrens, Sher.	Sher. Deed	May	12	30		X												51	172			Lot 86
Farmers State Bank	Amanda Kubie & hus.	Mtge	May	12	30		X												18	262			Lot 86
The Public	Washington County Clerk District Court	Cert. Release	May	14	30		X												19	344	11	650	Lot 86
Christina Kolterman	Otto Kuhr & wf.	W.D.	Dec	15	28	X													51	177			Lot 86 & 107
Blair Bldg. & Loan Assn.	Christina Kolterman & hus.	Mtge	May	15	30	X													17	21			Lot 86; Cancelled on margin 7-6-1934
Fred B. Long	H. Victor Rasmussen & wf.	W.D.	May	2	30						X	X							51	199			Part Lot 12
V. Victor Rasmussen & wf.	Tecumseh Bldg. & Loan Assn.	Release	Jun	14	30						X	X							19	372	12	685	
P. C. Sorenson	Harry Fedde & wf.	W.D.	Sep	20	30					X									51	327			Lot 199
Deep Rock Oil Corp.	Lewis S. Robinson, etal	Lease	Oct	29	30												X		H	440			Part Lot 155
Alec Cruickshank	James Cruickshank & wf.	Q.C.D.	Apr	18	30							X							51	386			Und. Int.
Augusta Meier	Albae H. Nelson	Mtge	Dec	24	30	X													18	359			Lot 185; Cancelled on margin 4-24-1934
Nebr. State Bldg. & Loan Assn.	Nona Stricklett & hus.	Mtge	Jan	31	31												X		17	45			
Nebr. State Bldg. & Loan Assn.	Nona Stricklett & hus.	Assgt. RenEs.	Jan	31	31												X		H	460			
Blair Bldg. & Loan Assn.	Marion Sutherland, Sher.	Sher. Deed	Feb	28	31												X		51	492			
Mo. Valley Pipe Line Co.	Axel Axelsen & wf.	R.W. Grant	Apr	4	31					X									51	631			R.O.W. Lot 82
Mo. Valley Pipe Line Co.	Catherine Rutledge & hus	R.W. Grant	Apr	14	31					X									51	635			R.O.W. Lot 98
Mo. Valley Pipe Line Co.	William Johnson & wf.	R.W. Grant	Apr	15	31					X									51	637			R.O.W. Lot 130
Mo. Valley Pipe Line Co.	Hans J. Nielsen & wf.	R.W. Grant	Apr	14	31					X									51	638			R.O.W. Lot 131
Mo. Valley Pipe Line Co.	R. A. Hooks & wf.	R.W. Grant	Apr	15	31					X									51	639			R.O.W. Lot 195
Mo. Valley Pipe Line Co.	Anna Petersen	R.W. Grant	Apr	15	31					X									51	641			R.O.W. Lots 235-237
Mo. Valley Pipe Line Co.	Chris J. Petersen & wf.	R.W. Grant	Apr	15	31					X									51	642			R.O.W. Lot 236
Mo. Valley Pipe Line Co.	United Danish Evangelical Lutheran Ch. in Amer	R.W. Grant	Apr	30	31					X									51	666			R.O.W. Lot 132
Mo. Valley Pipe Line Co.	R.A. Hooks & wf.	R.W. Grant	May	7	31		X												51	676			R.O.W. Lot 190
Mo. Valley Pipe Line Co.	Catherine Rutledge & hus	W.D.	Jun	3	31					X									52	15			Part Lot 98
George E. Mow & wf.	Ida Andersen	Release	May	9	25		X												19	607	13	427	Lot 120.
Myrtle L. Mow	Geo. E. Mow	W.D.	May	8	30		X												52	22			
J. Phillip Smith & wf.	R. O. Brownell, Rec.	Release	Jun	12	31					X									19	610	7	483	Und. Int. Lot 9

SECTION 11
 TOWNSHIP 18
 RANGE 11

Numerical Index, Washington County, Lands

GRANTEE	GRANTOR	KIND OF INSTRUMENT	DATE OF INSTRUMENT			N. E. QUARTER		N. W. QUARTER		S. W. QUARTER		S. E. QUARTER		ACRES	RECORDED		RELEASING OR ASSIGNING		REMARKS				
			Month	Day	Year	N.E.	N.W.	S.E.	S.W.	N.E.	N.W.	S.E.	S.W.		N.E.	N.W.	S.E.	S.W.		Book	Page	Book	Page
Otto Kuhr	G. F. Bross, Referee	Refer. Deed	Jun	20	28	x									50	34			Tax Lot 107				
Clara Rasmussen & hus.	Fremont State Bank	Release	May	28	28	x									14	485	16	465					
E. Hansen Baer, et al Farmers Loan & Trust Co., Trustee	William Hansen Chicago & Northwestern Railroad Co.	Release Supp. Ind Mtge.	Jun	7	28	x									14	484	16	394					
The Public	Pat Quinlan	Afft.	Aug	15	14		x								14	488	10	164	Right of Way				
Edna M. Hitchman & hus.	Helen Howes Haller	Release	Jul	20	28										11	130			Tax Lot 28				
Farmers State Bank	Maurice Mehrens & wf.	Mtge	Sep	14	28										14	507	15	219					
Harry Fedde	P. C. Sorenson & wf.	W.D.	Sep	17	28										16	596			Tax Lot 184				
P. C. Sorenson	Harry Fedde & wf.	Mtge	Sep	17	28		x								50	114			Part Tax Lot 28				
Heirs, Martin Rasmussen, Decd.	Washington County Court	Will Decree	Sep	18	28	x									16	597			Part Tax Lot 28; Canceled margin 9-20-30				
Citizens State Bank	Irma G. Gustin & hus.	Mtge	Oct	3	28										50	115			Tax Lots 160 & 186				
Elsie E. McBride	James W. Erwin & wf.	W.D.	Jul	24	28										16	605			Und. 1/10 Int.; Canceled margin 5-4-1929				
Fred Thietje & wf.	Frank Ackermann	W.D.	Oct	13	28	x									50	130			Part Lot 94				
Frank Ackermann & wf.	Fred Hurdum	Partial Release	Oct	13	28	x									50	134							
Fred Hurdum	Fred Thietje & wf.	Mtge	Oct	13	28	x									14	564	13	588	Cancelled on margin				
Frank Ackermann	Fred Thietje & wf.	Mtge	Oct	13	28	x									16	608			5-24-1939				
Anna Margrete Rasmussen	Gayhart Mehrens	Q.C.D.	Oct	11	28	x									16	609							
Farmers State Bank	Frank Ackerman	Assgt.	Nov	3	28	x									50	140							
Margaret Iverson	Anne Margrete Rasmussen	W.D.	Sep	13	28	x									14	576	16	609					
Clarkson E. Brunton	Warren N. Brunton & wf.	W.D.	Nov	17	28										50	156			Tax Lot 186				
Sheldon Peck	Hosea Wilson & wf.	W.D.	Jul	31	28			x							50	175			Und. 1/10 Int.				
Sheldon Peck	William Wilson	W.D.	Jul	31	28			x							50	188			Tax Lots 110 & 175				
The Public	Clark O'Hanlon	Afft.	Nov	30	28			x							50	189			Tax Lots 213				
Occidental Bldg. & Loan Assn.	George C. Hineline & wf.	Mtge	Feb	6	29			x							H	176			Tax Lot 213				
The Public	William Reeh	Afft.	Feb	8	29					x					15	531			Lot 142				
The Public	John F. White	Afft.	Feb	8	29					x					H	204			Lot 136				
Sioux City & Pacific Railroad Co., et al	Harry Fedde	Lis Pendens	Feb	13	29			x							H	203							
Albae H. Nelson	Anna Margret Rasmussen	Q.C.D.	Oct	31	28	x									H	208			Tax Lot 199				
Alice B. Pierce	Paul K. Siert & wf.	Ext. Agmt.	Feb	23	29										50	268			Lot 185				
The Public	John F. White	Afft.	Feb	21	29			2	3						14	625	16	52	Lot 152				
Otto Kuhr	Anna Margrete Rasmussen	W.D.	Mar	1	29	x									H	217							
Charley Davis	Niels Jensen	W.D.	Dec	13	28	x		x							50	308			Tax Lot 160				
H. Chr. Jensen	Henry Voss & wf.	Mtge	Mar	2	29	x									50	302			Tax Lots 149, 218, 219				
Arthur Johns, et al	Citizens State Bank	W.D.	Feb	28	29										16	679							
Citizens State Bank	Arthur M. Johns, et al	Mtge	Mar	1	29										50	315			Tax Lots 9 & 136 & pt.				
Heirs, Chris Rosenbek, Decd.	Washington County Court	Will Decree	Mar	7	29										16	686			Tax Lots 9 & 136 & pt. Canceled marg. 2-26-32				
Citizens Savings Bank	Olive J. Smith, Exec. et al	Assgt.	Mar	1	29										50	331			Lot 8				
Heirs, Zachariah Brunton, Decd.	Washington County Court	Decree	Apr	23	29										14	662	16	496					
The Public	I. C. Eller	Afft.	May	2	29										50	401			Tax Lot 226				
Carl J. Hindley	W. J. Maher, Referee	Refer. Deed	May	2	29										H	258			Tax Lot 227				
J. G. Lang	Edith Sutherland & hus.	W.D.	Apr	27	29										50	414			Tax Lot 226				
William Sievers	Vanola J. Brunton	Assgt.	May	--	29										50	415			Tax Lot 227				
Vanola J. Brunton	Carl J. Hindley & wf.	Mtge	May	2	29										14	683	18	43	Tax Lot 226				
Harry Fedde, Pltf.	Washington County District Court	Decree	May	13	29			x							18	43			Tax Lot 226				
Fred Thietje & wf.	Farmers State Bank	Release	Apr	2	29	x									50	436			Part Tax Lot 28				
The Public	J. W. Newell	Afft.	May	22	29			x							14	696	16	609					
															H	264			Tax Lot 28				

Numerical Index, Washington County, Lands

SECTION.....11
TOWNSHIP.....18
RANGE.....11

42889 - KLOPP PRINTING CO., OMAHA

GRANTEE	GRANTOR	KIND OF INSTRUMENT	DATE OF INSTRUMENT			N. E. QUARTER			N. W. QUARTER			S. W. QUARTER			S. E. QUARTER			ACRES	RECORDED		RELEASING OR ASSIGNING		REMARKS
			Month	Day	Year	N.E.	N.W.	S.W.	N.E.	N.W.	S.W.	N.E.	N.W.	S.W.	N.E.	N.W.	S.W.		Book	Page	Book	Page	
Martin P. Nelson	Mads Peter Madsen & wf.	W.D.	Nov	5	1925	x												48	351			Lot 179	
Alice B. Pierce	Paul K. Siert & wf.	Mtge	Feb	24	26													16	52			Tax Lot 152;Cancelled on margin 12-20-1934	
H. Victor Rasmussen	Mary E.Caldwell & hus.	W.D.	Feb	27	26													48	466			Part Lot 12	
Tecumseh Bldg. & Loan Assn.	H.V. Rasmussen & wf.	Mtge	Feb	27	26													12	685			Part Lot 12	
The Public	I. C. Eller	Afft.	Feb	27	26													G	516			Lot 85	
Minnie A. VanHuss	Mary Small	W.D.	Feb	20	26													48	467			Tax Lot 197;Cancelled on margin 5-11-1929	
Gifford L. Dixon vs	Arndt Hardware Co.	Mech Lien	Feb	26	26													C	136			Tax Lot 14	
Citizens Savings Bank	Martin Rasmussen & wf.	Mtge	Mar	5	26	x												16	94			Tax Lot 160;Cancelled on margin 3-2-1929	
Eles P. Lindstrom	John E. Aronson & wf.	W.D.	Feb	26	26													48	556			Tax Lot 214	
N. T. Lund	Earl C.Caldwell & wf.	W.D.	Feb	23	26													48	561			Tax Lot 207	
D.C.VanDeusen,etal,Exec	Lena Kasbohm & hus.	Deed Exec.	Aug	2	26													48	670				
Cora O. Hardman	D.C.VanDeusen, et al	Deed	Aug	--	26													49	12				
Peter Siert	Eles Lindstrom & wf.	Mtge	Oct	1	26													16	194			Tax Lot 214;Cancelled on margin 5-16-1934	
Mary E. Sheffield	Robert B. Beales & wf.	W.D.	May	2	19													49	35			Tax Lot 214	
Peter Sorensen	Mathilda Lindstrom &hus	W.D.	Oct	25	26													49	48				
William J. Sas	Warren Brunton & wf.	Mtge	Feb	25	27													16	243			Tax Lot 21	
Ludwig P. Skov	N. T. Lund & wf.	W.D.	Feb	25	27													49	142			Tax Lot 207	
Augusta Meier	Albae H. Nelson	Mtge	Mar	1	27	x												16	263			Tax Lot 185;Cancelled on margin 12-26-1930	
John H.Grimm, et al vs	Citizens Savings Bank	Lis Pendens	---	---	---													G	678			Tax Lots 9 & 136	
Heirs, Edna G. Allen, Deced	Washington County Court	Decree	Jun	17	27													49	308			Tax Lot 224	
C. S. Nielsen	James M.Stricklett & wf.	Mtge	Jul	6	27	x												16	354			Tax Lot 180;Cancelled on margin 7-8-1929	
C. S. Nielsen	James M.Stricklett & wf.	Mtge	Sep	24	27	x												16	377			Tax Lot 180;Cancelled on margin 7-8-1929	
The Public	City of Blair	Ordnce.	Aug	16	27													H	36				
Nebr. State Bldg. & Loan Assn.	Christian X.Hansen & wf	Mtge	Oct	13	27													15	441			Lot 170	
Crowell Memorial Home	C.C.Crowell Jr., et al	Deed	Jun	2	27													49	432			Tax Lot 61	
Crowell Memorial Home,A corp.	Board Trustees, Crowell Memorial Home	Deed	Jun	2	27													49	434			Tax Lot 61	
The Public	Board Trustees, Crowell Memorial Home	Resol.	Aug	3	27													H	45			Tax Lot 61	
The Public	Nebr. Annual Conf. Meth. Episcopal Church	Resol.	Oct	14	27													H	45			Tax Lot 61	
William Hansen	E. Hansen Baer, et al	Mtge	Oct	24	27	x												16	394			Tax Lot 107	
Nona Stricklett	Clarkson E. Brunton	W.D.	Dec	8	27													49	470				
Heirs, Adolph Aye , Decd.	Washington County Court	Will Decree	Feb	3	28													49	510			Und & Int. Lot 145	
Fremont State Bank	Clara Rasmussen & hus.	Mtge	Mar	3	28	x												16	465			Und. Int. Tax Lot 107	
Citizens Savings Bank	Maurice Mehrens, Sher.	Sher. Deed	Mar	5	28													49	570			Tax Lots 9 & 136	
John W. Hillman	Cora O.Hardiman & hus.	Mtge	Mar	7	28													16	471			Tax Lot 189;Cancelled on margin 11-18-1929	
Occidental Bldg. & Loan Assn.	William VanHuss & wf.	Mtge	Mar	14	28													14	433			Tax Lot 197	
A. C. Debel	Citizens Savngs Bank	Corp W.D.	Mar	22	28													49	609			Tax Lot 9	
Olive J.Smith,Exec.etal	A.C. Debel & wf.	Mtge	Mar	22	28													16	496			Tax Lot 9; Cancelled on margin 2-26-1932	
Citizens Savings Bank	A.C. Debel & wf.	W.D.	Mar	22	28													49	608			Tax Lot 9	
Jens Clausen	S. M. Rosenbalm & wf.	Mtge	Mar	31	28													16	530			Tax Lot 182;Cancelled on margin 1-8-1932	
Nebr. State Bldg. & Loan Assn.	Mona Stricklett & hus.	Mtge Cert	Apr	24	28													15	460				
The Public	City of Blair	CopyOrd	May	12	28													H	104				
C. O. Dawson	James W. Erwin	W.D.	May	28	28													50	1				
Citizens State Bank	Citizens Savings Bank	Corp. W.D.	Jun	1	28													50	3			Tax Lots 9 & 136	
The Public	Clark O'Hanlon	Afft.	Jun	9	28	x												H	115			Tax Lot 107	
Heirs, John Hansen, Decd.	Washington County Court	Will Decree	Jun	9	28	x												50	18			Tax Lot 107	
The Public	Washington County Clerk District Court	Cert. Release	Jun	11	28													14	487				

SECTION 11
 TOWNSHIP 18
 RANGE 11

Numerical Index, Washington County, Lands

GRANTEE	GRANTOR	KIND OF INSTRUMENT	DATE OF INSTRUMENT			N. E. QUARTER			N. W. QUARTER			S. W. QUARTER			S. E. QUARTER			ACRES	RECORDED		RELEASING OR ASSIGNING		REMARKS
			Month	Day	Year	N.E.	N.W.	S.E.	N.W.	N.E.	S.W.	N.E.	N.W.	S.E.	N.E.	N.W.	S.E.		Book	Page	Book	Page	
J. S. Johnson	Minnie VanHuss & hus.	Mtge	Nov	7	1923													13	310			Tax Lot 200	
The Public	N. T. Lund	Afft.	Nov	15	23			X										G	200			Lot 50	
Dorthea M. Petersen	Emma R. Rosenbaum & hus.	Mtge	Dec	15	23			X										13	342			Lot 50	
Anders Larsen	Axel Axelsen & wf.	Mtge	Mar	3	24					X								13	408			Lot 82; Cancelled on margin 3-2-1928	
M. D. Newell	George C. Hineline & wf.	Mtge	Feb	18	24				X									13	417			Lot 142; Cancelled on margin 2-18-1929	
Albae H. Nelson	Charles J. Nelson & wf.	W.D.	Mar	7	24	X												47	293			Lot 185	
George E. Mow	Albert Meier & wf.	W.D.	Aug	11	23		X											47	299			Tax Lot 120	
Ida Anderson	George E. Mow & wf.	Mtge	Mar	1	24		X											13	427			Cancelled on margin 3-9-1925	
George Stewart	S.W. Chambers, Referee	Refer. Deed	Feb	27	24											X		47	304			Tax Lots 22 & 215	
C. J. Nelson	S. G. Mahoney & wf.	W.D.	Feb	7	22	X												47	347			Lot 185	
Christian X. Hansen & wf.	Johanna M. Jensen	Release	Oct	17	23					X								12	272	11	292	Lot 170	
Warren Brunton	S.W. Chambers, Referee	Refer. Deed	Feb	27	24											X		47	366			Tax Lot 21	
Chris Bekke	Warren N. Brunton & wf.	Mtge	Apr	14	24											X		13	460			Tax Lot 21	
Nels C. Jensen & wf.	P. S. Vig	Release	Jun	16	24						X							12	320	13	144	Lot 197	
Mary H. Small	Nels C. Jensen & wf.	W.D.	Jun	14	24						X							47	444			Lot 197	
Thomas N. Carter	George B. Riker, Trust.	W.D.	Aug	28	17											X		47	519				
William Johnson & wf.	Henry Christensen, Exec.	Release	Jul	5	24					X								12	357	9	660	Cancelled on margin 3-1-1932	
Henry Christensen	William Johnson & wf.	Mtge	Aug	25	24					X								13	573				
Caroline Johnson	Gina Nelson, et al	W.D.	Aug	29	24					X								47	538			Tax Lot 229	
Fred Hurdum	Frank Ackermann & wf.	Mtge	Sep	16	24	X												13	588			Tax Lot 181; Cancelled on margin 3-15-1952	
Robert Hooks	J. E. Heinzerling, Trustee	W.D.	Sep	11	24		X											47	553			Lots 151 & 146	
Farmers State Bank	Christian Hansen	Mtge	Oct	14	24		X											13	611			Lot 86; Cancelled on margin 5-29-1930	
Frank Ackermann & wf.	Fred Hurdum	Partial Release	Oct	23	24	X												12	382	13	588		
Mary Sheffield Heirs	Charles R. Mead & wf.	W.D.	Aug	29	24											X	X	47	593			Lots 156 & 178	
A. P. Simonsen, Decd.	Washington County Court	Will Decree	Dec	9	24							X						47	635			Tax Lot 60	
William J. Sas	Warren Brunton & wf.	Mtge	Jan	5	25											X		15	19			Tax Lot 21; Cancelled on margin 2-25-1927	
William F. Kuhr	Charles N. Hansen & wf.	W.D.	Jan	10	25						X							47	684			Tax Lot 211	
The Public	I. C. Eller	Afft.	Jan	21	25			X										G	365			Tax Lot 40	
Henry Arp	Minnie VanHuss & hus.	W.D.	Feb	19	25						X							48	13			Part Tax Lot 200	
Minnie VanHuss & hus.	J. S. Johnson	Release	Feb	11	25						X							12	462	13	310		
Citizens Savings Bank Heirs	Martin Rasmussen & wf.	Mtge	Mar	3	25	X												15	81			Tax Lot 160; Cancelled on margin 3-5-1926	
Jacob Carter, Decd.	Washington County Court	Will Decree	Oct	20	20							X						48	134			Lot 14	
Blair Bldg. Loan Assn.	Zachariah T. Brunton	Mtge	Apr	28	25											X		15	175			Cancelled on margin 5-3-1929	
Gifford L. Dixon	Dora A. Carter	W.D.	May	7	25						X							48	150			Lot 14	
Citizens State Bank	G. L. Dixon & wf.	Mtge	May	1	25						X							15	189			Lot 14; Cancelled on margin 2-26-1932	
Edna M. Hitchman	Helen H. Haller & hus.	W.D.	Jul	2	25						X							48	204				
Helen Howes Haller	Edna M. Hitchman & hus.	Mtge	Jul	3	25						X							15	219			Lot 233	
Citizens State Bank	Gifford L. Dixon & wf.	Mtge	Jul	3	25						X							15	239			PL 14; Cancelled on margin 2-26-1932	
Martha M. Ruwe	Anna D. Simonsen	W.D.	Aug	25	25						X							48	254				
A. R. Brock	Mary Small	Mtge Exec.	Aug	27	25						X							15	257			Cancelled on margin 3-2-1926	
Nels Jensen	Jakob Andreasen, Exec.	Deed	Aug	31	25			X										48	263			Lots 149 & 219	
Gifford L. Dixon & wf.	Citizens State Bank	Partial Release	Jul	15	25						X							12	604	15	189	Part Lot 14	
Anna D. Simonsen	Gifford L. Dixon & wf.	W.D.	Jul	14	25						X							48	260			Part Lot 14	
City of Blair	Anna D. Simonsen, et al	W.D.	Jul	15	25						X							48	275			Public Street	
Mads Peter Madsen	Frank Ackerman & wf.	W.D.	Oct	31	24	X												48	338				
Mads P. Madsen	Chris Samuels & wf.	W.D.	Nov	8	23	X												48	343			Lot 179	

Numerical Index, Washington County, Lands

SECTION..... 11
TOWNSHIP..... 18
RANGE..... 11

42893-KLOPP PRINTING CO., OMAHA

GRANTEE	GRANTOR	KIND OF INSTRUMENT	DATE OF INSTRUMENT			N. E. QUARTER			N. W. QUARTER			S. W. QUARTER			S. E. QUARTER			ACRES	RECORDED		RELEASING OR ASSIGNING		REMARKS				
			Month	Day	Year	N.E.	N.W.	S.W.	S.E.	N.E.	N.W.	S.W.	S.E.	N.E.	N.W.	S.W.	S.E.		N.E.	N.W.	S.W.	S.E.		Book	Page	Book	Page
The Public	B. F. Haller	Afft.	May	1	1922																G	31			Lot 60		
Joseph Novak	Mary Olson & hus.	W.D.	Mar	10	22			X													46	319			Tax Lot 140		
A. P. Simonsen	Nellie H. Smith & hus.	W.D.	Feb	20	22																46	321					
Marie Poulsen	A. P. Simonsen & wf.	Mtge	Feb	21	22																11	583			Cancelled on margin 3-18-1924		
Anders P. Jensen	Frank Ackerman & wf.	Mtge	Mar	1	22	X		X													11	596			Lot 181; Cancelled on margin 9-16-1924		
Ada C. Short	Jacob Short	Q.C.D.	Aug	15	22		X														46	404					
R. W. Short	Ada C. Short	W.D.	Aug	--	22		X														46	405					
Fred Hurdum	Christ Hansen	Mtge	Sep	22	22		X														11	650			Lot 86		
The Public	Ove T. Anderson	Afft.	Oct	12	22			X													G	76			Lot 50		
Emma L. Skinner	E. F. Forgéy & wf.	Mtge	Dec	1	21				X												11	691			Lot 173		
Emma L. Skinner, Pltf. vs	E. F. Forgey et al, Def.	Lis Pends	Nov	22	22				X												G	96			Lot 173		
Margaret Palmer	Albert Meier & wf.	Mtge	Oct	24	22				X												13	6			Lot 82; Cancelled on margin 10-24-1923		
Heirs, Marcus Beck, Decd.	Washington County Court	Decree	Dec	22	22					X											46	504			Lots 5, 6 & 169		
Chris Axelgaard & wf.	Peter M. Christensen & wf.	Release	May	27	22		X														10	588	11	577			
The Public	D. J. Hundahl	Afft.	Jan	24	23				X												G	113			Lot 82		
Martin Rasmussen & wf.	Herman Detlef	Release	Feb	3	23	X															12	15	9	93	Tax Lot 160		
Albert Meier	Axel Axelsen & wf.	W.D.	Jan	19	23		X														46	573					
Axel Axelsen	Albert Meier & wf.	W.D.	Jan	9	23				X												46	575			Lot 82		
Jens Clausen	S. M. Rosenbalm & wf.	Mtge	Mar	3	23						X										13	92			Tax Lot 182; Cancelled on margin 4-17-1928		
Arminta Sappenfield	John S. Gearhard & wf.	W.D.	Jun	28	21																46	609					
Edith Sutherland	John S. Gearhard & wf.	W.D.	Jun	28	21																46	610					
P. S. Vig	Nels C. Jensen & wf.	Mtge	Mar	24	23						X										13	144			Tax Lot 197		
Ove T. Anderson, Gdn.	Ove T. Anderson & wf.	Mtge	Mar	1	23				X												13	166			Cancelled on margin 3-6-1925		
Emma L. Skinner	Maurice Mehrens, Sher.	Sher Dead	May	5	23				X												46	671			Tax Lot 173		
Earl C. Caldwell & wf.	Hemming Jacobsen & wf.	W.D.	May	27	23		X														46	687					
Hemming Jacobsen	Earl C. Caldwell & wf.	Mtge	May	22	23		X														13	196			Cancelled on margin 3-1-1928		
The Public	Washington County Clerk District Court	Release	May	28	23				X												12	99	11	503	Tax Lot 173		
Edna Palmer Allen	John S. Gearhard	W.D.	May	26	23																46	692					
Frank Ackerman & wf.	Anders P. Jensen	Partial Release	Feb	6	23	X															12	102	11	596	Lot 181		
Albert Meier	Peter M. Christensen & wf.	Q.C.D.	Mar	3	23		X														46	695					
Marie I. Lund	Emma L. Skinner & hus.	W.D.	Jun	12	23				X												47	10			Tax Lot 173		
Blair Bldg. & Loan Assn.	Frank Ackermann & wf.	Mtge	Jun	9	23	X															13	220			Tax Lot 181; Cancelled on margin 9-23-1924		
The Public	Christ Bekke	Afft.	Jun	22	23	X															G	157			Tax Lot 181		
Heirs, Mary L. Howes, Decd.	Washington County Court	Decree	Jun	29	23						X										47	110			Lot 209		
The Public	Claus Mencke	Afft.	Feb	26	20		X		X												G	192			Lots 195 & 190		
John Hans Grimm	Crowell Lumber & Grain Company	Release	Sep	28	23					X											12	156	10	342	Lot 9		
Emma L. Skinner	Lewis C. Hovendick, et al	Q.C.D.	Jun	12	23				X												47	118			Tax Lot 173		
Nicholas T. Lund	John E. Aronson & wf.	Mtge	Oct	1	23				X												13	290			Tax Lot 214; Cancelled on margin 10-11-1926		
Robert A. Hooks	Risin McBeth & wf.	W.D.	Aug	30	23		X		X												47	121					
John E. Aronson Nebr. State Bldg. & Loan Assn.	Marie I. Lund & hus.	W.D.	Oct	1	23				X												47	134			Tax Lot 214		
The Public	Christian X. Hansen & wf.	Mtge	Oct	19	23					X											13	299			Tax Lot 170		
Peter Siert	Edward C. Jackson	Afft.	Oct	4	23					X											G	194					
The Public	Nicholas T. Lund	Assgt.	Oct	20	23				X												12	163	13	290	Tax Lot 214		
The Public	I. C. Eller	Afft.	Oct	24	23		X														G	195					
George E. Mow	Axel Axelsen & wf.	Q.C.D.	Oct	24	23		X														47	143					
C. T. Petersen	Ollie J. Smith, Exec.	W.D.	Sep	15	22		X														47	145			Lot 50		

SECTION 11
 TOWNSHIP 18
 RANGE 11

Numerical Index, Washington County, Lands

42855-KLOPP PRINTING CO., OMAHA

GRANTEE	GRANTOR	KIND OF INSTRUMENT	DATE OF INSTRUMENT			N. E. QUARTER				N. W. QUARTER				S. W. QUARTER				S. E. QUARTER				ACRES	RECORDED		RELEASING OR ASSIGNING		REMARKS
			Month	Day	Year	N.E.	N.W.	S.E.	S.W.	N.E.	N.W.	S.E.	S.W.	N.E.	N.W.	S.E.	S.W.	N.E.	N.W.	S.E.	S.W.		Book	Page	Book	Page	
The Public	B. F. Haller	Afft.	Jan	14	1921	x															F	1245					
Heirs Nelson, Decd.	Washington County Court	Decree	Nov	26	20				x												45	558			Tax Lot 122		
Heirs, William G. Cunningham, Decd.	Washington County Court	Decree	Oct	26	20																45	577			Tax Lot 144		
George W. McBride	Zachariah T. Brunton	W.D.	Jan	18	21																45	589			Part Lot 202		
Crowell Lumber & Grain Company	John Hans Grimm	Mtge	Mar	7	21					x											10	342			Lot 9		
S. G. Mahoney	Lars Peter Rasmussen & wf.	W.D.	Mar	9	21	x															45	620			Lot 185		
Anders Larsen	S. G. Mahoney & wf.	Mtge	Mar	15	21	x															11	286			Lot 185; Cancelled on margin 3-5-1927		
Johanna M. Jensen	Christian X. Hansen & wf.	Mtge	Mar	17	21				x												11	292			Lot 170		
Anders P. Jensen	Fred Pedersen	Assgt	Mar	15	19	x		x													10	375	7	561	Lot 181		
Edna Palmer Allen	John S. Gearhard & wf.	W.D.	Jan	25	21																45	658					
Axel Petersen	Emma B. Peterson & hus.	W.D.	Apr	12	21				x												45	660					
The Public	Washington County District Court	Decree Annex.	Apr	25	21	x															46	6			Lots 160, 162, 179, 180, 181, 185, & 186		
The Public	Harry Ervey	Afft	Apr	23	21				x												F	1280			Lots 174, 110, & 175		
J. S. Johnson	Fred Jensen & wf.	W.D.	Apr	27	21				x												46	5			Lots 174, 110, & 175		
Annie Marie Nelson	Chris Nelson	W.D.	May	6	21			x													46	11			Tax Lot 154		
The Public	City of Blair	Ordnce.	Jan	19	21																F	1307					
Clarkson E. Brunton	Zachariah T. Brunton	W.D.	Jun	4	21																46	39			Part Lot 202		
Heirs, Olive Thompson, Decd.	Washington County Court	Decree	Jul	8	21				x												46	69			Lot 137		
Mary Olson	Else C. Munk & hus.	W.D.	Jul	9	21	x															46	76			Und 1/2 Int.		
Carie Wiseman	Minnie W. Van Deusen	W.D.	May	14	19																46	79			Tax Lot 140		
Farmers State Bank	Christ Hansen & wf.	Mtge	Aug	29	21	x															10	448			Und 1/3 Int.		
Christensen Lumber Co.	vs Chris Petersen	Mech Lien	Sep	7	21				x												C	68			Lot 86; Cancelled on margin 9-23-1922		
Minnie Van Huss	William Van Huss	W.D.	Sep	13	21																46	120			Cancelled on margin 4-4-1922		
Chris J. Petersen	Axel Petersen	W.D.	Jul	15	21				x												46	124			Tax Lot 200		
Citizens Savings Bank	John Hans Grimm	Mtge	Oct	15	21																11	445					
The State Bank	Paul K. Slert & wf.	Mtge	Oct	24	21																11	450			Tax Lot 152; Cancelled on margin 2-24-1926		
E. F. Forgey & wf.	Emma L. Skinner	Release	Nov	21	21				x												10	493	11	108	Lot 173		
W. A. Allensworth	E. F. Forgey & wf.	Mtge	Dec	7	21				x												10	503			Lot 173		
Anna Petersen, Guard.	Chris J. Petersen & wf.	W.D.	Oct	8	21				x												46	208					
Anna Petersen, Guard.	Axel Petersen	W.D.	Oct	8	21				x												46	209					
Nellie H. Smith	Carroll R. Knutson	W.D.	Nov	11	13																46	263			Lot 60		
Nellie H. Smith	Mary Lettie Knutson	W.D.	Jun	28	12																46	264			Lot 60		
Chris J. Petersen	Anna Petersen, Guard.	Guard. Deed	Mar	6	22				x												46	266					
Heirs Julius Casper Knutson, Decd.	Washington County Court	Decree	Mar	6	22																46	266			1/7 Int.		
George W. McBride, et al	Robert B. Beales	W.D.	Apr	24	20																46	275			Lot 60		
The Public	I. C. Eller	Afft	Mar	20	22																G	14			Lot 54		
Anna Petersen, Guardian	Chris J. Petersen & wf.	Mtge	Mar	17	22																11	550					
Christensen Lumber Co., et al	Chris J. Petersen & wf.	Mtge	Mar	24	22																11	552					
Charles F. McBride	George W. McBride & wf.	W.D.	Mar	3	22																46	286					
Charles F. McBride	George W. McBride, et al	W.D.	Jan	10	21																46	287					
Frank H. McBride	Charles F. McBride & wf.	Mtge	Mar	24	22																11	568					
Blair Bldg. & Loan Assn	Charles F. McBride & wf.	Mtge	Apr	4	22																11	556					
A. P. Simonsen	Carroll R. Knutson	Q.C.D.	Apr	1	22																46	289			Lot 60		
Peter M. Christensen	Chris Axelgaard & wf.	Mtge	May	13	18	x															11	577			Und. 1/2 Int.		
Joseph Novak	Elsie C. Munk & hus.	W.D.	Mar	31	22																46	310			Tax Lot 140		
Joseph Novak	Elsie K. Jorgensen	W.D. Q.C.D.	Apr	29	22																46	311			Und. 1/2 Int. Tax Lot 140		

Numerical Index, Washington County, Lands

SECTION 11
TOWNSHIP 18
RANGE 11

GRANTEE		GRANTOR	KIND OF INSTRUMENT	DATE OF INSTRUMENT			N. E. QUARTER			N. W. QUARTER			S. W. QUARTER			S. E. QUARTER			ACRES	RECORDED		RELEASING OR ASSIGNING		REMARKS
				Month	Day	Year	N.E.	N.W.	S.W.	S.E.	N.E.	N.W.	S.W.	S.E.	N.E.	N.W.	S.W.	S.E.		Book	Page	Book	Page	
The Public		Claus Mencke	Afft.	Jul	25	19		X	X										F	1025			Lot 40	
The Public		Claus Mencke	Afft.	Jul	24	19		X	X										F	1024			Lot 40	
Chris Axelgaard Nebr. State Bldg. & Loan Ass'n.		Christensen & wf. Gladys Shade	W.D. Mtge	Mar	16	18		X											44	497			Lot 120	
Gladys Shade		Zachariah T. Brunton & wf.	W.D.	Sep	10	19												X	9	556			Part Lot 202	
Zachariah T. Brunton		Gladys Shade	Mtge	Sep	8	19												X	44	535			Part Lot 202	
Zachariah T. Brunton		Gladys Shade	W.D.	Oct	20	19												X	8	687			Part Lot 202; Cancelled on margin 11-3-1919	
George B. Riker, Trust		Samantha L. Pickel & hus.	W.D.	Oct	11	19		X											44	614			Tax Lot 151	
Mike Ingersleve		Lars Hansen	W.D.	Dec	23	19			X										44	635			Und 1/2 Int.	
The Public		E. B. Redfield	Afft.	Dec	30	19		X	X										F	1082				
Catharine Rutledge		Diedrich Schmidt & wf.	W.D.	Nov	10	19				X									44	691				
B.F. Haller		Catherine Rutledge & hus.	Mtge	Feb	2	20				X									9	614				
Ella M. Rohwer		B. F. Haller	Assgt.	Feb	5	20				X									10	42	9	614		
Henry Voss		George Henry Kuhr & wf.	W.D.	Jan	13	20		X											44	677				
Oliver M. Ireland		William Johnson & wf.	W.D.	Sep	15	17				X				X					45	10			Lot 153	
William Johnson		Jakob Andreasen & wf.	W.D.	Feb	28	20				X									45	30				
Ove T. Anderson		William Wilson & wf.	W.D.	Feb	28	20				X									45	31				
Jens Clausen		Fred Jensen	W.D.	Aug	13	19							X						45	57			Lot 153	
Frank Dudgeon & wf.		Charles Maixner	Release	Feb	28	20				X									10	72	8	138		
Charles Maixner		C. L. Poulson	Assgt.	Jul	3	18				X									10	72	8	138		
Hertha E. Platz		William Johnson & wf.	Mtge	Mar	1	20				X									9	660				
Albert Meier		Frank L. Dudgeon & wf.	W.D.	Jul	31	19				X									45	86			Lot 82	
Frank L. Dudgeon & wf.		Beulah Meier	Release	Mar	1	20				X									10	77	7	565	Lot 82	
R. McBeth		Jacob Short	W.D.	Mar	2	20		X		X									45	92			Lots 195 & 190	
Jacob Short		R. McBeth & wf.	Mtge	Mar	6	20		X		X									10	78			Lots 195 & 190; Cancelled on margin 3-2-1923	
J. P. Johnson		C. X. Hansen & wf.	Mtge	Mar	3	20				X									9	711			Lot 170; Cancelled on margin 10-22-1923	
Frank L. Schafer		Frank B. Linden	Q.C.D.	Feb	24	20												X	45	146				
Frank L. Schafer		Frank B. Linden	W.D.	Feb	24	20													45	147				
Anders Larsen		L. P. Rasmussen & wf.	Mtge	Apr	28	20	X												11	68			Lot 185; Cancelled on margin 3-15-1921	
The Public		Claus Mencke	Afft.	May	1	20				X									F	1150			Lot 173	
Helen Howes Haller		Austin P. Howes	Q.C.D.	Apr	29	20					X								45	265			Lot 62	
Blair Bldg. & Loan Assn.		Ove T. Anderson & wf.	Mtge	Mar	31	20				X									11	95			Lot 212; Cancelled on margin 3-6-1923	
E. F. Forgey		Emma L. Skinner & hus.	W.D.	Mar	1	20				X									45	284			Lot 173	
Emma L. Skinner		E. F. Forgey & wf.	Mtge	Mar	1	20				X									11	108			Lot 173	
Farmers Loan & Trust Co.		Chicago & Northwestern Railway Co.	Refund Bd. Mtge	May	1	20		X	X		X	X	X						10	164			Rt. of way	
Heiks, Jorgen C. Jorgensen, Decd.		Douglas County Court	Decree	May	28	20	X												45	299			Tax Lot 140	
Mary Olsen, et al		Else K. Jorgensen	Q.C.D.	Oct	30	19	X												45	301			Tax Lot 140	
Frank W. Cunningham		Eliza J. Cunningham	W.D.	Jul	7	20													45	320				
Benjamin F. Haller		Albert Meier & wf.	Mtge	Oct	22	20				X									11	174			Lot 82; Cancelled on margin 10-24-1927	
P. S. Vig		Ethel L. Jensen & wf.	Mtge	Nov	1	20					X								10	256			Lot 134; Cancelled on margin 11-6-1923	
City of Blair Un. Dan. Ewan, Lutheran Ch. in Am.		John S. Gearhard & wf. Edwin Gilbertson & wf.	W.D. W.D.	Nov	16	20								X					45	484				
J.E. Heinzerling, Trust.		George B. Riker, Trust.	W.D.	Aug	25	20		X											45	502			Tax Lot 132.	
P. C. Sorensen		Mike Ingersleve & wf.	W.D.	Jan	5	21			X										45	529			Tax Lot 151	
Nels C. Jensen		Andrew C. Christensen & wf.	W.D.	Nov	9	20								X					45	539			Part Tax Lot 28	
Blair Bldg. & Loan Assn.		Nels C. Jensen & wf.	Mtge	Nov	15	20								X					11	219			Tax Lot 197 Cancelled on margin 6-14-1924	

Numerical Index, Washington County, Lands

SECTION 11
TOWNSHIP 18
RANGE 11

42895 - KLOPP PRINTING CO., OMAHA

GRANTEE	GRANTOR	KIND OF INSTRUMENT	DATE OF INSTRUMENT			N. E. QUARTER				N. W. QUARTER				S. W. QUARTER				S. E. QUARTER				ACRES	RECORDED		RELEASING OR ASSIGNING		REMARKS
			Month	Day	Year	N.E.	N.W.	S.W.	S.E.	N.E.	N.W.	S.W.	S.E.	N.E.	N.W.	S.W.	S.E.	N.E.	N.W.	S.W.	S.E.		Book	Page	Book	Page	
William VanHuss	Hans Peter Sorensen	W.D.	Nov	20	19																	41	534			Lot 200	
Roscoe O. Wert	J. Peter Jensen & wf.	W.D.	Dec	28	14																	41	546			Lot 134	
Jens B. Jensen	William H. Belknap	W.D.	Oct	23	09																	41	557			Lot 159! Cancelled on margin '3-1-1917	
A. P. Compton	Geo. H. Kuhr, Jr.	Mtge	Jan	13	15	x																7	185			Lot 159	
George H. Kuhr, Jr.	Albert P. Compton & wf.	W.D.	Jan	9	15		x															41	626			Cancelled on margin 5-5-1919	
Hans Jorgensen	Martha M. Ruwe & hus.	W.D.	Mar	13	15																	41	667				
Martha M. Ruwe	Hans Jorgensen & wf.	Mtge	Mar	13	15																	7	213				
Mary A. Beck, et al	Arlington State Bank	Release	Mar	15	15																	6	627	3	885		
Blair Bldg. & Loan Assn.	Pamela D. Yeiser	Mtge	Mar	29	15	x																7	235			Lot 186; Cancelled on margin 7-22-1918	
Peter Christensen	Henry Schmidt & wf.	Mtge	Apr	1	15	x																7	250			Lot 181; Cancelled on margin 2-14-1917	
Henry Schmidt	Peter Christiansen & wf	W.D.	Apr	20	12	x																42	46			Lot 181	
I. Nightingale	Henry Schmidt & wf.	W.D.	Jul	12	15	x																42	140			Lot 181	
Fred Petersen	I. Nightingale & wf.	W.D.	Aug	5	15	x																42	218			Lot 181	
Soren Mortensen	Emma B. Peterson & hus.	Mtge	Mar	1	14																	8	27			Cancelled on margin 3-26-1919	
William Johnson	Anton M. Andersen & wf.	W.D.	Nov	23	15																	42	246			Lot 153	
H. P. Christiansen	Sarah E. Bigford	W.D.	Sep	13	15																	42	280			Lot 141	
The Public	Zachariah T. Brunton & wf.	Plat & Descp.	Jun	25	15																	42	296			Lot 203, Bruntons 2nd Addn	
Helen Howes Haller	Austin P. Howes & wf.	W.D.	Jan	21	13																	42	302			Part Lot 62	
Deidrich Schmidt	Charles A. Dixon & wf.	W.D.	Jan	11	06																	42	385			Lot 128	
Hosea Wilson	Peter Christiansen & wf	W.D.	Mar	1	16																	42	430			Lots 110 & 175	
John R. Aye, et al	Samantha E. Dixon	W.D.	Mar	4	16																	42	438			Tax Lot 145	
Samantha E. Dixon	John R. Aye, et al	Mtge	Mar	1	16																	7	446			Tax Lot 145	
James P. Henry	Frank L. Dudgeon	Mtge	Nov	17	15																	8	138			Lot 82	
Frank L. Dudgeon & wf.	James P. Henry & wf.	W.D.	Nov	20	15																	42	454			Lot 82	
The State Bank	Paul K. Siert & wf.	Mtge	Oct	24	16																	7	514			Lot 152; Cancelled on margin 10-27-1921	
The State Bank	J. Philip Smith & wf.	Mtge	Jul	15	16																	7	483			Lot 9	
The State Bank	Frank L. Dudgeon & wf.	Mtge	Mar	1	16																	7	504			Lot 82; Cancelled on margin '3-2-1917	
Citizens Saving Bank	Niels Jensen	Mtge	Nov	27	16	x																8	220			Lot 167	
K. P. Hundahl	Hans Skov Nielsen & wf.	W.D.	Feb	21	17																	43	49			Part Lot 196	
Frank Ackermann	Frederick Pederson	W.D.	Feb	16	17																	43	53			Lot 181	
The Public	Clara Mencke	Afft	Feb	27	17																	F	756				
Fred Pedersen	Frank Ackermann	Mtge	Feb	24	17	x																7	561			Lot 181; Cancelled on margin 5-29-1922	
Beulah Meier	Frank L. Dudgeon & wf.	Mtge	Mar	1	17																	7	565			Lot 82	
Lars Hansen, et al	C. C. Rasmussen, et al	W.D.	Feb	27	17																	43	67			Tax Lot 28	
John Kuhr	George H. Kuhr, Jr. & wf.	Mtge	Mar	1	17																	7	591			Lot 159; Cancelled on margin 3-6-1920	
Eugene W. Burdic	Chris Richter & wf.	W.D.	Apr	7	17																	43	101			Lot 12	
William L. Caldwell	Eugene W. Burdic & wf.	W.D.	Mar	17	17																	43	102			Lot 12	
Niels Jensen	Citizens Savings Bank	Release	Mar	8	17	x																8	281	8	220		
The Public	I. C. Eller	Afft	Mar	24	17	x																F	771				
Thomas M. Carter	Claribel Fulton	W.D.	Dec	24	08																	43	143				
George B. Riker	Richard B. Carter	Mtge	Feb	15	17																	7	608			Cancelled on margin 5-16-1918	
Richard B. Carter	Nellie G. Wright & hus.	W.D.	Mar	31	17																	43	149				
Richard B. Carter	Nobel Dashner & hus.	W.D.	Mar	17	17																	43	150				
John Hans Grimm	David A. Sappenfield	Govt Decree	Apr	24	17																	43	159				
John George Smith, Decd	Washington County Court	Decree	Apr	26	17																	43	176			Lots 50 & 9	
John Hans Grimm	Ollie J. Smith, et al	W.D.	Nov	16	17																	43	194			Lot 9	

SECTION 11
 TOWNSHIP 18
 RANGE 11

Numerical Index, Washington County, Lands

GRANTEE	GRANTOR	KIND OF INSTRUMENT	DATE OF INSTRUMENT			N. E. QUARTER			N. W. QUARTER			S. W. QUARTER			S. E. QUARTER			ACRES	RECORDED		RELEASING OR ASSIGNING		REMARKS
			Month	Day	Year	N.E.	N.W.	S.E.	N.E.	N.W.	S.E.	N.E.	N.W.	S.E.	N.E.	N.W.	S.E.		Book	Page	Book	Page	
Nellie H. Smith	Mary Lettie Knutson, et al	W.D.	Jun	28	1912							X						40	256			Lot 60	
Frank B. Linden	Marie Seltz	W.D.	Oct	17	12													40	294			Lot 18	
Frank B. Linden	Marie Seltz	Q.C.D.	Oct	17	12													40	295			Lot 18	
James P. Henry, et al	Albert Jensen & wf.	W.D.	Oct	19	12			X										40	305			Lot 82	
Minnie Seltz	Marie Seltz	Q.C.D.			13													40	371			Lot 204	
Albert Jensen	James P. Henry & wf.	Mtge	Oct	21	12			X										5	549			Lot 82; Cancelled on margin 11-3-1917	
Heirs Bothilda Nielsen, Decd.	Washington County Court	Decree	Feb	1	13			X										40	389				
Maurice Mehrens	Hans Peter Sorensen	W.D.	Feb	19	13					X								40	421				
Hans Peter Sorensen	Maurice Mehrens & wf.	Mtge	Feb	19	13					X								5	603				
Edward Johnson	Soren Larsen & wf.	Mtge	Sep	24	12			X										5	617			Lot 168; Cancelled on margin 3-1-1915	
Mary A. Beck	Arlington State Bank	Release	Mar	1	13										X			6	264	5	87		
Soren Larsen	Edward Johnson & wf.	W.D.	Sep	24	12			X										40	470			Lot 168	
M. Matthiesen	Christian X. Hansen & wf.	Mtge	Feb	18	13				X									6	259			Lot 170; Cancelled on margin 7-13-1918	
Niels Jensen	Rasmus Petersen & wf.	W.D.	Feb	18	13	X		X										40	477			Lot 167	
W. B. Reynolds	Louis Damgaard & wf.	W.D.	Mar	22	11				X									40	495			Lot 134	
Charles R. Mead	Pilot Printing Co.	W.D.	Mar	8	13										X	X		40	490			Lot 178	
George B. Riker, Trust.	Zachariah T. Brunton & wf.	Mtge	Mar	5	13										X			6	278			Cancelled on margin 12-2-1919	
J. Peter Jensen	W. B. Reynolds & wf.	W.D.	Mar	11	13				X									40	554			Lot 134	
Gertrude E. Chambers	Syntha E. Ervey	Mtge	Apr	24	13			X										6	309			Lot 85; Cancelled on margin 6-2-1913	
Syntha E. Ervey	Hemming Jacobsen & wf.	Mtge	May	12	13	X												5	661			Lot 85; Cancelled on margin 5-12-1916	
Hemming Jacobsen & wf.	Syntha E. Ervey	W.D.	May	3	13	X												40	591			Lot 85	
Heirs William Jacobson, Decd.	Washington County Court	Decree	Mar	15	12			X										40	622				
Peter Christiansen	Harry Ervey & wf.	W.D.	Jun	10	13				X									40	621			Lot 174	
Harry Ervey	Peter Christiansen & wf.	Mtge	Jun	10	13				X									6	329			Lot 174; Cancelled on margin 1-13-1916	
Albert L. Christensen	J. C. Jorgensen & wf.	W.D.	Jul	28	13			X										40	658			Lot 154	
Emma Syendgaard	Soren Jensen & wf.	W.D.	Aug	11	13			X										40	681			Lot 198	
Andrew C. Christensen	Adelbert French & wf.	W.D.	Oct	20	13					X								41	70			Lot 197	
Hans J. Nielsen	James H. Jensen & wf.	W.D.	Aug	11	13				X									41	73			Lot 131	
Ellsworth Z. Russell & wf.	Adelbert French	Disch.	Nov	11	13				X	X								6	371	4	422	Lot 184.	
Nellie H. Smith	Carroll Knutson	W.D.	Nov	11	13					X								41	92			Lot 60	
Mabel Dashner	Marian M. Brunton	W.D.	Dec	5	13													41	116			1/8 Int. Lots 25 & 95	
City of Blair	Zachariah T. Brunton & wf.	W.D.	Dec	13	13										X			41	123				
Edwin Gilbertson	J. Peter Jensen & wf.	W.D.	Aug	18	13				X									41	206			Tax Lot 132	
J. Peter Jensen	Edwin Gilbertson & wf.	Mtge	Aug	18	13				X									7	40			Tax Lot 132; Cancelled on margin 3-7-1919	
Zachariah T. Brunton	Clara Carter Fulton	Mtge	Mar	2	14													6	428			1/8 Int. Lot 95; Cancelled on margin 4-16-1917	
Emma B. Peterson	Soren Mortensen	W.D.	Mar	5	14			X										41	249			Lot 194	
Heirs, Charles A. Dixon, Decd.	Washington County Court	Decree	Feb	21	14					X								41	373			Lot 145	
Blair National Bank	Christ Hansen & wf.	Mtge	Aug	4	14	X												7	122			Lot 86; Cancelled on margin 10-3-1922	
Chris Nelson	Albert L. Christensen & wf.	W.D.	Aug	12	14			X										41	411			Lot 154	
C. M. Christensen	Hans J. Nielson & wf.	Mtge	Aug	14	14				X									7	123			Lot 131; Cancelled on margin 4-3-1919	
C. C. Rasmussen, et al	Ed Matthiesen, et al	W.D.	Jul	14	14			X										41	423			Lot 198	
Ed Matthiesen	C. C. Rasmussen, et al	Mtge	Jul	16	14			X										6	514			Lot 198; Cancelled on margin 5-12-1924	
Samantha E. Dixon	Charles H. Dixon, et al	Q.C.D.	Nov	23	14					X								41	514			Lot 145	
Samantha E. Dixon	Howard E. Dixon, et al	Q.C.D.	May	12	14					X								41	515			Lot 145	
George B. Riker	Samantha E. Dixon	Mtge	Nov	24	14					X								6	551			Lot 145; Cancelled on margin 11-6-1917	
The Public	E. B. Carrigan	Afft	Oct	27	14										X			F	540				

Numerical Index, Washington County, Lands

SECTION 11
TOWNSHIP 18
RANGE 11

42885-KLOPF PRINTING CO., OMAHA

GRANTEE	GRANTOR	KIND OF INSTRUMENT	DATE OF INSTRUMENT			N. E. QUARTER				N. W. QUARTER				S. W. QUARTER				S. E. QUARTER				ACRES	RECORDED		RELEASING OR ASSIGNING		REMARKS
			Month	Day	Year	N.E.	N.W.	S.W.	S.E.	N.E.	N.W.	S.W.	S.E.	N.E.	N.W.	S.W.	S.E.	N.E.	N.W.	S.W.	S.E.		Book	Page	Book	Page	
Fred Wolf	Pamela D. Yeiser	Mtge	Jul	10	19	x																5	13			Cancelled on margin 6-28-1913	
Samuel W. Chambers	Newton S. Pardeu & wf.	Mtge	Aug	31	09			x														4	832			Lot 142 Cancelled on margin 10-5-1917	
George C. Hineline	Newton S. Pardeu & wf.	W.D.	Oct	20	09			x														38	308			Lot 142	
Christ K. Johnson	Henry Chr. Jensen & wf.	Mtge	Dec	20	09	x																4	865			Cancelled on margin 12-15-1911	
A. P. Compton	Christ K. Johnson & wf.	W.D.	Feb	26	10	x																38	434			Lot 159	
Christ K. Johnson	A. P. Compton & wf.	Mtge	Feb	26	10	x																5	51			Lot 159; Cancelled on margin 3-2-1911	
Hans Schneede	Chris Richter & wf.	Mtge	Feb	28	10					x												5	53			Lots 12, 70, 124; Canc. on margin 3-5-1912	
Arlington State Bank	Martha M. Ruwe, et al	Mtge	Mar	2	10																	5	87				
Anna Sontum	Fannie J. Dixon & hus.	W.D.	Mar	1	10					x												38	517			Lot 130	
Fannie J. Dixon	Anna Sontum & hus.	Mtge	Mar	7	10					x												5	89			Cancelled on margin 5-1-1911	
Martha M. Ruwe, et al	Arlington State Bank	Release	Mar	8	10																	4	977	3	885		
G. G. Lundt	Charles A. Dixon & wf.	Mtge	Mar	1	10						x											4	1020			Cancelled on margin 3-31-1911	
Citizens Trust & Savings Bank	J. H. Flock & wf.	Mtge	Jul	28	10																	4	1070			Lot 156; Cancelled on margin 10-18-1910	
James W. Erwin	Robert B. Beals & wf.	Mtge	Apr	25	10																	5	164			Cancelled on margin 3-26-1912	
Jakob Andreasen	Anna Sontum & hus.	W.D.	Sep	24	10					x												39	128				
Ed Matthiesen, Trust.	Acme Milling Co.	Mtge	Sep	27	10					x												4	1092				
Blair Bldg. & Loan Assn	Hans J. Hansen & wf.	Mtge	Oct	5	10																	5	171			Lot 183; Cancelled on margin 3-3-1917	
Citizens Trust & Savings Bank	J. H. Flock & wf.	Mtge	Oct	17	10																	4	1096			Lot 156; Cancelled on Margin 11-16-1911	
R. B. Beales	James B. Adams & wf.	W.D.	Apr	20	10																	39	146				
City of Blair	Herman H. Hovendick	Deed	Oct	13	10					x												39	140			30' x 30'	
City of Blair	William Wilson & wf.	Deed	Oct	27	10					x												39	151			Part Lot 125	
Peter Christiansen	Hans Nelson & wf.	W.D.	Oct	11	10	x				x												39	227			Lot 181	
Chris Rosenbeck	John Nohrenberg & wf.	W.D.	Jan	7	11																	39	242				
The Pension & Wid. Aid Soc. Un. Dan. Ev. Luth. Ch.	Anton M. Andersen & wf.	Mtge	Jan	25	11																	5	196			Lot 153	
Albert Jensen	Albert Hansen & wf.	W.D.	Nov	26	10					x												39	309			Lot 82	
Paul K. Siert	Howard Freed, et al	W.D.	Feb	9	11																	39	318			Lot 152	
Blair Bldg. & Loan Assn	Paul K. Siert & wf.	Mtge	Mar	3	11																	5	226			Lot 152; Cancelled on margin 10-26-1916	
R. B. Carter	Rhoba A. Garner & hus.	W.D.	Dec	24	10																	39	330			Und. 1/8 Int. Lots 95 & 25	
Herman Detlef	Hans Toft & wf.	W.D.	Sep	30	10	x																39	383			Tax Lot 160	
Charles R. Mead	J. H. Flock & wf.	W.D.	Apr	17	11																	39	398			Lot 156	
Pilot Printing Co.	J. H. Flock & wf.	W.D.	Apr	15	11																	39	410			Lot 178	
Harry Ervey	Syntha Ervey, et al	W.D.	Apr	--	11					x												39	426			Lots 110, 174, 175	
Soren Jensen	Hans Nelson & wf.	W.D.	Apr	17	11					x												39	443			Lot 28	
Citizens State Bank	Claus Mencke, Sheriff	Deed	Nov	13	11					x												39	574				
Acme Milling Co.	Washington County Clerk District Court Pensions & Wid. Aid Soc. Un. Dan. Ev. Luth. Ch.	Cert. of Release	Nov	28	11					x												6	100	4	1092		
Anton M. Andersen & wf.	Ellsworth Z. Russell & wf.	Release	Aug	2	11																	6	101	3	1107		
Hans Peter Sorensen	Adelbert French	W.D.	Dec	29	11																	39	638				
Hans Skov Nielsen & wf.	Paul K. Siert & wf.	Release	Dec	5	11																	6	108	4	604		
Blair Bldg. & Loan Assn	Washington County Court	Mtge	Jan	26	12																	5	347			Lot 152; Cancelled on margin 10-26-1916	
Heirs, Marcus Beck, Decd.	C. M. Hewett & hus.	Decree	Jan	12	12					x												39	686			Lots 5, 6, 169	
Martha M. Ruwe	Chris Richter & wf.	W.D.	Feb	9	12																	40	12			Lot 157	
Martha M. Ruwe	Zachariah T. Brunton & wf.	W.D.	Feb	10	12																	40	35			Lots 124 & 70	
George W. McBride	Frank Harriman	Mtge	Dec	9	11																	5	429			Lot 193; Cancelled on margin 3-15-1913	
Chris Richter	Eda Larsen, et al	Q.C.D.	Mar	27	12																	40	92				
Niels H. Hansen	Z. Russell & wf.	W.D.	May	14	12					x												40	168			Lot 109	
Banking House of A. Castetter		Mtge	Nov	9	11																	6	167			Lot 188; Cancelled on margin 2-26-1913	

SECTION 11

TOWNSHIP 18

RANGE 11

Numerical Index, Washington County, Lands

GRANTEE	GRANTOR	KIND OF INSTRUMENT	DATE OF INSTRUMENT			N. E. QUARTER			N. W. QUARTER			S. W. QUARTER			S. E. QUARTER			ACRES	RECORDED		RELEASING OR ASSIGNING		REMARKS				
			Month	Day	Year	N.E.	N.W.	S.W.	S.E.	N.E.	N.W.	S.W.	S.E.	N.E.	N.W.	S.W.	S.E.		N.E.	N.W.	S.W.	S.E.		Book	Page	Book	Page
Fred Nemetz	Anton E. Munk & wf.	W.D.	Oct	30	07	x															37	271			Tax Lot 179		
Blair Bldg. & Loan Assn.	Fred Nemetz & wf.	Mtge	Oct	30	07	x															4	321			Tax Lot 179; Cancelled on margin 12-2-1916		
J. H. Flock	George B. Riker & wf.	W.D.	Oct	17	07	x															37	275			Tax Lot 178		
Hans Nelson	The Acme Milling Co.	W.D.	Nov	29	07			x													37	285			Tax Lot 28		
Hosea Wilson	August Bruse & wf.	W.D.	Jun	26	07				x												37	298			Tax Lot 122		
Elizabeth McCracken	Jennie R. Roberts & hus.	W.D.	Dec	19	00		x														37	306			Lots 91 & 129		
August Rathmann	John Nohrenberg & wf.	Mtge	Jan	15	08					x											4	358			Lot 8; Cancelled on margin 4-9-1915		
Rasmus Petersen	Christoffer Poulsen	W.D.	Jul	2	07	x		x													37	353			Lot 167		
John Nohrenberg	August Rathmann & wf.	W.D.	Jan	17	08					x											37	355			Lot 8		
Andrew C. Bohs & wf.	Lucien C. Haller	Release	Nov	16	07	x	x														4	373	4	136	Lot 118		
Emma A. Larsen	Andrew C. Bohs & wf.	W.D.	Nov	16	07	x	x														37	357			Lot 118		
Hans Toft	Hans P. Sorensen & wf.	W.D.	Feb	7	08	x															37	370			Tax Lot 160		
John S. Gearhard	Edgar N. Bradley & wf.	W.D.	Jul	5	07										x						37	377			Lot 59		
Adelbert French	Ellsworth Z. Russell	Mtge	Oct	25	07						x	x									4	422			Lot 82; Cancelled on margin 3-1-1911		
Rasmus Petersen	Albert Hansen & wf.	Mtge	Mar	4	08			x													4	417			Lot 188		
Ellsworth Z. Russell	Adelbert French & wf.	W.D.	Oct	25	07							x									37	399			Lot 82		
Albert Hansen	Rasmus Petersen & wf.	W.D.	Jun	27	07			x													37	400			Lot 82		
Chris Richter	Henry Richter, et al	W.D.	Feb	1	08					x	x										37	401			Lots 12, 70, 124		
Peter Reah	Chris Richter & wf.	Mtge	Mar	6	08					x	x										4	428			Cancelled on margin 2-28-1910		
O. I. VanSyc	Samantha E. Dixon & hus.	Mtge	Mar	4	08					x											4	427			Lot 132; Und. 1/5 Int.		
Mary L. Taylor	Maud Petersen	Mtge	Mar	6	08					x											4	433			Lot 132; Und. 1/5 Int.		
Christ H. Samuels	Fred Nemetz & wf.	W.D.	Mar	9	08	x															37	420			Lot 179		
Lena VanDeusen	Eveline C. Bovee	W.D.	Apr	13	07										x						37	66			Lot 189		
P. S. Vig & wf.	Clara H. D. Hogg	Release	Mar	18	08					x											4	477	3	807	Lot 132		
M. D. Newell	Anna M. Beard	Assgt Mech Lien	Feb	12	08			x													4	484	3	336	Lot 142		
John McQuarrie vs Citizens Trust & Savings Bank	Gus Borgelin, et al	Mtge	Jun	15	08					x											B	222			Lot 134; Cancelled on margin 2-16-1910		
Samantha E. Dixon & hus.	J. H. Flock & wf.	Mtge	Jun	25	08																4	508			Lot 156; Cancelled on margin 10-4-1910		
Syntha E. Ervey	O. I. VanSyc	Release	Jul	28	08					x											4	535	4	427	Lot 132, Und. 1/5 Int.		
Bothilda Nielsen	William Ervey	W.D.	Aug	29	08					x											37	547			Lot 109		
Andrew G. Jensen	Peter A. Jensen & wf.	W.D.	Sep	11	08			x													37	554			Tax Lot 122		
J. O. Sterner, et al	Hosea Wilson & wf.	W.D.	Sep	28	08						x										37	571			Tax Lot 152		
Hans Nelson	George Kahnk & wf.	W.D.	Nov	7	08									x							37	594			Tax Lot 152		
George Kahnk Heirs, Anna Elsie Petersen, Decd.	John F. Lewis & wf.	W.D.	Nov	4	08	x			x												37	598			Tax Lot 181		
Hans Skov Nielsen	John O. Sterner, et al	Mtge	Oct	20	08									x							4	585			Tax Lot 152; Cancelled on margin 3-10-1911		
Adelbert French	Washington County Court	Decree	Nov	18	08	x			x												37	622			Lots 166 & 149		
Acme Milling Co.	Adelbert French & wf.	W.D.	Dec	1	08										x						37	632			Lot 172		
Maud Petersen	Hans Skov Nielsen & wf.	Mtge	Dec	3	08										x						4	604			Lot 172		
Samantha L. Dixon & hus.	Hans Nelson & wf.	Q.C.D.	Feb	8	09			x													37	696			Lot 132		
Aaron A. Short	Mary L. Taylor	Release	Feb	25	09						x										4	667	4	433	Lot 132		
Soren Mortensen	O. I. VanSyc	Release	Mar	8	09						x										4	706	4	427	Lot 132		
The Public	Jacob Short & wf.	W.D.	Apr	21	09				x												38	106			Part 172		
Pamela D. Yeiser	Aaron A. Short & wf.	W.D.	Apr	21	09				x												38	107			Lot 171 & Pt. Lot 172		
Robert B. Beales	Ada Pilcher, et al	Plat & Descp.	Apr	28	09				x												38	108			Lot 176		
H. J. Hansen	Christoffer Poulsen	Release	Apr	24	09	x															4	747	3	1218	Lot 176		
	Zachariah T. Brunton & wf.	W.D.	May	12	09																38	136					
	Adelbert French	Release	Jun	24	09						x	x									4	793	3	1187			

Numerical Index, Washington County, Lands

SECTION.....11
TOWNSHIP.....18
RANGE.....11

42895-KLOPP PRINTING CO., OMAHA

GRANTEE	GRANTOR	KIND OF INSTRUMENT	DATE OF INSTRUMENT			N. E. QUARTER			N. W. QUARTER			S. W. QUARTER			S. E. QUARTER			ACRES	RECORDED		RELEASING OR ASSIGNING		REMARKS
			Month	Day	Year	N.E.	N.W.	S.W.	S.E.	N.E.	N.W.	S.W.	S.E.	N.E.	N.W.	S.W.	S.E.		Book	Page	Book	Page	
Arlington State Bank	Martha M. Ruwe, et al	Mtge	Jun	1	1905													3	885			Tax Lot 56	
Ada C. Short Banking House of A. Castetter	Jacob Short & wf.	W.D.	Jul	19	05	x											36	779	F	2	Lot 181; Cancelled on margin 11-9-1908		
Amanda P. Epling	John F. Lewis & wf.	Mtge	Oct	4	05	x											3	1003					
Niels Peter Nielsen	John W. Epling, et al	Release	Oct	5	05					x							3	1012	3	689	Tax Lot 125		
Citizens State Bank	Amanda P. Epling & hus.	W.D.	Sep	30	05					x							36	863			Tax Lot 125		
J. C. Jorgensen	Niels P. Nielsen & wf.	Mtge	Oct	17	05					x							3	1013			Cancelled on margin 9-28-1906		
J. C. Jorgensen	Chris F. Munk & wf.	W.D.	Nov	13	05					x							36	883			Tax Lot 154		
Ada Pilcher, et al	Martha M. Carver & hus.	W.D.	Nov	14	05					x							36	885			Tax Lot 140		
The Public	Claus Mencke, et al	Deed	Aug	7	05					x							36	827			Tax Lot 176		
Christian Hansen	M. K. Davies	Afft	Dec	23	05	x											F	59			Tax Lot 86		
A. H. Hebard	Elvira Newburn & hus.	W.D.	Dec	6	05	x											36	912			Tax Lot 86		
A. F. Kirk	Peter E. Jensen & wf.	W.D.	Dec	27	05					x							36	921			Tax Lot 168		
The Pension & Wid. Aid Soc., Un. Dan. Ev. Luth. Ch.	A. H. Hebard & wf.	Mtge	Jan	1	06					x							3	1077			Tax Lot 168		
Heirs, Charles Seltz, Decd	Anton M. Andersen & wf.	Mtge	Jan	23	06						x						3	1107			Tax Lot 153		
Claus Paasch	Washington County Court	Decree	Mar	1	06												36	999			Tax Lot 18		
Hans P. Sorensen	Julina Paasch	Release	Mar	1	06						x						3	1169	3	498	Tax Lot 152		
George Kahnk	Nels Jespersen & wf.	W.D.	Dec	8	05	x											36	1011			Lot 120		
H. J. Hansen	Claus Paasch & wf.	W.D.	Feb	21	06						x						36	1037			Tax Lot 152		
Adelbert French	Adelbert French & wf.	W.D.	Mar	30	06					x	x						36	1072			Part of Lot 102		
Pamela D. Yeiser	H. J. Hansen	Mtge	Apr	3	06					x	x						3	1187			Part of Lot 102		
Christoffer Paulsen	Christoffer Paulsen & wf	W.D.	May	12	06	x											36	1114			Part of Lot 161		
Johannes Jensen	Pamela D. Yeiser	Mtge	May	12	06	x											3	1218			Part of Lot 161		
Citizens State Bank	H. J. Hansen	W.D.	Jul	6	06						x						36	1163					
B. Arndt	J. H. Flock & wf.	Mtge	Jul	23	06												3	1261			Tax Lot 156; Cancelled on margin 9-26-1908.		
E. C. Pierce	Aaron A. Short & wf.	Mtge	Aug	14	06					x							4	7			Tax Lot 171; Cancelled on margin 8-2-1889		
William Wilson	Louis Damgaard & wf.	Mtge	Feb	27	06					x							4	14			Tax Lot 134; Cancelled on margin 3-8-1911		
P. W. Dixon	Niels Peter Nielsen & wf	W.D.	Sep	28	06					x							36	1241			Tax Lot 125		
Hans Nelson	B. W. Compton	Release	Mar	14	06					x							4	62	3	214	Tax Lot 130		
Christ Bekke	Christ Bekke & wf.	Mtge	Nov	21	06	x											4	71			Lot 162; Cancelled on margin 11-1-1907		
Julia Paasch & hus.	Hans Nelson & wf.	W.D.	Nov	21	06	x											36	1282			Lot 162		
James E. Christiansen	Adelbert French	Release	Dec	26	06						x						4	97	A-2	350	Tax Lot 152		
Blair Bldg. & Loan Assn.	Viola E. Brunton & hus. wf.	W.D.	Jan	19	07					x							36	1351			Lot 139		
Lucien C. Haller	James E. Christiansen & wf.	Mtge	Jan	21	07					x							4	119			Lot 139; Cancelled on margin 8-25-1913		
Anders M. Hoier	Andrew C. Bohs & wf.	Mtge	Feb	5	07	x	x										4	136			Lot 118		
Hans P. Sorensen	Hans P. Sorensen & wf.	Mtge	Feb	25	07	x											4	144			Tax Lot 160; Cancelled on margin 2-8-1908		
J. H. Mickey, et al, Trust.	Anders M. Hoier & wf.	W.D.	Feb	25	07	x											36	1385			Tax Lot 160		
Peter M. Christensen	Christopher C. Crowell & wf.	Deed	Sep	5	06						x						37	47			Lot 61		
Fannie J. Dixon	Hans P. Sorensen & wf.	W.D.	Apr	30	07	x											37	100			Lot 120		
Hemming Jacobsen	Peter W. Dixon	W.D.	Jun	13	07					x							37	133			Lot 130		
H. A. Hebard & wf.	Catherine Kruse	Release	Jun	28	07					x							4	253	3	33	Lot 82		
Edward Johnson	A. F. Kirk	Release	Jul	3	07					x							4	267	3	1079	Tax Lot 168		
Andrew C. Bohs	H. A. Hebard & wf.	W.D.	Jul	8	07					x							37	186			Tax Lot 168		
J. Peter Jensen	Christen M. Christensen & wf.	W.D.	Feb	4	07	x	x										37	186			Tax Lot 118		
George B. Riker	P. S. Vig & wf.	W.D.	Jul	27	07					x							37	191			Tax Lot 132		
Andrew T. Allen	Zachariah T. Brunton & wf.	W.D.	Aug	6	07												37	199			Tax Lot 178		
	Christoffer Poulsen	W.D.	Sep	18	07	x											37	237			S½ Lot 61		

SECTION 11
 TOWNSHIP 18
 RANGE 11

Numerical Index, Washington County, Lands

GRANTEE	GRANTOR	KIND OF INSTRUMENT	DATE OF INSTRUMENT			N. E. QUARTER				N. W. QUARTER				S. W. QUARTER				S. E. QUARTER				RECORDED		RELEASING OR ASSIGNING		REMARKS	
			Month	Day	Year	N.E.	N.W.	S.W.	S.E.	N.W.	N.E.	S.W.	S.E.	N.E.	N.W.	S.W.	S.E.	N.E.	N.W.	S.W.	S.E.	ACRES	Book	Page	Book		Page
James H. Jensen	Wm. W. Wilson & wf.	W.D.	Aug	27	03					X												36	307			Tax Lot 131	
George W. McBride	Zachariah T. Brunton & wf	Mtge	Sep	9	03																	3	348			Lot 96; Part. Rel. 3-23-05	
Rasmus Petersen	Hemming Jacobsen & wf.	W.D.	Oct	1	03				X													36	319			Cancelled marg. 3-15-13	
Nels Jespersen	Diedrich Broderson & wf.	W.D.	Oct	1	03	X																36	320			Lot 82	
Bertha Zinn	Nels Jespersen & wf.	Mtge	Oct	1	03	X																3	355			Lot 120	
The Public	Geo. P. DeTemple	Afft.	Oct	2	03				X													36	325			Tax Lot 131	
George Kahnk	Julia Paasch & hus.	Mtge	Dec	3	03									X								3	403			Lot 152; Cancelled on margin 3-18-1904	
Blair Bldg. & Loan Assn	Anton M. Anderson & wf.	Mtge	Dec	2	03									X								3	405			Lot 153	
John McQuarrie vs	Julia Paasch	Mech Lien	Dec	11	03									X								B	120			Lot 152; Cancelled on margin 3-18-1904	
Lucretia A. Cantlin	Jas. W. Lippincott	Mtge	Dec	12	03	X																3	414			Cancelled on margin 3-22-1913	
George W. McBride	Zachariah T. Brunton & wf	Mtge	Dec	24	03																	3	426			Lot 96; Pt. Relsd. 3-23-05	
Blair Bldg. & Loan Assn	Amanda P. Epling & hus.	Mtge	Jan	20	04				X													3	443			Cancelled marg. 3-15-13	
Newell, McKay & Kelly	L. M. Kellogg	Release	Feb	8	04			X														3	460	Y	420	Lot 125; Cancelled on margin 1-27-1905	
Fink Bros.	Frank D. Thompson & wf.	Mtge	Mar	5	04			X														3	486			Lot 28	
Wm. Ervey	H. H. Hovendick	W.D.	Dec	31	03				X													36	437			Lot 137; Cancelled on margin 4-24-1906	
Claus Paasch	Julina Paasch	W.D.	Mar	17	04									X								36	438			Lot 174	
George Kahnk	Claus Paasch	Mtge	Mar	17	04									X								3	497			Lot 152	
Julina Paasch	Claus Paasch	Mtge	Mar	17	04									X								3	498			Lot 152; Cancelled on margin 3-15-1906	
Blair State Bank	Sarah L. Salisbury	W.D.	Mar	14	04									X								36	438			Lot 152	
Peter E. Jensen	Jorgen C. Jorgensen	W.D.	Mar	30	04			X														36	445			Lot 157	
Jorgen C. Jorgensen	Peter E. Jensen	Mtge	Mar	30	04			X														3	511			Lot 168	
David A. Sappenfield	George Tatnall, Trust.	Release	Mar	21	04					X												3	534	V	79	Lot 168; Cancelled on margin 1-26-1906	
August Rathmann & wf.	Sarah J. O'Hanlon	Release	Mar	1	04					X												3	534	3	214	Lot 8	
Geo. E. Salisbury	Peru Plow & Implement Co.	Release	May	25	04									X								3	553	3	160	Lot 8	
Geo. B. Riker	Zachariah T. Brunton & wf	Mtge	Jun	4	04																	3	555			Lot 157	
C. M. Hewett	Blair State Bank	W.D.	May	25	04									X								36	491			Cancelled on margin 10-11-1907	
Wm. Ervey	Edward Pilcher & wf.	W.D.	Jul	18	04			X														36	530			Tax Lot 157	
Mary Lettie Knutson	C. McMenemy & wf.	W.D.	Sep	22	04									X								36	540			Tax Lot 60	
Zachariah T. Brunton & wf	Geo. W. McBride	Partial Release	Aug	9	04																	3	587	3	348		
Zachariah T. Brunton & wf	Geo. W. McBride	Partial Release	Aug	9	04																	3	587	3	426		
City of Blair	Zachariah T. Brunton & wf	W.D.	Aug	8	04																	36	518			Strip for road	
Henry Chr. Jensen	Christ K. Johnson & wf.	W.D.	Dec	17	04																	36	575				
Christ K. Johnson	Henry Chr. Jensen & wf.	Mtge	Dec	17	04																	3	658			Cancelled on margin 12-20-1909	
Christen M. Christensen	Wm. & Melinda E. Allen	Release	Jan	7	05	X																3	674	3	7	Lot 118	
Blair State Bank	J. H. Flock & wf.	Mtge	Jan	23	05																	3	687			Tax Lot 156; Cancelled on margin 8-3-1906	
Charles D. Epling, et al	Amanda P. Epling & hus.	Mtge	Jan	27	05			X														3	689			Tax Lot 125	
William Hackmack	William Ervey & wf.	Mtge	Dec	21	03			X														3	712			Tax Lot 174; Cancelled on margin 1-4-1907	
The Public	T. M. Carter	Afft	May	31	01																	F	37				
Heirs, Emily Kline, Decd.	Washington County Court	Decree	Feb	24	05				X													36	656			Tax Lot 132	
Edward Pilcher, Decd.	Washington County Court	Decree	Apr	7	05			X		X												3.51	36	688			Tax Lot 176
The Public	Zachariah T. Brunton & wf	Plat & Descp.	Mar	21	05																	36	665			Brunton's Adn., Blair	
P. S. Vig	Frank R. Kline, et al	W.D.	Mar	9	05				X													36	676			Tax Lot 132	
Chas. McMenemy	P. S. Vig & wf.	Mtge	Apr	1	05				X													3	807			Tax Lot 132	
The Public	C. A. Dixon	Afft	Mar	30	05				X													36	677			Tax Lot 132	
Clara H. D. Hogg	Charles McMenemy	Assgt	Apr	18	05				X													3	841	3	807	Tax Lot 132	
R. B. Carter	Jay N. Carter	Q.C.D.	Mar	31	05																	36	696			Tax Lot 132	
																										Lots 25 & 95	

Numerical Index, Washington County, Lands

SECTION 11
TOWNSHIP 18
RANGE 11

42895-KLOPP PRINTING CO., OMAHA

GRANTEE	GRANTOR	KIND OF INSTRUMENT	DATE OF INSTRUMENT		N. E. QUARTER			N. W. QUARTER			S. W. QUARTER			S. E. QUARTER			ACRES	RECORDED		RELEASING OR ASSIGNING		REMARKS	
			Month	Day	Year	N.E.	N.W.	S.W.	N.E.	N.W.	S.W.	N.E.	N.W.	S.W.	N.E.	N.W.		S.W.	Book	Page	Book		Page
Edwards & Bradford Lumber Company	Juliana Paasch & hus.	Mtge	Feb	15	1902							X							A-2	472			Lots 25 & 95; Cancelled on margin 3-26-1902
Frank W. Cunningham	Jay N. Carter	Mtge	Feb	21	02												X	A-2	489				
Lucetta Van Deusen	Charles McMenemy & wf.	Q.C.D.	Mar	30	80												X	35	343			Lot 25	
Thomas M. Carter	Stephen G. Newburn & wf.	W.D.	Mar	26	02												X	35	347			Lots 21 & 22 Lots 21 & 22; Cancelled on margin 11-1-02	
Stephen G. Newburn	Thomas M. Carter	Mtge	Mar	26	02												X	A-2	609				
James W. Erwin	Cleo C. Monroe & hus.	W.D.	Mar	28	02												X	35	354			Lot 94	
Thomas M. Carter	Frederick Beck & wf.	W.D.	Mar	29	02												X	35	380			Lot 30	
Gayhart Mehrens	Wm. B. Cauble	Release	Mar	31	02	X												A2	632	A-2	153	Lot 80	
Christoffer Paulsen	Gayhart Mehrens & wf.	W.D.	Mar	29	02	X												35	390			Lot 161	
Hans Nelson	Gayhart Mehrens & wf.	W.D.	Mar	29	02	X												35	391			Lot 162	
Jorgen C. Jorgensen	Gayhart Mehrens & wf.	W.D.	Mar	29	02	X												35	392			Lot 163	
Anders M. Hoier	Gayhart Mehrens & wf.	W.D.	Mar	29	02	X												35	393			Lot 160	
Christ K. Johnson	Gayhart Mehrens & wf.	W.D.	Mar	31	02		X											35	394			Lot 159	
Blair Bldg. & Loan Assn	John F. Peterson & wf.	Mtge	Apr	10	02			X										3	1			Cancelled on margin 2-14-1906	
Christen M. Christensen	Milinda E. Allen & hus.	W.D.	Apr	21	02		X											35	431			Lot 118	
William Allen, et al	Christen M. Christensen & wf.	Mtge	Apr	21	02		X											3	7			Lot 118	
Anton M. Andersen	Marcus Beck & wf.	W.D.	May	27	02							X						35	483			Lot 153	
Cathrina Kruse	Hemming Jacobsen & wf.	Mtge	Jun	16	02					X								3	33				
Hemming Jacobsen	Cathrina Kruse & hus.	W.D.	Jun	11	02					X								35	525			Lot 82	
Chris. F. Munk	John F. Petersen & wf.	W.D.	Jun	13	02			X										35	536			Lot 154	
The Public	J. C. Jorgensen & wf.	Plat & Desc.	Aug	8	02	X												35	626			Jorgensen's 2nd Addn.	
Thomas Christiansen	George Neff & wf.	W.D.	Aug	27	02	X												36	9			Triangular piece	
J. Paasch & hus.	Edwards & Bradford Lumber Company	Release	Sep	6	02							X						3	81	A-2	472		
George E. Salisbury	August Verlantz & wf.	W.D.	Sep	12	02							X						36	31			Lot 157	
Blair State Bank	Sarah L. Salisbury & hus	Mtge	Sep	12	02							X						3	91			Cancelled on margin 6-6-1904 Lot 157;	
Christian X. Hansen	Hertha E. Platz & hus.	W.D.	Sep	24	02					X								36	36				
Marcus Beck	Christian X. Hansen & wf	W.D.	Sep	25	02					X								36	36				
Hertha E. Platz	Christian X. Hansen & wf	Mtge	Sep	25	02					X								3	95			Cancelled on margin 3-4-1913	
Martha M. Carver	Isabelle M. Carter & hus	W.D.	Oct	6	02			X										36	44			Lot 140	
Minnie G. Miller	Ellen E. Gardener	Asgt	Sep	24	02					X								3	121	A-2	259		
The Public	Frank R. Kline	Afft	Nov	3	02					X								36	64				
E. B. Redfield	Julia Paasch & hus.	Mtge	Dec	19	02							X						3	153			Lot 152; Cancelled on margin 12-3-1903	
Peru Plow & Implement Co.	George E. Salisbury & wf	Mtge	Dec	31	02							X						3	160			Lot 157	
Zachariah T. Brunton	Warren N. Brunton & wf.	W.D.	Jan	8	03									X	X			36	109			Lot 178	
Peter A. Jensen	Johannes Jensen & wf.	W.D.	Feb	11	03			X								X	X	36	131			Lot 109	
Sarah J. O'Hanlon	Aug. Rathmann & wf.	Mtge	Mar	2	03					X								3	214			Lot 8	
Peter W. Dixon	D. H. Compton, et al	W.D.	Feb	20	03					X								36	156			Lot 130	
D. A. Compton, et al	P. W. Dixon & wf.	Mtge	Mar	2	03					X								3	214			Lot 130	
Aug. Rathmann	Sarah J. O'Hanlon	W.D.	Aug	25	02					X								36	156			Lot 8	
Blair Bldg. & Loan Assn	Christian F. Munk & wf.	Mtge	Mar	2	03			X										3	219			Lot 154; Cancelled on margin 2-14-1906	
M. Matthiesen	Hertha E. Platz	Assgt	Mar	17	03					X								3	237	3	95		
Blair State Bank	Mary A. Beck	Mtge	Mar	19	03							X						3	238			Lot 56; Cancelled on margin 6-8-1903	
Aaron A. Short	Jacob Short & wf.	W.D.	Mar	31	03				X									36	191			Part Lot 83	
George B. Riker	Aaron A. Short & wf.	Mtge	Mar	31	03				X									3	247			Pt. L. 83; Cancelled on margin 9-28-1905	
Martha M. Ruwe	Mary A. Beck	W.D.	Jun	20	03							X						36	266			Lot 56	
Anna M. Beard	Newton S. Pardeu & wf.	Mtge	Aug	2	03			X										3	336			Cancelled on margin 9-16-1909	

SECTION 11
 TOWNSHIP 18
 RANGE 11

Numerical Index, Washington County, Lands

42895—KLOPP PRINTING CO., OMAHA

GRANTEE	GRANTOR	KIND OF INSTRUMENT	DATE OF INSTRUMENT		N. E. QUARTER			N. W. QUARTER			S. W. QUARTER			S. E. QUARTER			ACRES	RECORDED		RELEASING OR ASSIGNING		REMARKS
			Month	Day	Year	N.E.	N.W.	S.E.	N.W.	S.W.	S.E.	N.E.	N.W.	S.W.	S.E.	Book		Page	Book	Page		
William H. Belknap	Everett S. Gaylord	W.D.	Feb	1	01													34	229			Narrow Strip
Anne Calkins	William H. Belknap	Mtge	Feb	1	01													A-1	449			Narrow Strip
Martha M. Ruwe	John S. Gearhard & wf.	W.D.	Feb	13	01													34	249			Lot 73
Martha M. Ruwe	George M. Couffer & wf.	W.D.	Feb	15	01													34	257			
Everett S. Gaylord	William H. Belknap	Mtge	Feb	1	01													A-1	464			Narrow Strip; Cancelled on margin 4-2-1906
Diedrich Brodersen	Charles Nelson & wf.	W.D.	Mar	1	01	x												34	286			
Dierich Schmidt	Marcus Beck & wf.	W.D.	Mar	8	01				x									34	317			
Gust G. Lundt	Joseph L. Thompson & wf.	Mtge	Apr	13	01			x										A-1	609			Cancelled on margin 10-2-1918
Wm. W. Wilson	George W. Neff & wf.	W.D.	Apr	15	01				x									34	400			Lot 131
Ann Stewart	H. B. Dexter	Release	Apr	24	01	x												A-1	630	N	14	Lot 86
Niels Peter Beck	Minnie G. Miller	Release	Apr	27	01	x												A-1	631	T	257	Lot 86
S. G. Newburn	Niels P. Beck & wf.	W.D.	Apr	11	01	x												34	415			Lot 86
Hugh S. Kelly	Marcus Beck & wf.	W.D.	May	2	01													34	428			Lot 152
William Sievers	Hugh S. Kelly & wf.	Mtge	May	3	01													A-2	2			Lot 152
Acme Milling Co.	John W. Newell, et al	W.D.	Apr	15	01			x										34	440			Lot 28.
A. Castetter	Frederick Renard	Assgt	May	15	01									1	2	3	4	A-2	42			Lot 103
Syntha E. Ervey	Wm. Ervey	W.D.	Jun	10	01	x												34	487			Lot 85
J. H. Flock	Mary A. Mummert	Partial Release	Jun	8	01													A-2	76			Lot 75
James B. Adams	J. H. Flock & wf.	W.D.	Jun	8	01													34	504			
Elvira Newburn	Stephen G. Newburn	W.D.	Jul	1	01	x												34	505			Lot 86
Warren N. Brunton	Z. T. Brunton & wf.	W.D.	Jul	26	01													34	548			
Martha M. Ruwe	Aug. Verlatz & wf.	W.D.	Aug	6	01													34	573			Strip of Land
Newton S. Pardeu	J. C. Jorgensen & wf.	W.D.	Jul	30	01			x										34	577			
J. C. Jorgensen	Newton S. Pardeu & wf.	Mtge	Jul	30	01			x										A-2	132			Cancelled on margin 9-3-1903
Gayhart Mehrens	Wm. B. Cauble	W.D.	Aug	15	01	x	x											34	607			Lot 80
Wm. B. Cauble	Gayhart Mehrens & wf.	Mtge	Aug	15	01	x	x											A-2	153			Lot 80 Cancelled on margin 10-6-1903
George B. Riker	Warren N. Brunton & wf.	Mtge	Aug	26	01													A-2	164			
Stephen G. Newburn	Lucy A. Reber	W.D.	Aug	20	01													34	610			Lots 21 & 22
Niels J. Petersen	John F. Peterson & wf.	W.D.	Sep	23	01			x										35	4			Part Lot 108
Edson Livermore	United States	Patent Decree	May	1	18													35	15			
The Public	Washington County District Court	Annex.	Apr	25	99	x	x	xx										33	21			
Ellen E. Gardner	Chas. A. Dixon & wf.	Mtge	Oct	19	01				x									A-2	259			Cancelled on margin 3-19-1908
Mark M. Patterson	Hugh S. Kelly & wf.	W.D.	Sep	3	01													35	65			Tax Lot 152
Juliana Paasch	Mark M. Patterson	W.D.	Nov	13	01													35	77			Tax Lot 152
Geo. B. Riker	Zachariah T. Brunton & wf	Mtge	Dec	17	01													A-2	318			Cancelled on margin 10-6-1903
J. H. Flock, et al	Mary A. Mummert	Release	Dec	24	01													A-2	327	Z	222	Lot 75
Eveline C. Bovee	Washington County Court	Decree	Nov	20	01													35	128			Strip Land
Blair State Bank	J. H. Flock & wf.	Mtge	Dec	24	01													A-2	343			Lot 75; Cancelled on margin 1-26-1905
Hugh S. Kelly	William Sievers	Release	Dec	27	01													A-2	349	A-2	2	Lot 74
Adelbert French	Juliana Paasch & hus.	Mtge	Dec	28	01													A-2	350			Tax Lot 152
John F. Petersen	J. C. Jorgensen & wf.	W.D.	Jan	13	02			x										35	160			
J. C. Jorgensen	John F. Petersen & wf.	Mtge	Jan	13	02			x										A-2	365			Cancelled on margin 6-25-1902
Christoffer Paulsen	Niels Jorgen Petersen	W.D.	Jan	28	02	x		x										35	206			
Niels Jorgen Petersen	Christoffer Paulsen & wf	Mtge	Jan	28	02	x		x										A-2	431			Cancelled on margin 6-14-1907
Sarah J. O'Hanlon	David A. Sappenfield	W.D.	Mar	21	98													35	207			Lot 8
Johannes Jensen	J. C. Jorgensen & wf.	W.D.	Feb	12	02			x										35	227			Lot 109

Numerical Index, Washington County, Lands

SECTION 11
TOWNSHIP 18
RANGE 11

GRANTEE		GRANTOR	KIND OF INSTRUMENT	DATE OF INSTRUMENT			N. E. QUARTER		N. W. QUARTER		S. W. QUARTER		S. E. QUARTER		ACRES	RECORDED		RELEASING OR ASSIGNING		REMARKS
				Month	Day	Year	N.E.	N.W.	S.E.	N.W.	S.E.	N.E.	N.W.	S.E.		Book	Page	Book	Page	
						18														
Mary A. Mummert		S. L. Mummert & wf.	W.D.	Jan	23	97							X		32	266			Lot 75	
Chas. McMenemy		Zachariah T. Brunton & wf	Mtge	Sep	10	98							X X		Y	185			Cancelled on margin 10-15-1903	
John H. Ballard		H. B. Dexter	Release	Sep	19	98				X					Y	209	S	371		
John H. Ballard		Chas. A. Dixon & wf.	W.D.	Sep	19	98					X				32	355				
Chas. A. Dixon		John H. Ballard	W.D.	Sep	19	98					X				32	359				
Chas. A. Dixon		John H. Ballard	Mtge	Sep	19	98					X				Y	210			Cancelled on margin 1-21-1899	
Nels Henry Nelson		Emily Kline	W.D.	Dec	2	98				X					32	436			Lot 134	
Niels J. Petersen		Jorgen C. Jorgensen & wf	Mtge	Jan	4	99		X							Y	358			See 8th Addn. Blair Cancelled 9-11-1899	
Chas. A. Dixon		John H. Ballard	Mtge	Jan	21	99					X				Y	392			Cancelled on margin 1-27-1899	
Catharina Kruse		Detlef Kruse	W.D.	Jan	18	99			X						32	499			Lot 82	
J. C. Reeh		John H. Ballard	W.D.	Jan	23	99					X				32	503				
Newell, McKay & Kelley		Edgecomb & Kellogg, et al	W.D.	Feb	2	99			X						32	511			Lot 28	
L. M. Kellogg		J. W. Newell, et al	Mtge	Feb	2	99				X					Y	420			Lot 28	
Edwin K. Turner & wf.		Walter H. Bradley	Release	Feb	10	99			X						Y	464	J	289	Lot 28	
Blair Cheese Co.		Mo. Valley Land Co.	Deed	Jan	16	99				X					32	574				
J. C. Jorgensen		Julius Peycke & wf.	W.D.	Jan	5	99				X					32	575				
Joseph L. Thompson		J. C. Jorgensen & wf.	W.D.	Mar	9	99				X					32	576				
J. C. Jorgensen		Joseph L. Thompson & wf.	Mtge	Mar	9	99				X					Y	515			Cancelled on margin 5-3-1901	
Archibald M. Bovee		Albert C. Smith & wf.	W.D.	Apr	6	99							X		32	628			strip 12' wd E. of Lot 1 B. Smith Addn.	
Chas. Nelson		T. W. Hobson & wf.	W.D.	Feb	25	99		X							33	30				
Blair Bldg. & Loan Assn		Wm. Rogers & wf.	Mtge	Jul	1	99		X							Z	117			Lot 91 also irr. Strip Cancelled marg. 7-9-1900	
Mary A. Mummert		J. H. Flock & wf.	Mtge	Sep	30	99							X		Z	222			Lot 75	
Durant A. Compton, et al		D. H. Compton & wf.	W.D.	Apr	19	99					X				33	145			Lot 130	
H. H. Hovendick		Martin B. Thompson & wf.	W.D.	Jun	30	97				X					33	170				
Isabelle M. Hines		J. C. Jorgensen & wf.	W.D.	Sep	7	99				X					33	196				
J. H. Flock		Mary A. Mummert & hus.	W.D.	Sep	30	99							X		33	229			Lot 75	
Louis Damgaard		Nels Henry Nelsen & wf	W.D.	Nov	17	99					X				33	291			Lot 134	
Blair Bldg. & Loan Assn		Louis Damgaard	Mtge	Nov	17	99					X				Z	290			Lot 134; Cancelled on margin 3-10-1906	
D. H. Compton		Theo. Haller	Assgt	Dec	19	99					X				Z	337			Lot 32 & 35	
Wm. G. Cunningham		Thomas M. Carter & wf.	W.D.	Feb	16	00							X		33	408			Pt. of Lot 24 Cancelled on margin 3-27-1901	
J. C. Jorgensen		Sarah E. Bigford & hus.	Mtge	Feb	27	00				X					Z	514				
Sarah E. Bigford		J. C. Jorgensen & wf.	W.D.	Feb	27	00				X					33	426				
Thomas M. Carter		Wm. G. Cunningham & wf.	W.D.	Feb	16	00							X		33	428			Part Lot 23	
Mrs. Viola E. Brunton		J. C. Jorgensen & wf.	W.D.	Feb	19	00					X				33	430			Part Lot 138	
August Bruse		Claus Mencke, Sheriff	Comm. Deed	Mar	9	00					X				33	448				
Chas. A. Dixon		Patrick Curran	W.D.	Mar	22	00					X				33	480				
Samantha L. Pickel		Jacob Short & wf.	W.D.	Mar	12	00					X				33	508				
Jennie R. Roberts		Wm. B. Rogers	W.D.	Apr	20	00					X				33	515			Lots 91 & 129	
Fredrick Beck		Nicholas Rifers & wf.	W.D.	Jul	2	00							X		33	604			Lot 30	
Austin P. Howes		Jennie R. Roberts & hus.	Mtge	Jun	30	00					X				A-1	121			Cancelled on margin 12-20-1900	
John F. Petersen		Niels J. Petersen & wf.	W.D.	Aug	6	00					X				33	634			Part Lot 108	
Melinda E. Allen		William Allen	W.D.	Aug	2	00					X				33	639				
Blair Bldg. & Loan Assn		John F. Petersen & wf.	Mtge	Sep	12	00					X				A-1	202			Part Lot 108; Cancelled on margin 9-23-1901	
Frank D. Thompson		J. C. Jorgensen & wf.	W.D.	Apr	16	00					X				34	58				
Banking House of A. Castetter		Sarah J. O'Hanlon	Mtge	Nov	20	00					X				A-1	322			Lot 8; Cancelled on margin 8-27-1902	
The Public		Washington County Clerk District Court	Release	Jan	24	01					X				A-1	419	T	590		

SECTION 11

TOWNSHIP 18

RANGE 11

Numerical Index, Washington County, Lands

GRANTEE	GRANTOR	KIND OF INSTRUMENT	DATE OF INSTRUMENT			N. E. QUARTER			N. W. QUARTER			S. W. QUARTER			S. E. QUARTER			ACRES	RECORDED		RELEASING OR ASSIGNING		REMARKS
			Month	Day	Year	N.E.	N.W.	S.E.	N.E.	N.W.	S.E.	N.E.	N.W.	S.E.	N.E.	N.W.	S.E.		Book	Page	Book	Page	
McQuarrie & Wiseman	Miles W. Miller	Mech. Lien	Apr	2	94				X									A	350			Cancelled on margin 3-17-1903	
George Neff	Emily Kline	W.D.	Apr	4	94				X									10.20	30	48			
Emily Kline	George Neff & wf.	Mtge	Apr	4	94				X									10.20	U	190		Cancelled on margin 3-16-1899	
Crowell Lumber & Grain Co.	L. W. Greeno	Mech Lien	Jun	2	94				X											A	355	Cancelled on margin 3-7-1899	
Charles W. Viele	George W. Neff & wf.	W.D.	Jan	20	94	X														30	130		
John G. Smith	David A. Sappenfield	W.D.	Apr	20	94					X								.55	30	113			
Libbie Greeno	Emily Kline	Q.C.D.	Jul	23	94				X											30	160	Lot 35	
Theo. Haller	L. W. Greeno & wf.	Mtge	Jul	24	94				X											U	361	Lot 35	
John H. Chambers	Samuel Davis & wf.	W.D.	Aug	13	94	X														30	180	Lot 85	
William Ervey	John H. Chambers & wf.	W.D.	Sep	10	94	X														30	203	Lot 85	
D. H. Compton	Miles W. Miller	W.D.	Oct	8	94				X									3.50	30	223			
T. E. Stevens	W. H. Eller & wf.	Q.C.D.	Oct	24	94									X						30	244	Lot 75	
Marcus Beck	Treasurer, Washington Co	Deed	Nov	9	94				X									1/2	30	254			
Charles E. Miller	John S. Gearhard & wf.	Mtge	Dec	3	94									X				2	U	539		Lot 55; Cancelled on margin 5-5-1896	
George W. Neff	D. H. Compton & wf.	W.D.	Dec	29	94				X									1	30	301			
John G. Smith	David A. Sappenfield	W.D.	Jan	16	95					X										30	337		
George Tatnall, Trustee	David A. Sappenfield	Mtge	Mar	2	95					X								7 1/2	V	79			
Herman H. Hovendick	Martin B. Thompson & wf.	Mtge	Mar	23	95			X										2.90	V	132		Cancelled on margin 9-2-1911	
Melissa A. Clark	Elmer Clark	Q.C.D.	Mar	29	95	X														30	445		
Jesse D. Bradley	Charles A. Dupee	Release	Oct	8	95								X							V	498	Q. . 79	
S. L. Mummert	Mary A. Mummert	Assgt. Sheriff's Deed	Mar	1	93										X					T	193	S 519	
S. L. Mummert	Claus Mencke, Sheriff	Deed	Feb	7	96										X					31	30	Lot 75	
John C. Angersen	Blair Sep. Horse Collar & Mfr. Co.	W.D.	Feb	14	96		X													31	40	Lot 75	
Ella E. Eller	David A. Sappenfield	Mtge	Mar	9	96					X										W	88	Cancelled on margin 4-28-1898	
Frank Cunningham	John S. Gearhard & wf.	Mtge	May	5	96						X									W	214	Lots 72 & 73, Cancelled on margin 7-6-1897	
J. B. Adams	John S. Gearhard & wf.	Mtge	May	5	96								X							W	215	Lot 55; Cancelled on margin 5-11-1898	
John S. Gearhard, et al	Frank Harriman	Release	May	1	96						X									W	217	T 302	
Minnie G. Miller Heirs,	Charles McMenemy	Assgt. Decree	Dec	11	96	X				X										W	461		
J. F. Wiseman, Decd.	County Court, Washington	Decree	Feb	11	97										X					Msc	358	Lot 93	
Frank Harriman & wf.	Julia A. Fraser	Release	Jun	18	97						X	X								X	214	R 195	
George M. Couffer	John S. Gearhard & wf.	W.D.	Jul	6	97							X								31	480		
Niels J. Petersen	Jorgen C. Jorgensen & wf.	W.D.	Jul	19	97	X		X												5	31	487	
The City of Blair	Niels J. Petersen	W.D.	Sep	13	97				X											31	583	100' on Park St. Ext.	
Jorgen C. Jorgensen	Blair Sep. Horse Collar & Mfr. Co.	Q.C.D.	Aug	3	88				X											24	617	See 8th Addn., Blair	
John C. Angersen	Blair Sep. Horse Collar & Mfr. Co.	Q.C.D.	Feb	14	96				X											31	39	See 8th Addn., Blair	
John C. Angersen	Blair Sep. Horse Collar & Mfr. Co.	W.D.	Feb	14	96				X											31	40	See 8th Addn., Blair	
Jorgen C. Jorgensen	John C. Angersen & wf.	Q.C.D.	Feb	25	96				X											31	57	See 8th Addn., Blair	
Jorgen C. Jorgensen	John C. Angersen & wf.	W.D.	Feb	25	96				X											31	58	See 8th Addn., Blair	
The City of Blair	J. C. Jorgensen & wf.	W.D.	Sep	13	97				X											31	581	40' on Park St. Ext.	
Blair Bldg. & Loan Assn	Wm. Rogers & wf.	Mtge	Nov	16	97	X														X	410	Lot 9, also irr. strip Cancelled marg. 7-9-1900	
William Allen	Malissa A. Clark	W.D.	Feb	22	98	X														32	74		
Chas. W. Viele	T. W. Hobson & wf.	Mtge	Mar	30	98	X														X	589		
T. W. Hobson	Chas. W. Viele & wf.	W.D.	Mar	28	98	X														32	141		
J. W. Lippincott	William Banks & wf.	W.D.	May	2	98	X														32	181		
J. B. Adams	John S. Gearhard & wf.	Mtge	May	7	98									X						Y	28	Cancelled on margin 8-8-1898; Lot 55	
Zachariah T. Brunton	Mo. Valley Land Co.	W.D.	Apr	28	98									X	X					32	217	Lot 96	

Numerical Index, Washington County, Lands

SECTION 11
TOWNSHIP 18
RANGE 11

42895-KLOPF PRINTING CO., OMAHA

GRANTEE	GRANTOR	KIND OF INSTRUMENT	DATE OF INSTRUMENT			N. E. QUARTER				N. W. QUARTER				S. W. QUARTER				S. E. QUARTER				ACRES	RECORDED		RELEASING OR ASSIGNING		REMARKS				
			Month	Day	Year	N.E.	N.W.	S.W.	S.E.	N.E.	N.W.	S.W.	S.E.	N.E.	N.W.	S.W.	S.E.	N.E.	N.W.	S.W.	S.E.		Book	Page	Book	Page					
W. H. Eller	Blair State Bank	Release	Jul	25	1892																	X					S	382	Q	101	Lot 75
Blair State Bank	W. H. Eller & wf.	Mtge	Aug	18	90																	X					Q	101			Lot 75
William H. Eller	Harvey Eller & wf.	W.D.	Jul	23	92																	X					28	378			Lot 75
Mary A. Cuppy	Jessie D. Bradley & hus.	W.D.	Aug	15	92																	X					28	408			Lot 56
William G. Cunningham	Miranda C. Wilson	Release	Aug	22	92				X													X					S	439	R	443	
Blair Sep. Horse Collar Company	Jorgen C. Jorgensen & wf	W.D.	Aug	22	92				X																		28	448			5th St.
Mary A. Mummert	William H. Eller & wf.	Mtge	Oct	21	92																	X					S	519			
City of Blair	J. C. Jorgensen & wf.	Map & Desc.	Nov	15	92				X																		28	550			Jorgensen's Addn. Blair
The Public	G. W. Neff & wf.	Map & Desc.	Dec	8	92	X	X																				28	578			Neff Addn. Blair
Geo. W. Neff	D.A. Sappenfield & wf.	Mtge	Nov	30	92	X																					3	S 585			Cancelled on margin 2-8-1894
Martin B. Thompson	H. B. Dexter & wf.	W.D.	Jul	19	92				X																		2.90	28 601			
Samuel Davis	Detlef Kruse & wf.	W.D.	Dec	30	92	X																					28	625			Lot 85
Detlef Kruse	Samuel Davis & wf.	Mtge	Dec	31	92	X																					S	628			Lot 85; Cancelled on margin 6-17-1901
Charles McMenemy	Frank Harriman & wf.	W.D.	Dec	23	92									X													7.90	29 72			Lot 60
Hubbard Savage	Chas. A. Dixon & wf.	Mtge	Feb	20	93								X														T	79			
Charles A. Dixon	H. B. Dexter & wf.	W.D.	Jan	27	93				X			X															29	43			
T. N. Nandain	Lydia A. Snow	W.D.	Mar	1	93				X																		2.44	29 103			Lot 32
T. N. Nandain	Layton W. Greeno & wf.	Mtge	Mar	7	93				X																		2.44	T 136			Lot 32; Cancelled on margin 11-29-1893
Layton W. Greeno	T. N. Nandain & wf.	Q.C.D.	Mar	2	93				X																		2.44	29 117			Lot 32
Jacob Short	H. B. Dexter & wf.	W.D.	Mar	8	93	X																					.33	29 127			
Charles McMenemy	Niels Peter Beck & wf.	Mtge	Apr	21	93	X																					T	257			
John S. Gearhard	Frank Harriman & wf.	W.D.	May	6	93									X													29	264			Lot 72 & 73
Frank Harriman	John S. Gearhard	Mtge	May	6	93									X													T	302			Lot 72 & 73
Wm. Rodgers	Henry B. Dexter & wf.	W.D.	Jun	1	93	X																					29	307			
Hertha E. Platz	Geo. B. Lane	Release	Jun	19	93				X																		3.38	T 361	G	549	Lot 4
Henry B. Dexter	Frank Harriman & wf.	W.D.	May	26	84									X													3	29 315			Lot 72 & 73
John Richter	John H. Ballard & wf.	W.D.	Jul	3	93							X															3	29 316			Pt. Lot 11
Geo. W. Neff	Jennie R. Roberts & hus.	Mtge	Jul	13	93	X																					3	T 390			Cancelled on margin 11-30-1896
Geo. W. Neff	Melissa A. Clark	Mtge	Jul	19	93	X																					T	393			Cancelled on margin 6-9-1898
The Public	George W. Neff	W.D.	Jul	15	93	X																					29	337			
Lucy A. Releer	Catharina Scott & hus.	W.D.	Jul	20	93																						29	343			Lots 21 & 22
Jennie R. Roberts	George W. Neff & wf.	W.D.	Jul	13	93	X																					29	350			
Melissa A. Clark, et al	George W. Neff & wf.	W.D.	Jul	19	93	X																					29	352			
Amanda P. Epling	H. B. Dexter & wf.	W.D.	Oct	5	93				X																		29	422			
Miles W. Miller	Emily Kline	W.D.	Oct	23	93				X																		3.50	29 451			Cancelled on margin 3-27-1897
Emily Kline	Miles W. Miller & wf.	Mtge	Oct	23	93				X																		3.50	T 507			
James A. Rhodes	Jennie R. Roberts	W.D.	Jul	27	93	X																					3	29 504			Cancelled on margin 7-19-1897
Mary Maher	J. C. Jorgensen & wf.	Mtge	Dec	18	93	X																					2 3/4	T 567			
Layton Greeno	Emily Kline	W.D.	Dec	30	93				X																		4	29 538			
Emily Kline	Layton W. Greeno & wf.	Mtge	Dec	30	93				X																		4	T 590			
David A. Sappenfield	Emily Kline	W.D.	Mar	1	94							X															8	29 617			Lot 8
Emily Kline	David A. Sappenfield	Mtge	Mar	1	94							X															8	U 88			Cancelled on margin 3-2-1895
H. B. Dexter	William B. Cauble	Release	Feb	--	94	1	2			1																	U	95	I	322	
William B. Cauble	United States	Patent	Sep	21	65		2			1																	80	29 624			
John Hansen	M. K. Davies & wf.	W.D.	Jan	17	94	X																					2.30	30 5			
M. K. Davies	John Hansen & wf.	Mtge	Mar	15	94	X																					2.30	U 141			Cancelled on margin 3-1-1899

SECTION 11

TOWNSHIP 18

RANGE 11

Numerical Index, Washington County, Lands

GRANTEE	GRANTOR	KIND OF INSTRUMENT	DATE OF INSTRUMENT			N. E. QUARTER				N. W. QUARTER				S. W. QUARTER				S. E. QUARTER				ACRES	RECORDED		RELEASING OR ASSIGNING		REMARKS
			Month	Day	Year	N.E.	N.W.	S.W.	S.E.	N.E.	N.W.	S.W.	S.E.	N.E.	N.W.	S.W.	S.E.	N.E.	N.W.	S.W.	S.E.		Book	Page	Book	Page	
H. B. Dexter	J. C. W. Kline & wf.	W.D.	Dec	30	89				X												17.57	26	192				
The Public	A. C. Smith & wf.	Plat	Apr	11	90																	26	373			Smith 1st Addn.	
Marcus Beck	H. B. Dexter & wf.	W.D.	Jul	3	90																3.32	26	486				
Blair Township	H. B. Dexter & wf.	W.D.	Jul	22	90																	26	503				
Lucinda Hall	Charles McMenemy	W.D.	Jul	24	90																	26	509				
The Public	City of Blair	City Ord.	May	28	90			X	X													D	462			Annex of Dexter's Addn City Blair, Inc. Dex. 2nd	
Jessie D. Bradley & hus.	Sheridan Barnes	Release	Jul	29	90																	Q	78	L	338		
Ralph P. Dupee	Jessie D. Bradley & hus.	Mtge	Aug	1	90																	Q	79				
Charles Mulhair	Wm. B. Rogers & wf	Mtge	Sep	8	90					X												Q	119			Cancelled on margin 2-18-1892	
Jorgen C. Jorgensen	Mo. Valley Land Co.	W.D.	Aug	20	90					X												26	563				
The Public	J. W. Boynton, et al	Plat	Oct	16	90																	27	16			Boynton's Addn. to Blair	
J. W. Boynton	Adelbert French & wf.	W.D.	Nov	13	90																	27	13				
Kelley David	H. B. Dexter & wf.	W.D.	Sep	3	90																	26	548				
H. B. Dexter	David Kelley & wf.	Mtge	Sep	4	90																	Q	248			Cancelled on margin 2-16-1891	
The Public	J. W. Boynton, et al	Plat	Nov	25	90																	27	75			Boynton's Addn. to Blair	
John Gilliland	J. W. Boynton, & wf.	W.D.	Oct	16	90																	27	76			Cancelled on margin 4-27-1893	
Henry B. Dexter	Niels P. Beck & wf.	Mtge	Dec	30	90			X														Q	286				
Blair Bldg. & Loan Assn.	S. L. Hamilton & wf.	Mtge	Jan	3	90																	Q	358			Dexter & Kline Addn.	
S. L. Hamilton	H. B. Dexter & wf.	W.D.	Jan	3	90																	27	149			Dexter & Kline Addn.	
Carolina Kloos	V. G. Lantry	Release	Feb	21	91																	Q	384	E	155		
The Public	H. B. Dexter, et al	Map & Desc.	Mar	6	91			X	X													27	217			Dexter's 2nd Addn.	
Harvey Eller	W. H. Eller & wf.	W.D.	Mar	5	91																	27	219			Lot 75	
William D. Rogers	Luther W. Osborn & wf.	W.D.	Sep	8	90			X														27	225			Lot 91	
Jacob Carter	Wm. A. Bradley & wf.	W.D.	Jan	26	91																	3.24	27	263		Lot 14	
Giles Mead	Alfred Hester & wf.	W.D.	Apr	30	91																	1½	27	334			
Jacob Short	H. B. Dexter & wf.	W.D.	Sep	8	91			X														7.9	27	476			
Julia A. Fraser	Frank Harriman & wf.	Mtge	Sep	5	91																	R	195			Lot 60,72,73,74	
Frank Harriman	J. A. Fraser	Release	Sep	5	91																	R	196	M	146		
Jacob Short	H. B. Dexter & wf.	W.D.	Sep	8	91			X		X												27	480				
Marcus Beck	Frank Harriman & wf.	W.D.	Aug	11	91																	17½	27	637		Lot 74	
William G. Cunningham	Miranda C. Wilson	W.D.	Jan	2	92																	1½	28	2		Lot 23	
Miranda C. Wilson	William G. Cunningham	Mtge	Jan	2	92																	1½	R	443		Lot 23	
J. S. Gearhard	W. L. Handy	Release	Jul	11	87																	2	R	507		Lot 27	
William D. Rogers	H. B. Dexter & wf.	Corr. Deed	Jan	26	92			X														28	50				
J. C. Jorgensen	H. B. Dexter & wf.	W.D.	Feb	8	92			X														142	28	74			
Blair Bldg. & Loan Assn.	William Rogers & wf	Mtge	Mar	1	92			X														R	567			Cancelled on margin 2-26-1900	
Chas. McMenemy	John S. Gearhard & wf.	Mtge	Feb	23	92																	2	R	601		Cancelled on margin 12-7-1894	
Madison K. Davies	Henry B. Dexter, et al	W.D.	Nov	24	91			X														28	130				
Lucy I. Newell	Amanda P. Epling & hus.	Mtge	Mar	3	92																	S	19			Cancelled on margin 2-3-1904	
Patrick Carran	H. B. Dexter & wf.	W.D.	Oct	15	91			X	X	X	X											28	217				
John G. Smith	Connecticut Mutual Life Insurance Co.	Release	May	12	92																	S	243	M	409		
John H. Ballard	H. B. Dexter & wf.	W.D.	Jul	18	92																	11.49	28	365		Lot 11.	
H. B. Dexter	John H. Ballard & wf.	Mtge	Jul	18	92																	11.49	S	371		Cancelled on margin 7-5-1893	
Geo. W. Neff	H. B. Dexter & wf.	W.D.	Jul	18	92	X	X															20.12	28	366			
Edward Pilcher	H. B. Dexter & wf.	W.D.	Jul	19	92																	8.20	28	372			
Geo. W. Neff	H. B. Dexter & wf.	W.D.	Jul	20	92	X	X															.44	28	373			

Numerical Index, Washington County, Lands

SECTION 11
TOWNSHIP 18
RANGE 11

42899-KLOPP PRINTING CO., OMAHA

GRANTEE	GRANTOR	KIND OF INSTRUMENT	DATE OF INSTRUMENT			N. E. QUARTER			N. W. QUARTER			S. W. QUARTER			S. E. QUARTER			ACRES	RECORDED		RELEASING OR ASSIGNING		REMARKS				
			Month	Day	Year	N.E.	N.W.	S.E.	N.E.	N.W.	S.E.	N.E.	N.W.	S.E.	N.E.	N.W.	S.E.		Book	Page	Book	Page					
Connecticut Mutual Life Insurance Co.	John G. Smith & wf.	Mtge	May	4	1887					X										22	M	409			Lot 9		
Jacob Short	H. B. Dexter & wf.	W.D.	May	16	87																						
Detlef Kruse	H. B. Dexter & wf.	W.D.	May	21	87	X																					
Mo. Valley Land Co.	Sioux City Pacific Railroad Company	W.D.	Apr	23	78																						
William Banks	Henry B. Dexter & wf.	W.D.	May	28	87	X																					
Edgecomb & Kellogg	H. B. Dexter & wf.	W.D.	Jun	11	87				X																		
Jane A. Noble	John S. Gearhard & wf.	Mtge	Jul	4	87																						
Albert C. Smith	Wm. H. Johnson & wf.	W.D.	Aug	9	87																						
Thomas M. Carter	Charles McMenemy & wf.	W.D.	Apr	4	84																						
Amanda M. Carter	Charles McMenemy & wf.	Q.C.D.	Apr	4	84																						
Detlef Kruse	H. B. Dexter & wf.	W.D.	Sep	29	87					X																	
H. B. Dexter	Detlef Kruse	Mtge	Sep	29	87						X																
Anna Stewart	H. B. Dexter & wf.	W.D.	Oct	1	87	X																					
H. B. Dexter	Mrs. A. Stewart	Mtge	Oct	1	87	X																					
L. W. Osborn	H. B. Dexter	W.D.	Sep	29	87					X																	
Jorgen C. Jorgensen	Mo. Valley Land Co.	Contract	Aug	18	87					X																	
Blair Sep. Horse Collar Mgr. Co.	Jorgen C. Jorgensen & wf.	W.D.	Mar	22	88					X																	
Blair Sep. Horse Collar Mgr. Co.	Hans Jensen & wf.	W.D.	Mar	31	88					X																	
Charles McMenemy	Edward B. Frederick & wf.	W.D.	Mar	29	88																						
T. M. Kirby	Emily Kline	W.D.	Nov	28	82					X																	
Eleanor Athan	Thomas M. Kirby & wf.	W.D.	May	12	88					X																	
The Public	W.H. Hill, City Engineer	Desc. Plat	May	22	88					X																	
The Public	W. D. Haller, Mayor	Ord.	May	24	88					X																	
Jorgen C. Jorgensen	Blair Sep. Horse Collar Mgr. Co.	Q.C.D.	May	29	88					X																	
Marcus Beck	Sarah M. Natter & hus.	W.D.	Jun	16	88					X																	
Niels Peter Beck	Anna Stewart	W.D.	Oct	1	88	X																					
Julius Peycke	Ellis L. Bierhower, U. S. Marshall	U. S. Mar Deed	Nov	15	88					X																	
Amanda P. Epling	H. B. Dexter & wf.	W.D.	Jan	3	89					X																	
Edgar N. Bradley	William S. Frost & wf.	W.D.	Feb	25	89																						
The Public	C. C. Crowell, et al	Deed	Mar	--	89						X																
Catharine Crowe	Washington Crowe	Q.C.D.	Mar	28	89																						
The Public	8th Add. to Blair	Plat	Aug	22	89																						
P. A. Hall	Amanda M. Carter	W.D.	Sep	18	89																						
Amanda M. Carter	Mo. Valley Land Co.	W.D.	Aug	29	89																						
The Public	Chs. McMenemy	Plat	Oct	4	89																						
J. F. Wiseman	Mo. Valley Land Co.	Q.C.D.	Aug	21	89																						
C. McMenemy	P. E. Hall & wf.	Q.C.D.	Oct	21	89																						
Charles Seltz	Mo. Valley Land Co.	Q.C.D.	Oct	21	89																						
The Public	Mo. Valley Land Co.	Plat	Oct	29	89								X	X													
The Public	Mo. Valley Land Co.	Plat	Oct	28	89																						
The Public	Mo. Valley Land Co.	Plat	Jul	26	87																						
The Public	Chas. McMenemy & wf.	Plat	Nov	6	89																						
J. W. Boynton	Adelbert French	W.D.	Nov	14	89						X																
A. C. Smith	Charles McMenemy	Q.C.D.	Nov	29	89																						
Cleo C. Kline	Mo. Valley Land Co.	W.D.	Oct	21	89																						
J. C. W. Kline	Mo. Valley Land Co.	W.D.	Oct	30	89	X	X																				

SECTION 11

TOWNSHIP 18

RANGE 11

Numerical Index, Washington County, Lands

42855-KLOPP PRINTING CO., OMAHA

GRANTEE	GRANTOR	KIND OF INSTRUMENT	DATE OF INSTRUMENT			N. E. QUARTER			N. W. QUARTER			S. W. QUARTER			S. E. QUARTER			RECORDED		RELEASING OR ASSIGNING		REMARKS	
			Month	Day	Year	N.E.	N.W.	S.W.	S.E.	N.W.	S.W.	S.E.	N.E.	N.W.	S.W.	S.E.	Book	Page	Book	Page			
John S. Gearhard	Washington Crowe & wf.	Mtge	Sep	25	1883											3	1	I	89			Lots 21, 22; Cancelled on margin 6-3-1884	
Abigail Bradley	Daniel G. Corkins & wf.	Mtge	Nov	21	83					2							2.44	I	173			Lot 32	
H. B. Dexter	William B. Cauble & wf.	W.D.	Jan	16	84	1	2			1							76	19	289				
Wm. Cauble	H. B. Dexter	Mtge	Jan	30	84	1	2			1							76	I	322			Cancelled on margin 2-23-1886	
John Richter	A. O. Pound & wf.	Q.C.D.	Jul	28	83						1								19		391		
H. B. Dexter	William B. Cauble & wf	W.D.	Jan	16	84	1	2			1									19		425		
C. McMenemy	R. J. Flick & wf.	Q.C.D.	Mar	1	84														19		438	Pt. N $\frac{1}{2}$ NE $\frac{1}{4}$ Strip off N side Lots 21 & 22	
C. McMenemy	R. J. Flick & wf.	W.D.	Mar	1	84														19		439	Lot 20	
C. McMenemy	J. G. Eldridge & wf.	W.D.	Mar	6	84														19		440	Strip 16 x 330 ft.	
Edward A. Palmer	John S. Gearhard & wf.	W.D.	Mar	19	84												1	19	459			Lot 59	
Frank Harriman	Mo. Valley Land Co.	W.D.	Apr	25	84					x							39	19	584				
John G. Schmidt	H. B. Dexter & wf.	W.D.	Jan	27	84			x									2.84	19	594			Lot 50	
E. A. Palmer	Henry S. Dewey	Release	May	10	84												1	I	616	G 219		Lot 58	
John Richter	Frank Harriman & wf.	W.D.	Jul	21	84												5	20	151			Lot 70	
E. K. Turner	E. H. Turner & wf.	W.D.	Jan	14	84					x							1 $\frac{1}{2}$	19	229			Lot 28	
Walter H. Bradley	E. K. Turner & wf.	Mtge	Jan	14	84					x							1 $\frac{1}{2}$	J	289			Lot 28	
William S. Frost	John S. Gearhard	W.D.	Jan	29	85												3/4	20	539			Pt. Lot 55	
John S. Gerhard	A. Castetter & wf.	W.D.	Dec	2	82												Frac	21	53			Lots 21 & 22	
W. S. Campbell, et al	Washington Crowe & wf.	Mtge	Apr	8	85												11	K	39			Lots 21 & 22	
John Richter	Frank Harriman & wf.	W.D.	Apr	29	85						2						5	21	80			Pt. N $\frac{1}{2}$ NE $\frac{1}{4}$ of NW $\frac{1}{4}$ SW	
G. W. Dulaney	W. T. Cochran	Mech Lien	Jun	18	85	2											40	A	159				
Nicholas Rifers	Wm. R. Weaver & wf.	W.D.	Aug	5	85														21		236	Lot 30	
August Verlantz	Frank Harriman & wf.	W.D.	Aug	25	85												5	21	265				
H. B. Dexter	Mo. Valley Land Co.	W.D.	Jan	23	84												5	21	286			W $\frac{1}{2}$ of NE of SE of SW	
Jessie D. Bradley	Henry B. Dexter & wf.	W.D.	Aug	22	85												5	21	287			W $\frac{1}{2}$ of NE of SE of SW	
Wm. Ailes & wf.	Edwin K. Turner & wf.	Mtge	Nov	6	85					x							2 $\frac{1}{2}$	K	367			Lot 28, Cancelled on margin 1-14-1887	
M. B. Wild	D. G. Corkins & wf	Mtge	Nov	10	85					2							2.44	K	380			Lot 32, Cancelled on margin 5-25-1886	
Johannes H. Schwinhardt	August Verlantz	W.D.	Nov	16	85												1 $\frac{1}{2}$	21	404			Cancelled on margin 6-1-1895	
Levi Handy	John S. Gearhard & wf.	Mtge	Mar	1	86												2	L	27				
John G. Smith & wf.	Mary B. Wells	Release	Feb	17	86						x						22	L	33	F 511			Lot 9
Hans Jensen	Mo. Valley Land Co.	W.D.	Feb	17	86						x						$\frac{1}{2}$	21	626				
H. B. Dexter	Mo. Valley Land Co.	W.D.	Mar	9	83												2.84	21	638			Lot 50	
August Verlantz	John Schweinebart	W.D.	Apr	23	86												1 $\frac{1}{2}$	22	89				
William H. Eller	Mo. Valley Land Co.	W.D.	May	11	86												.96	22	131				
Abbie Snow	Daniel G. Corkins & wf.	W.D.	May	25	86												2.44	22	138			Lot 32	
Victor G. Lantry	E. K. Turner & wf	Power of Attorney	Jun	5	86						x								D		236		Lot 28
Charles Barnes, et al	Jessie D. Bradley & wf.	Mtge	Jun	14	86												2	78	L	338			Pt. N $\frac{1}{2}$ W $\frac{1}{2}$ NESESW
D. G. Corkins	Abigail Bradley	Release	May	31	86												2.44	L	372	I 173			Lot 32
August Verlantz	Frank Harriman & wf.	W.D.	Jun	2	86												5	22	179			Lot 71	
Frank Harriman, et al	August Verlantz	W.D.	Jun	2	86												5	22	183			Lot 72	
Cathrine Turner	Levi H. Turner	Q.C.D.	Jul	10	86														22		221		Lot 28
Henry B. Dexter	Edwin K. Turner & wf.	W.D.	Oct	18	86														22		423		Lot 28
J. A. Fraser	Frank Harriman & wf.	Mtge	Jan	4	87												27 $\frac{1}{2}$	M	146			Lot 28, 72, 73, 74	
Washington Crowe & wf.	W.D. Campbell, et al	Release	Mar	10	86												7 $\frac{1}{2}$	M	232	K 39			Lots 21 & 22
Jacob Carter	United States	Pat. Copy	Mar	25	71												80	23	32				
William A. Bradley	Albert O. Pound & wf.	W.D.	Apr	13	87												3.24	23	143				Lot 14

Numerical Index, Washington County, Lands

SECTION 11
TOWNSHIP 18
RANGE 11

42889-KLOPF PRINTING CO., OMAHA

GRANTEE	GRANTOR	KIND OF INSTRUMENT	DATE OF INSTRUMENT		N. E. QUARTER			N. W. QUARTER			S. W. QUARTER			S. E. QUARTER			RECORDED		RELEASING OR ASSIGNING		REMARKS									
			Month	Year	N.E.	N.W.	S.E.	N.E.	N.W.	S.E.	N.E.	N.W.	S.E.	N.E.	N.W.	S.E.	Book	Page	Book	Page										
			ACRES																											
John S. Gearhard	Mo. Valley Land Co.	W.D.	Jun	22	18										4					16	373			Lot 55						
Wm. R. Weaver	Julia & Edwin Cook	O.C.D.	Sep	7	81																		16	472			Lot 30			
John I. Blair	Commissioners	Report Plat Desc.	Jul	21	71										4								16	557			R.O.W.			
1st Add. Blair	Mo. Valley Land Co.	Plat	Jun	9	81																		16	632			Pt. E 1/2 W 1/2			
2nd Add. Blair	Mo. Valley Land Co.	Plat	Jun	9	81																		16	632						
Frederick Renard	T. M. Carter & wf.	Mtge	Apr	12	61																		1	2	3	4	A	103	Cancelled on margin 8-28-1863	
A. Castetter	Frederick Renard	Asgt	May	5	63																		1	2	3	4	A	130	Cancelled on margin 8-28-1863	
W. H. B. Stout	H. C. Riordan & wf.	Mtge	Mar	14	71																						B	41	Lot 24, Cancelled on margin 5-24-1872	
H. C. Riordan	Rialto Philles	Mtge	May	29	71																						B	67	W 1/2 Lot 20, Cancelled on margin 9-30-1871	
A. Castetter	W. H. B. Stout & wf.	Asgt	Jul	12	71																						B	122	Lot 24	
M. V. Wilson	F. M. Kiely & wf.	Mtge	Feb	14	72																						B	177	Cancelled on margin 8-15-1872	
F. M. Kiely	Smith & Newell, et al	Mtge	Dec	11	72																						B	265	Cancelled on margin 2-21-1874	
Henry C. Riordan	Burtis Rosa & wf.	Mtge	May	11	74																						B	455	Lot 24	
John J. Sierk	Caroline Kloos & hus.	Mtge	Aug	28	75																						D	30	Lot 14, Cancelled on margin 9-25-1877	
John Sierk	Caroline Kloos & hus.	Mtge	Sep	4	76																						D	438	Lot 14, Cancelled on margin 9-25-1877	
George Sutherland	Eliza Frederick & hus.	Mtge	Sep	5	76																						D	440	Lot 27, Cancelled on margin 10-19-1876	
George B. Lane	Eliza & E.B. Frederick	Mtge	Oct	14	76																						D	466	Lot 27, Cancelled on margin 8-26-1879	
V. G. Lantry, et al	Caroline Kloos & hus.	Mtge	Jun	13	77																						E	155	Lot 14	
Wm. E. Farnham	John G. Smith & wf.	Mtge	Feb	16	78																						E	334	Lot 9	
John S. Gearhard	A. Castetter	Title Bond	Sep	15	80																						F	386	Lots 21, 22	
Emily Kline	H. E. Platz	Mtge	Nov	3	80																						F	423	Lot 4, Cancelled on margin 11-27-1883	
Mrs. M. B. Wells	John G. Smith & wf.	Mtge	Jan	31	81																						F	511	Lot 9	
John G. Smith	W. E. Farnham	Release	Jan	25	81																						F	527	Lot 9	
C. C. Crowell	H. E. Platz & hus.	Mtge	Mar	26	81																						F	634	Lot 4, Cancelled on margin 10-18-1890	
H. B. Dexter	Mo. Valley Land Co.	W.D.	Jan	20	82																							17	136	Lot 40
H. B. Dexter	Mo. Valley Land Co.	W.D.	Jan	20	82																							17	137	Lot 3, 11
Alex Reed	M. V. Wilson & wf.	Q.C.D.	Apr	26	82																							3	1 1/2	Lot 23
Miranda C. Wilson	Alex Reed & wf.	Q.C.D.	Apr	26	82																							3	1 1/2	Lot 23
Charles McMenemy	Burtis Rosa & wf.	Q.C.D.	May	26	82																							3	1 1/2	Lot 25
Carl Schmachtenberg	Frank Harriman & wf.	W.D.	Jul	14	82																							12	17	Lot 60
Della Harriman	Carl Schmachtenberg	W.D.	Jul	14	82																							12	17	Lot 60
Reuben J. Flick	John S. Gearhard & wf	Q.C.D.	Jul	26	82																							3		Pt. Lots 21, 22
Henry S. Dewey	E. A. Palmer	Mtge	Aug	11	81																							4	1	Lot 58
Julia F. Cook	Wm. Weaver & wf.	Mtge	Sep	7	81																							3	.44	Lot 30, Cancelled on margin 8-4-1885
George B. Lane	Hertha E. Platz & hus.	Mtge	May	1	82																							3.38	G	Lot 4
Albert O. Pound	Geo. B. Lane & wf.	W.D.	Jan	29	83																							3.24	18	Lot 14
Daniel G. Corkins	Emily Kline	W.D.	Mar	6	83																							2.44	18	Lot 32
Wm. H. Johnson	Eliza Frederick & hus.	W.D.	Mar	3	83																							3	2	Lot 27
Mo. Valley Land Co.	John Richter	Q.C.D. Plat & Desc.	Apr	9	83																							7 1/2	18	
6th Addition Blair	Mo. Valley Land Co.	Plat Desc.	May	24	83																							3	4	1
Mary L. Howes	Della Harriman & hus.	W.D.	May	29	83																							4.14	18	432
Joseph G. Eldridge	Mo. Valley Land Co.	W.D.	Jun	12	83																							2	18	449
A. O. Pound	Della Harriman & hus.	Q.C.D.	Jul	31	83																								18	577
Emily Kline	Daniel G. Corkins & wf.	Mtge	Mar	6	83																							2.40	H	380
Washington Crowe	John S. Gearhard & wf.	W.D.	Sep	25	83																							3	1	20
Dexter Add. Blair	H. B. Dexter & wf.	Plat Desc.	Sep	20	83																							3	19	22

SECTION 11

TOWNSHIP 18

RANGE 11

Numerical Index, Washington County, Lands

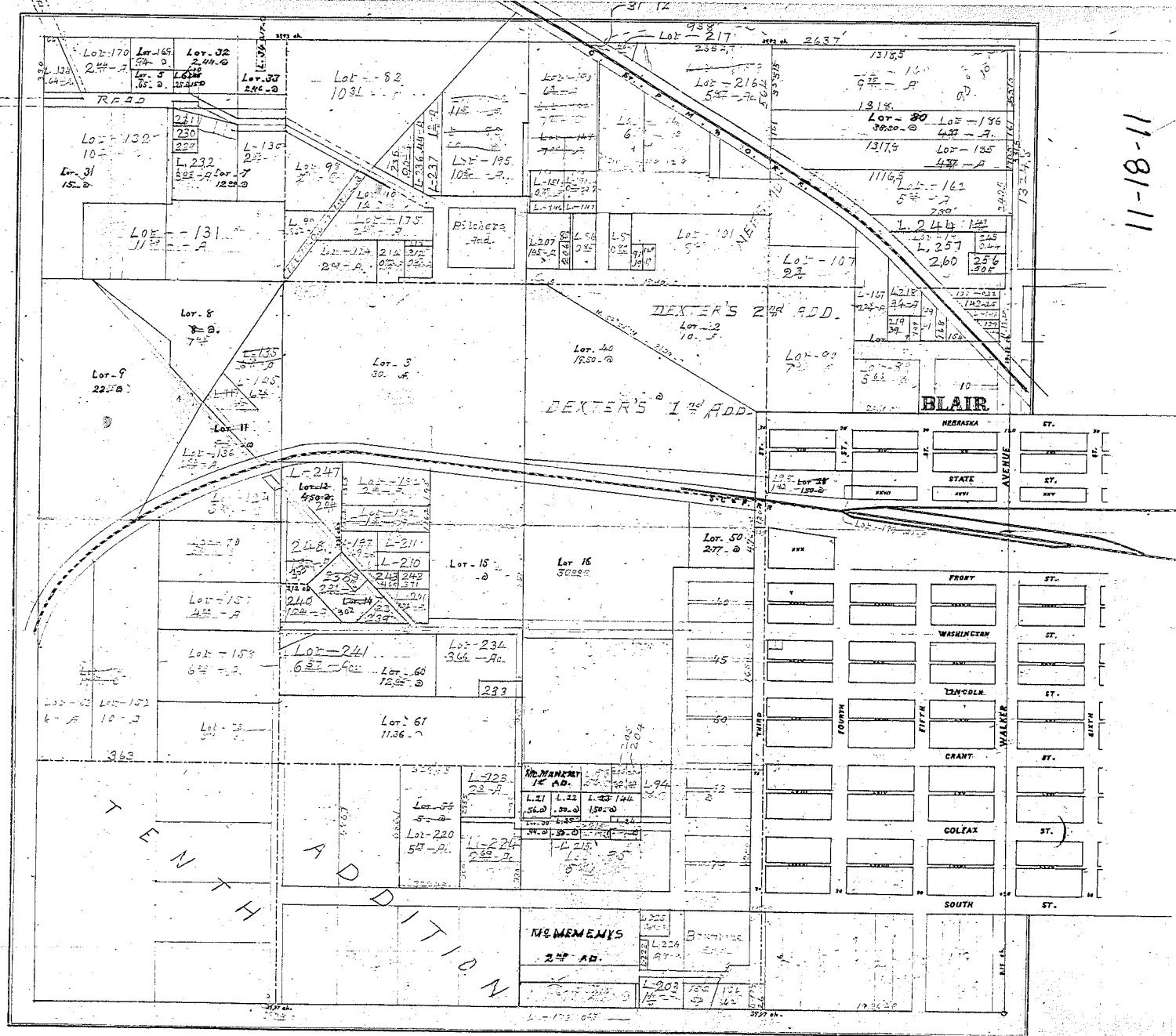
GRANTEE	GRANTOR	KIND OF INSTRUMENT	DATE OF INSTRUMENT			N. E. QUARTER			N. W. QUARTER			S. W. QUARTER			S. E. QUARTER			ACRES	RECORDED		RELEASING OR ASSIGNING		REMARKS		
			Month	Day	Year	N.E.	N.W.	S.E.	N.W.	S.W.	S.E.	N.E.	N.W.	S.W.	S.E.	N.E.	N.W.		S.W.	S.E.	Book	Page		Book	Page
Frank M. Kieley	M. B. Wild & wf.	W.D.	Nov	13	71					xx									10	411					
Charlotte L. Janks	A. T. Chapin & wf.	W.D.	Nov	30	71													x	1/2	10	436		Pt. W $\frac{1}{2}$ Lot 20		
Omaha & North Western Railroad Company	Wm. B. Cauble & wf.	R.O.W.	Apr	5	72	x	x												10	555					
Sioux City & Pacific Railroad Company	John I. Blair & wf.	Deed	Mar	27	72						x		x	x					10	577					
Sioux City & Pacific Railroad Company	John I. Blair & wf.	Deed	Mar	27	72		x	x		x	x			x	x	x	x		10	577			Exc. Blair City		
John G. Smith, et al	F. M. Keiley	W.D.	Dec	11	72				x	x									11	163			Exc. S $\frac{1}{2}$		
Caroline Kloos	Jacob Carter & wf.	W.D.	Sep	27	73						x								11	438			Lot 14		
Edward Cachelin	Charlotte L. Janks & hus.	W.D.	Dec	18	73										x			1/2	11	513			W $\frac{1}{2}$ Lot 20		
John G. Smith	John M. Newell & wf.	W.D.	Feb	18	74				x	x									11	569			Exc. S $\frac{1}{2}$		
Alex Reed	Thos. M. Carter & wf.	W.D.	Apr	2	74												x	2	11	623			Lot 27		
Burtis Rosa	H. C. Riordan & wf.	W.D.	May	11	74												x	1	12	60			Lot 24, 25		
John George Smith	Emily Kline	W.D.	Jun	15	74					x									12	66					
Mo. Valley Land Co.	Sioux City, Pacific Railroad Company	W.D.	Apr	30	75							x							12	321					
Mo. Valley Land Co.	Sioux City, Pacific Railroad Company	W.D.	Apr	30	75	x	x		x	x	x	x	x	x	x	x			12	326			Exc. Blair City		
Mo. Valley Land Co.	Sioux City, Pacific Railroad Company	W.D.	Apr	30	75						x	x							12	329			Exc. S $\frac{1}{2}$		
A. D. McManigal	T. M. Carter & wf.	W.D.	Jan	20	76												x	12	12	605			Lot 26, 54 Pt.		
Reuben J. Fleck	Edward Cachelin & wf.	W.D.	Apr	4	76												x	3/4	13	29			Pt. Lot 20		
Reuben J. Fleck	Josephine M. Dunn	W.D.	Apr	4	76												x	1/2	13	30			Pt. Lot 20		
Eliza Frederick	Alex Reed & wf.	W.D.	Mar	13	75												x	2	13	153			Lot 27		
James F. Wiseman	M. V. Wilson & wf.	W.D.	Dec	1	76												x	1/2	13	251			Lot 19		
Amanda M. Carter	A. D. McManigal & wf.	W.D.	Jan	20	76												x	12	13	259			Lots 26, 54		
L. H. Turner, et al	Mo. Valley Land Co.	W.D.	Feb	10	77			x										1 1/2	13	324			Lot 28		
L. H. Turner, et al	Lantry & Dexter, et al	Q.C.D.	Feb	13	77			x										1 1/2	13	325			Lot 28		
John Richter	Mo. Valley Land Co.	W.D.	Apr	9	77					x	x							4 1/2	13	451			Lot 12		
George B. Lane	Caroline Martin Kloos	W.D.	Aug	28	77														13	526			Lot 14		
O. V. Palmer, et al	A. Castetter & wf.	W.D.	Dec	21	77													x	14	22			Pt. Lot 30		
Martin Edwards	Nicholas Rifers & wf.	W.D.	Feb	25	78					x									1	14	76				
Julia F. Cook	O. V. Palmer & Co.	Q.C.D.	Mar	28	78														x	14	115			Pt. Lot 30	
Sioux City, Pacific Railroad Company	Union Pacific Railroad Company	W.D.	Nov	15	77															14	172				
Union Pacific & Sioux City, Pacific Railroads	United States	Patent	Mar	26	73														40	14	210				
Mo. Valley Land Co.	Sioux City, Pacific Railroad Company	W.D.	Apr	23	78														40	14	229				
H. C. Riordan	Sheriff, Washington Co.	Deed	Dec	23	78													x	1/2	14	379			Pt. Lot 24	
Charles McMenemy	H. C. Riordan & wf.	W.D.	Apr	3	79													x	14	472				Lot 24	
Charles McMenemy	Treasurer, Washington Co.	Tax Deed	Apr	12	79														x	14	479			W $\frac{1}{2}$ Lot 24	
Silas H. Faucett	Amanda M. Carter & husb.	W.D.	Apr	26	79														x	6	14	510			Lot 54
Adelbert French	Mo. Valley Land Co.	W.D.	May	12	79						x	x							14	577				Lot 13	
John G. Smith	Mo. Valley Land Co.	W.D.	Dec	19	79														2.50	15	198				
Charles McMenemy	Silas H. Faucett & wf.	W.D.	Apr	6	80														x	6	15	469			Lot 54
J. G. Smith	Martin Edwards	W.D.	Aug	28	80					x									1	15	487				
H. E. Platz	Emily Kline	W.D.	Nov	3	80					x									3.38	15	580			Lot 4	
Sioux City, Pacific Railroad Company	Mo. Valley Land Co.	W.D.	Mar	8	81														1.85	16	153				
Frank Harriman	Mo. Valley Land Co.	W.D.	Apr	8	81														2340	16	223			Pt. Lot 60	
C. C. Crowell	Frank Harriman & wf.	W.D.	Apr	25	81														11.26	16	226			Pt. Lot 60	
E. B. Frederick	C. McMenemy & wf.	W.D.	May	11	81														3	6	16	247			Lot 54
T. M. Carter	Lucetta VanDeusen & hus.	Q.C.D.	Jun	25	81														1/2	16	353			Lot 25	
Edward A. Palmer	John S. Gearhard & wf.	W.D.	Jun	21	81														4	1	16	372			Lot 58

Numerical Index, Washington County, Lands

SECTION 11
TOWNSHIP 18
RANGE 11

42855-KLOPP PRINTING CO., OMAHA

GRANTEE	GRANTOR	KIND OF INSTRUMENT	DATE OF INSTRUMENT			N. E. QUARTER			N. W. QUARTER			S. W. QUARTER			S. E. QUARTER			ACRES	RECORDED		RELEASING OR ASSIGNING		REMARKS
			Month	Day	Year	N.E.	N.W.	S.E.	N.E.	N.W.	S.E.	N.E.	N.W.	S.E.	N.E.	N.W.	S.E.		Book	Page	Book	Page	
E. Hay	J. R. Thomas	Mtge	Mar	21	1857										X	X	80	2	160				
J. R. Thomas	Edward Hay	Sat.	Jun	23	57										X	X	80	2	203				
James Orr	Nathan Whitney	W.D.	Sep	3	57				X	X							80	2	453				
Wm. S. Cauble	Edson Livermore	W.D.	Sep	29	57	X											40	3	174				
Edwin Stanton	Nathan S. Whitney	P.Attny	Apr	26	58			X							X		80	4	93				
Oran Abbott	T. M. Carter & wf.	Mtge	Aug	27	58									X	X	X	160	4	288			Cancelled on margin 3-4-1861	
Alex Carter	United States	Patent	May	1	60					X							40	5	315				
Alex Carter	United States	Patent	Jul	2	60		X	X			X						120	5	337				
T. M. Carter	United States	Patent	Dec	1	60									X	X	X	160	5	393				
Beall & Allen	Treasurer Wash. Co.	Tax Deed	Sep	30	63					X	X						80	6	243				
Jacob Carter, et al	T. M. Carter & wf.	W.D.	Sep	26	64									X			20	7	72				
Nathan L. Whitney	United States	Patent	May	1	60				X	X							80	7	202				
J. Carter, et al	Beall & Allen	Q.C.D.	May	6	65				X	X							80	7	202				
J. Carter, et al	James Orr	Q.C.D.	Apr	27	65				X	X							80	7	203				
Alex Carter	Jacob Carter & wf.	W.D.	Dec	25	67					X							12	8	197				
Jacob Carter	Alex Carter & wf.	W.D.	Dec	25	67						X						8	8	198				
Jacob Carter	Alex Carter & wf.	W.D.	Dec	25	67									X			20	8	198				
Jacob Carter Sioux City, Pacific Railroad Company	M. B. Wild & wf.	R.O.W.	Jun	15	68				X	X							8	8	469				
John I. Blair	T. M. Carter & wf.	W.D.	Sep	3	68								X	X	X	X	8	8	476				
John I. Blair	Jacob Carter & wf.	W.D.	Sep	3	68						X				X	X	8	8	478				
W. H. B. Stout	T. M. Carter & wf.	W.D.													X		4	8	486			Lots 21, 22, 23, 24, 25, 30 Lots 18, 19, 20	
W. H. B. Stout	T. M. Carter & wf.	W.D.	Sep	30	68										X		2	8	490				
A. Castetter	W. H. B. Stout	W.D.	Oct	6	68										X		1	8	496			Lots 21, 30 Lot 18	
Charles Seltz	W. H. B. Stout	W.D.	Nov	28	68										X		1/2	8	563				
M. V. Wilson	W. H. B. Stout	W.D.	Nov	27	68										X		1 1/2	8	564			Lot 23 E 1/2 Lot 20	
E. Cachelin	W. H. B. Stout	W.D.	Nov	20	68										X		1/2	8	565				
Josephine Dunn	E. Cachelin & wf.	W.D.	Nov	30	68										X		1/2	8	565			E 1/2 of E 1/2 Lot 20 Lot 11	
John I. Blair	Alex Carter & wf.	W.D.	Aug	30	68		X	X		X	X						8	9	569				
M. B. Wild	Jacob Carter, et al	W.D.	Dec	25	67					X	X				X	X	9	9	8			Exc. 8 A. in SW 1/4 NW 1/4	
The Public	John I. Blair	Desc.	Dec	12	68		X	X		X	X				X	X	80	9	29				
Jacob Carter	United States	Receipt	Feb	25	69									X	X		80	9	106				
John I. Blair	Jacob Carter & wf.	W.D.	Mar	10	69									X	X		80	9	106				
John I. Blair	Jacob Carter & wf.	W.D.	Mar	10	69						X						8	8	478			Correction--9-107 Lot 25	
H. C. Riordan	W. H. B. Stout	W.D.	Nov	20	68										X		1/2	9	126				
A. Castetter	W. H. B. Stout	W.D.	May	24	69										X		1/2	9	206			Lot 22 W 1/2 Lot 20	
Mary E. Quinby	W. H. B. Stout & wf.	W.D.	Jun	5	69										X		1/2	9	211				
L. D. Cameron	M. B. Wild & wf.	W.D.	Apr	12	69					X							1	9	223				
Emily Kline	M. B. Wild & wf.	W.D.	Nov	25	68												57	9	349				
West Blair	Plat & Description	Plat	Aug	25	69				X	X							9	9	351			Vac. See Com. Record One pages 435 & 448 15-581. W 1/2 Lot 20	
J. R. Wilson	A. P. Quinby & wf.	W.D.	Oct	8	69										X		1/2	9	382				
Nicholas Rifers	L. D. Cameron & wf.	W.D.	Feb	22	70					X							1	9	436				
Rialto Philles	J. R. Wilson	W.D.	Oct	29	69										X		1/2	9	483			W 1/2 Lot 20 Lot 19	
M. V. Wilson	W. H. B. Stout & wf.	W.D.	May	23	70										X		1/2	9	516				
Stella T. Riordan	W. H. B. Stout & wf.	W.D.	Mar	14	71										X		1/2	10	140			Lot 24 W 1/2 Lot 20	
A. T. Chapin	R. Philles & wf.	W.D.	Jun	1	71										X		1/2	10	268				
A. T. Chapin	R. Philles & wf.	W.D.	Jul	29	71										X		1/2	10	311				

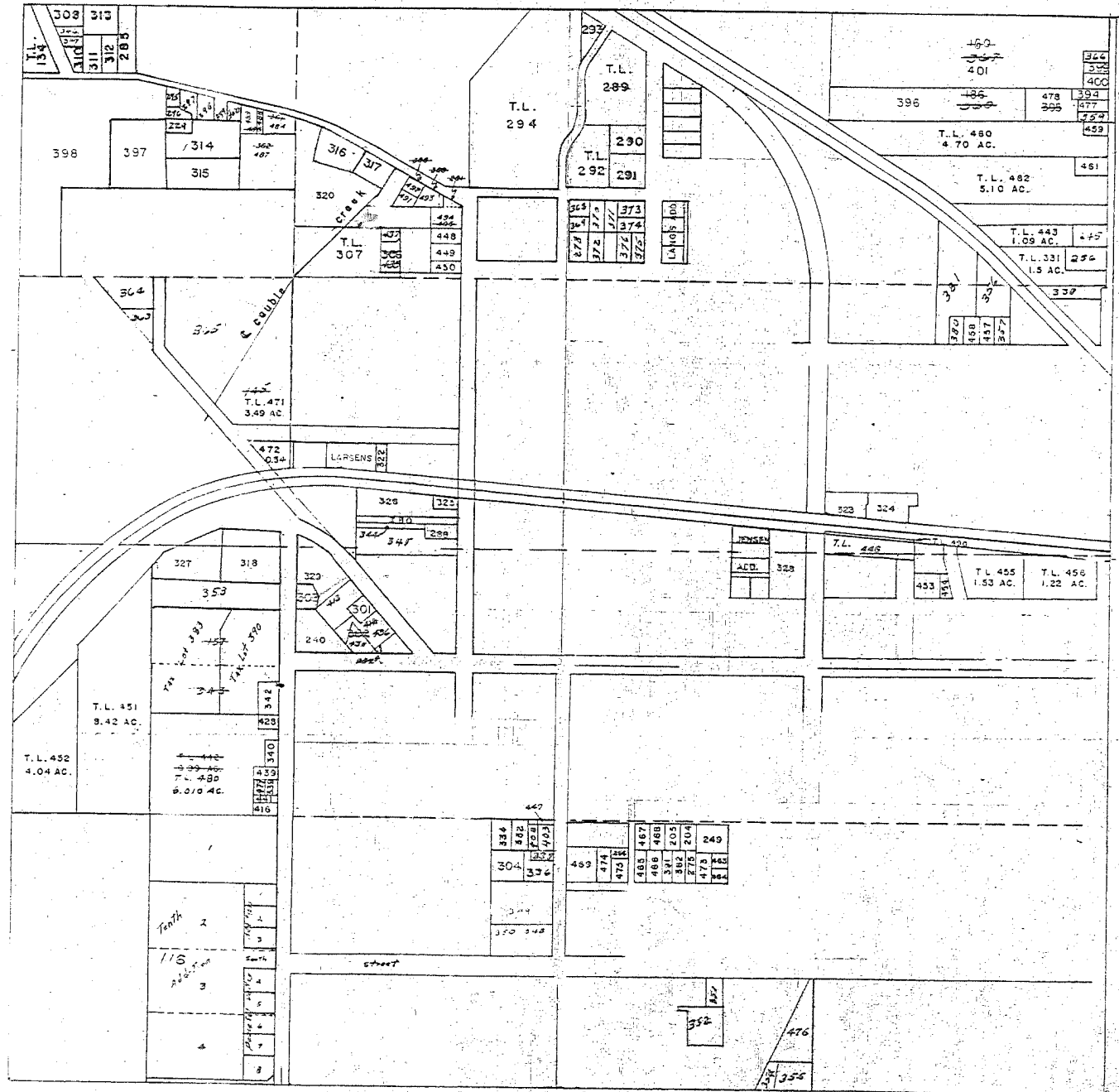


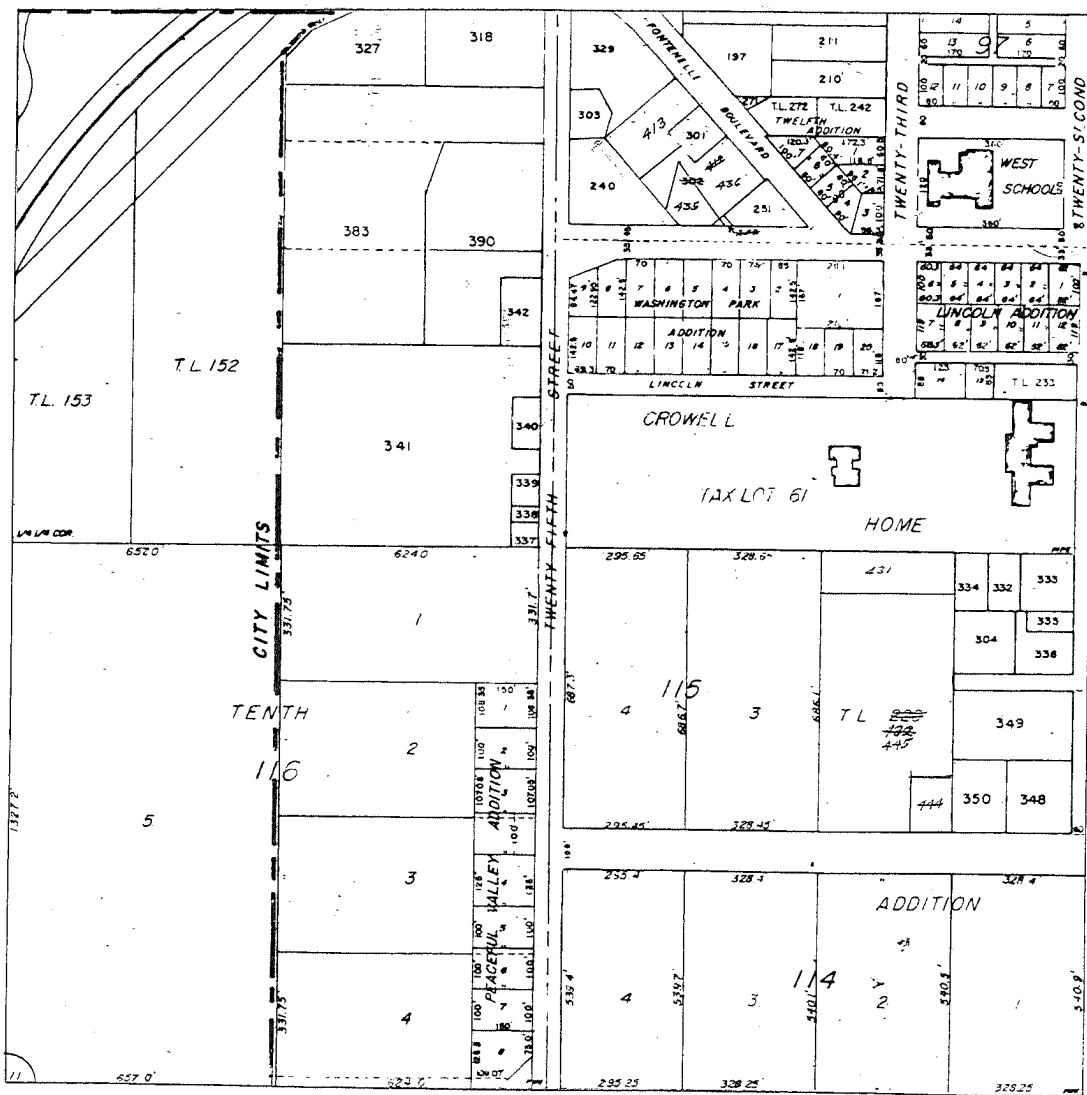
11-81-11

11-81-11

SECTION 11-18-11

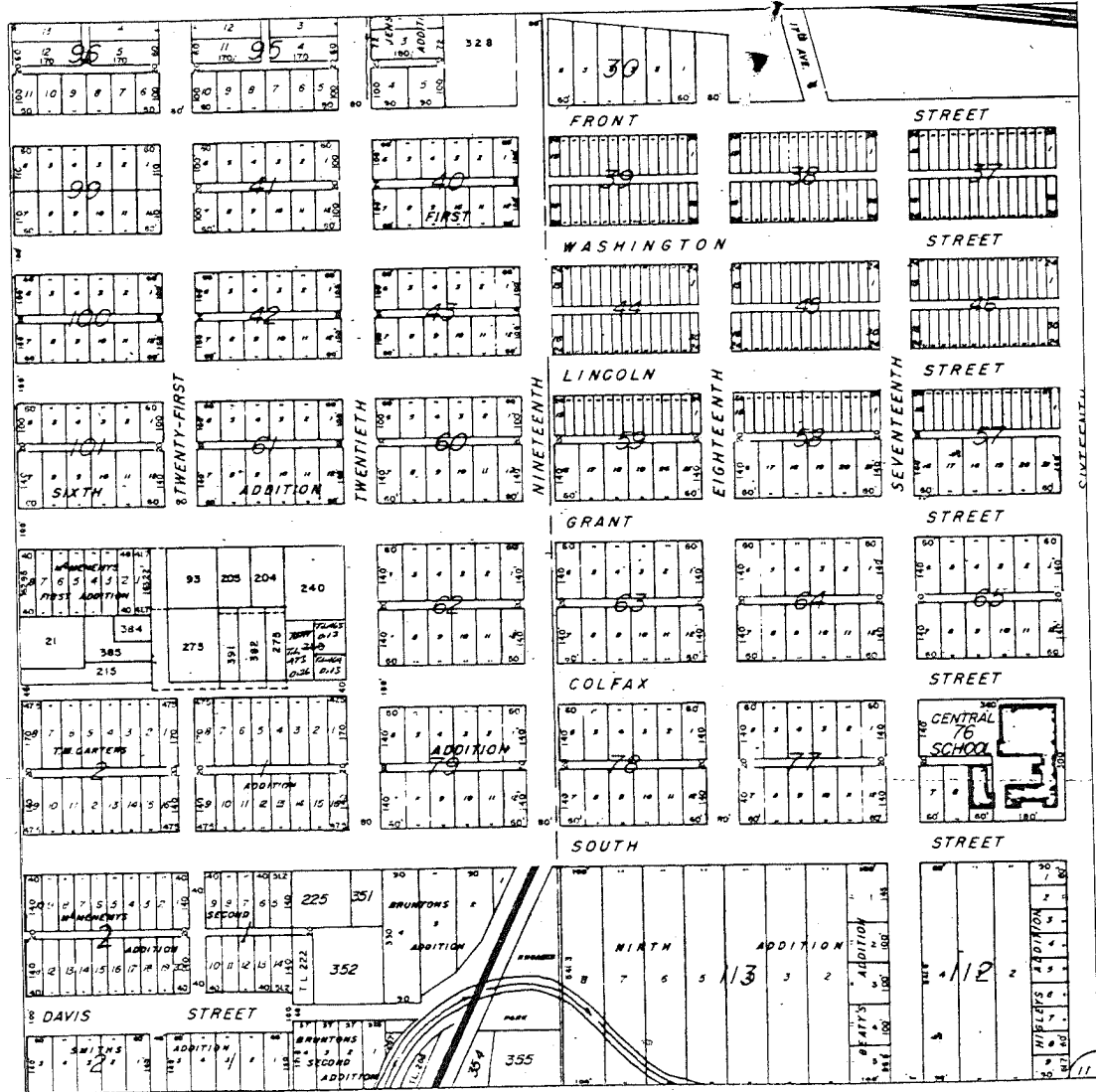
1-2





1

2

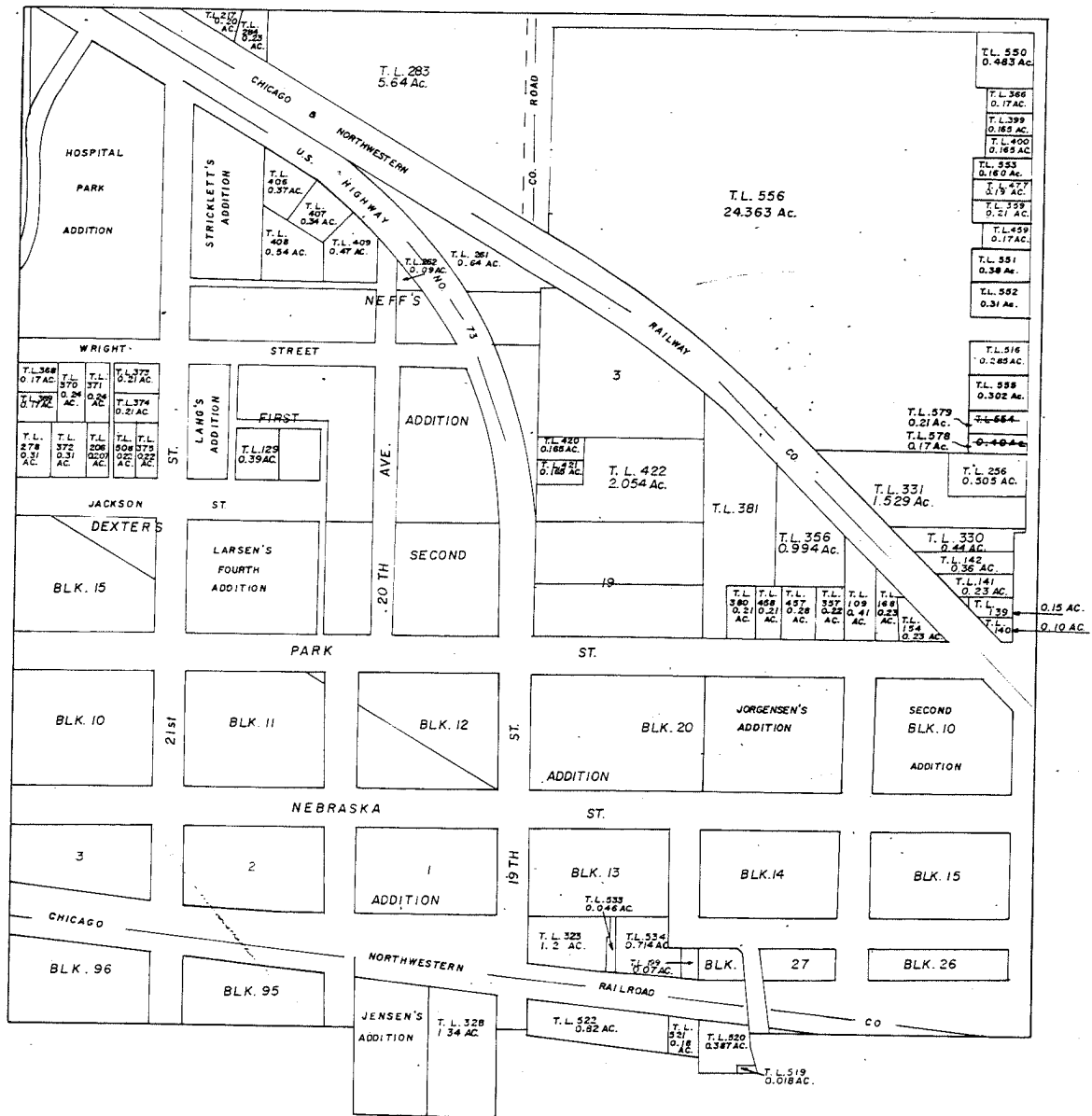


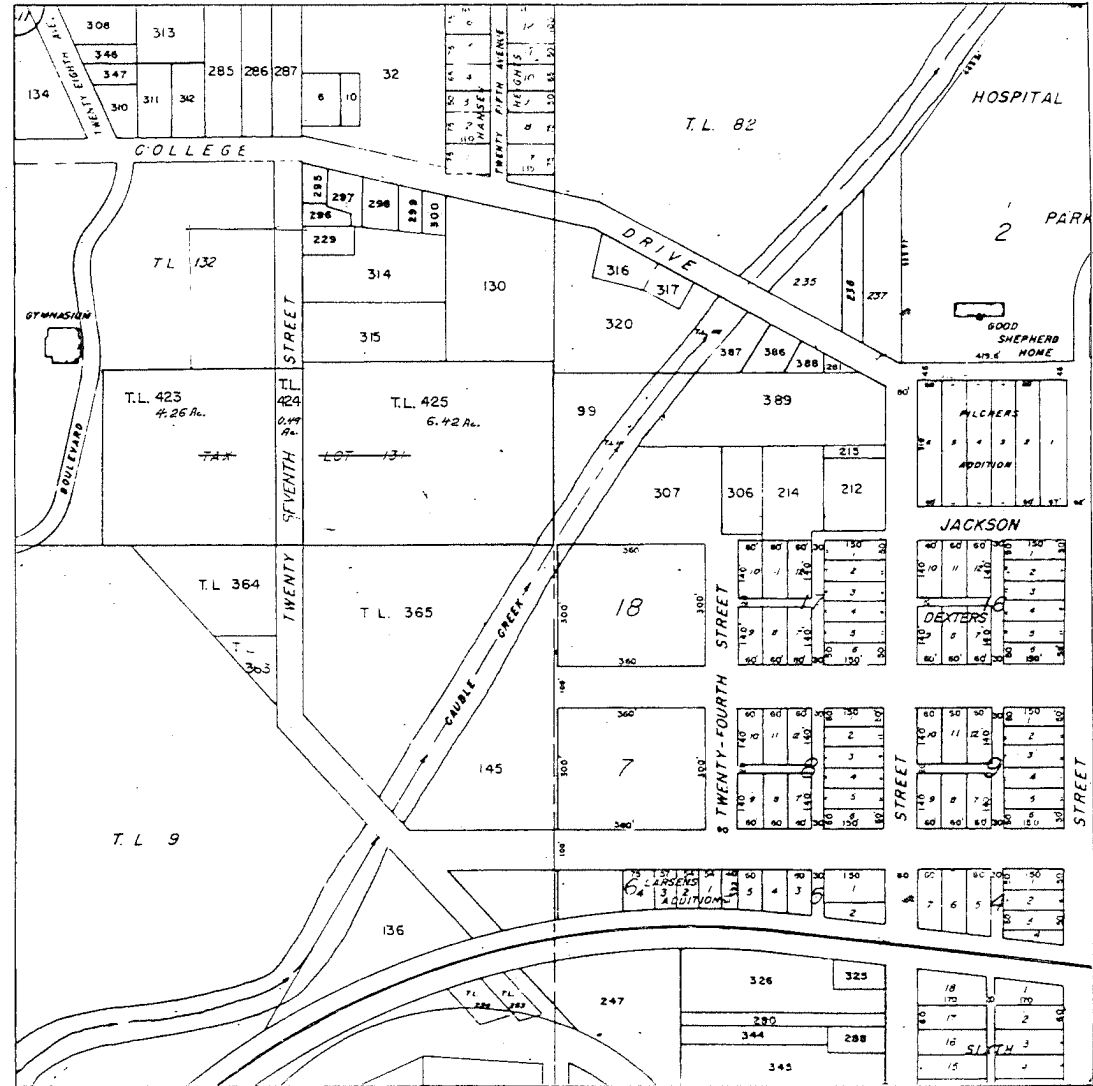
1

2

NE 1/4 SECTION II T18N R11E

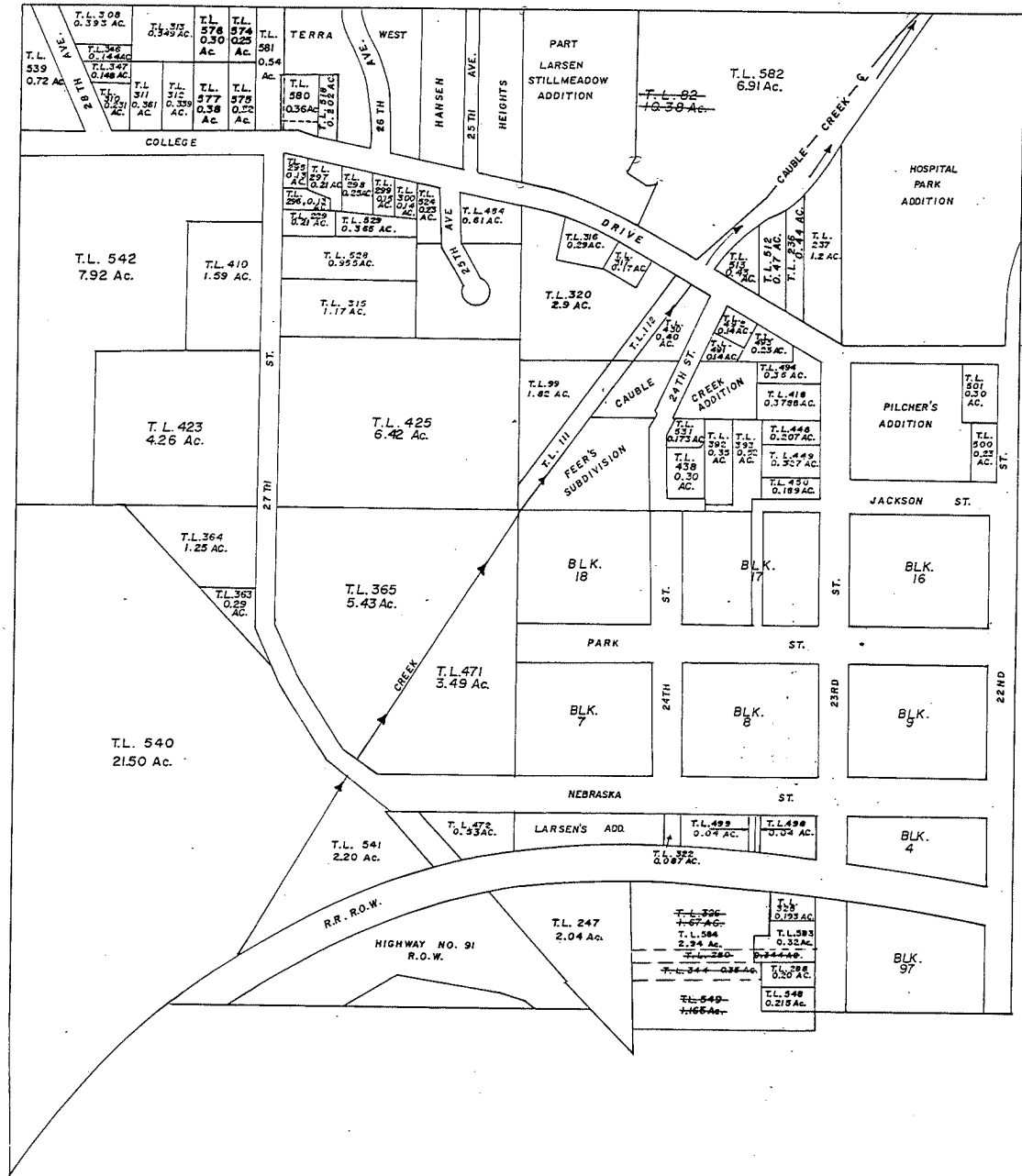
Recd. 8. 18. 77





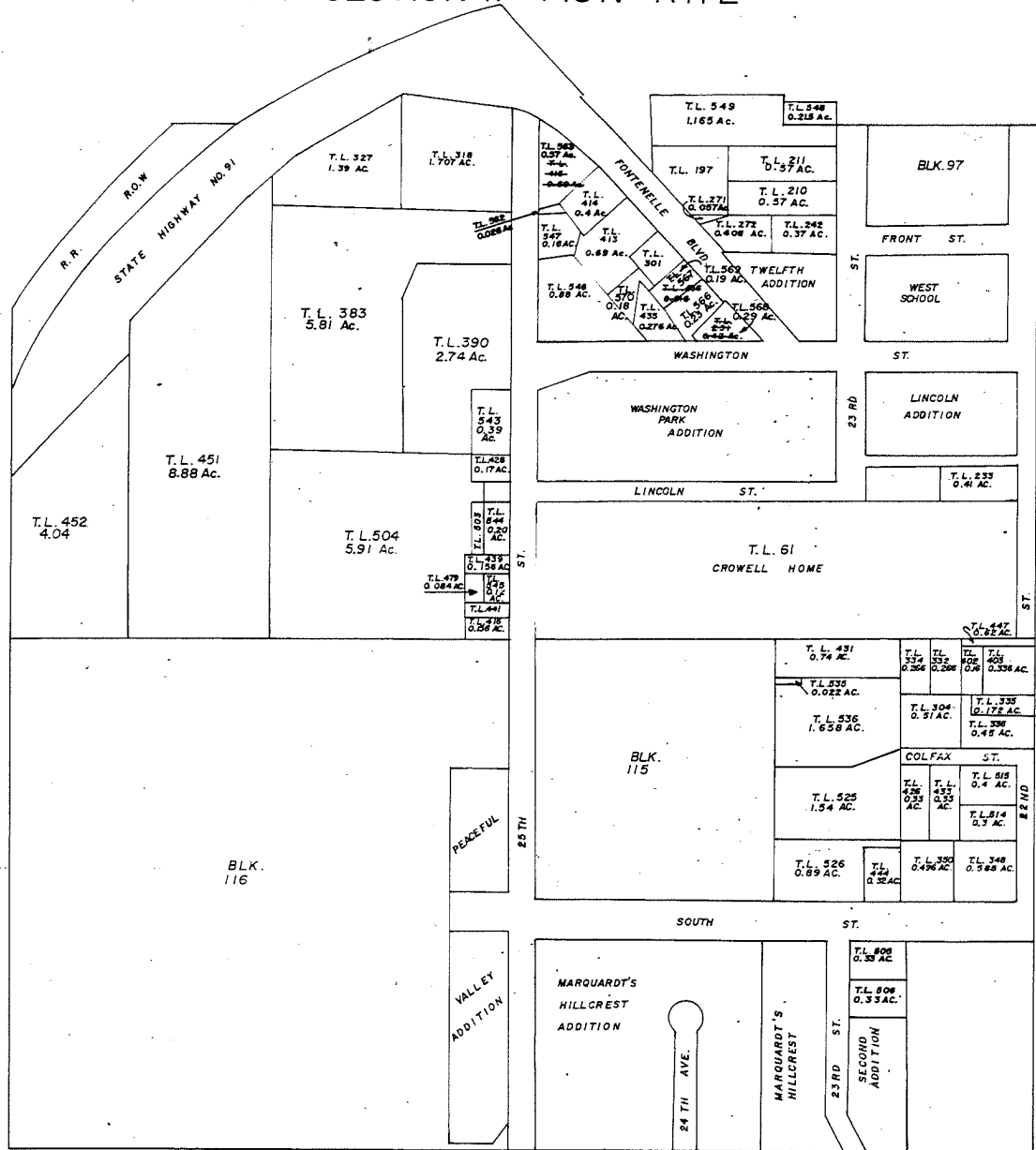


NW 1/4 SECTION II T18 N R11 E



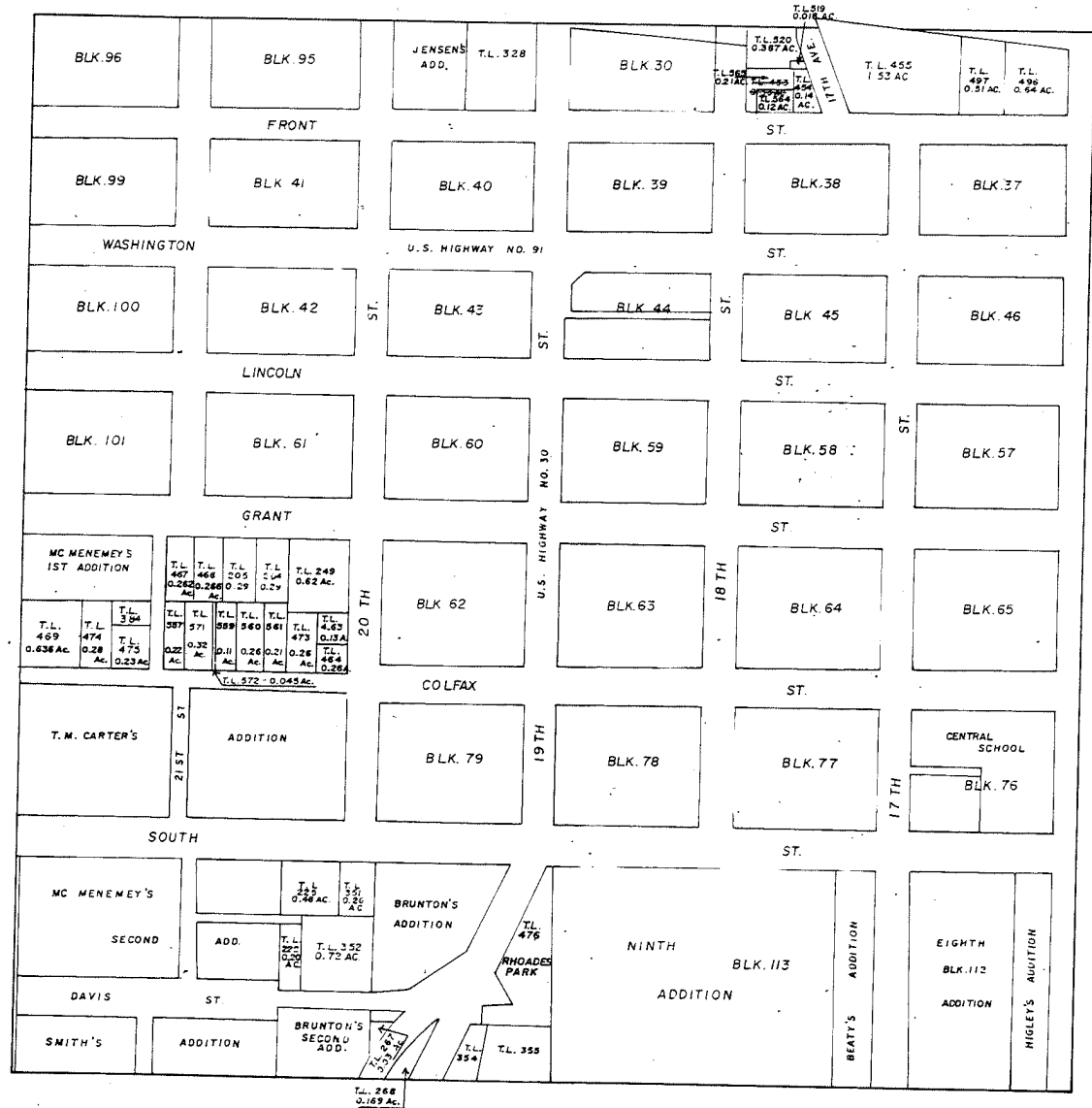
SW 1/4 SECTION II T18N R11E

Revised to 2-28-77

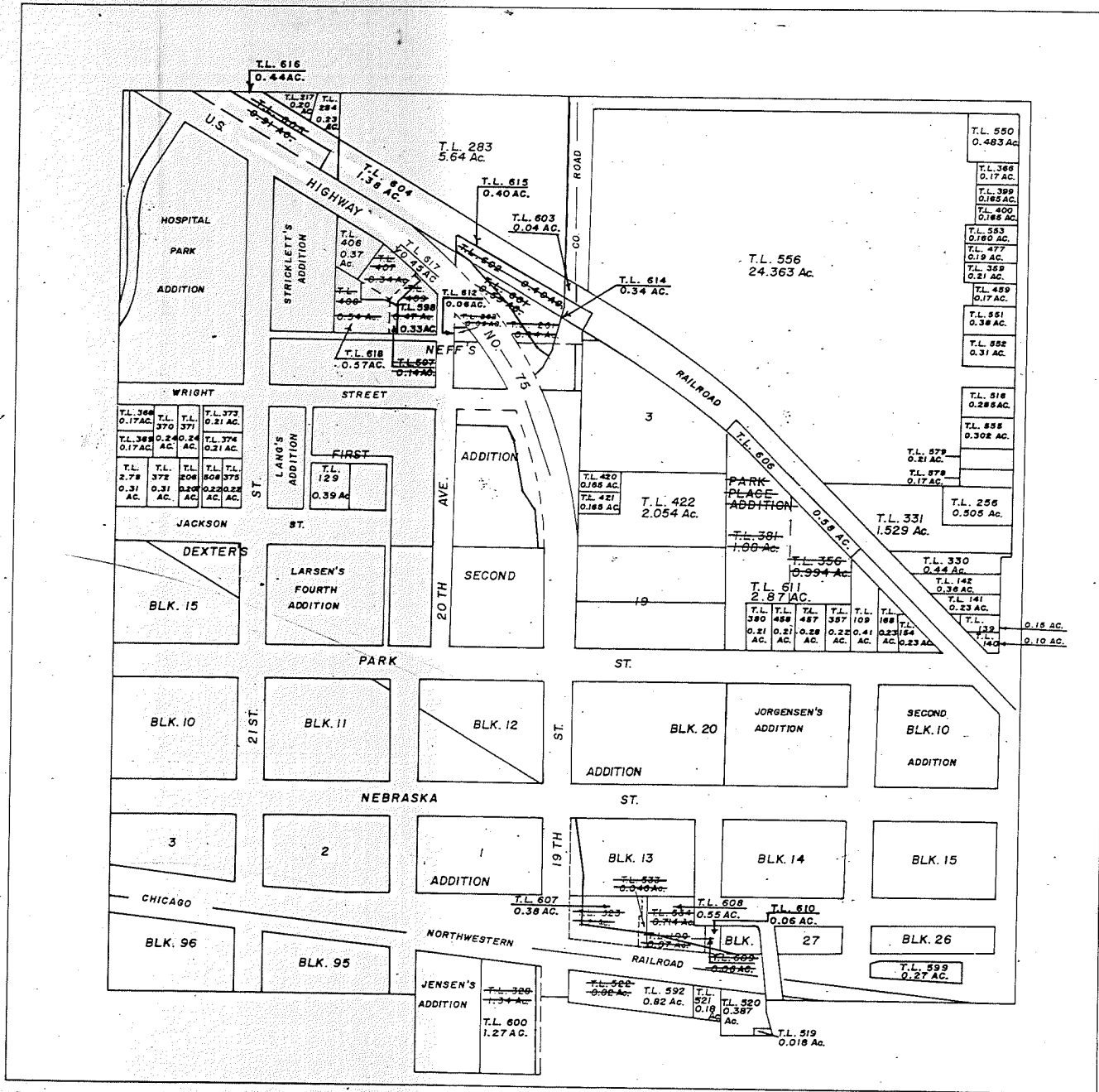


SE 1/4 SECTION II T18N R11E

*Received
7-18-77*

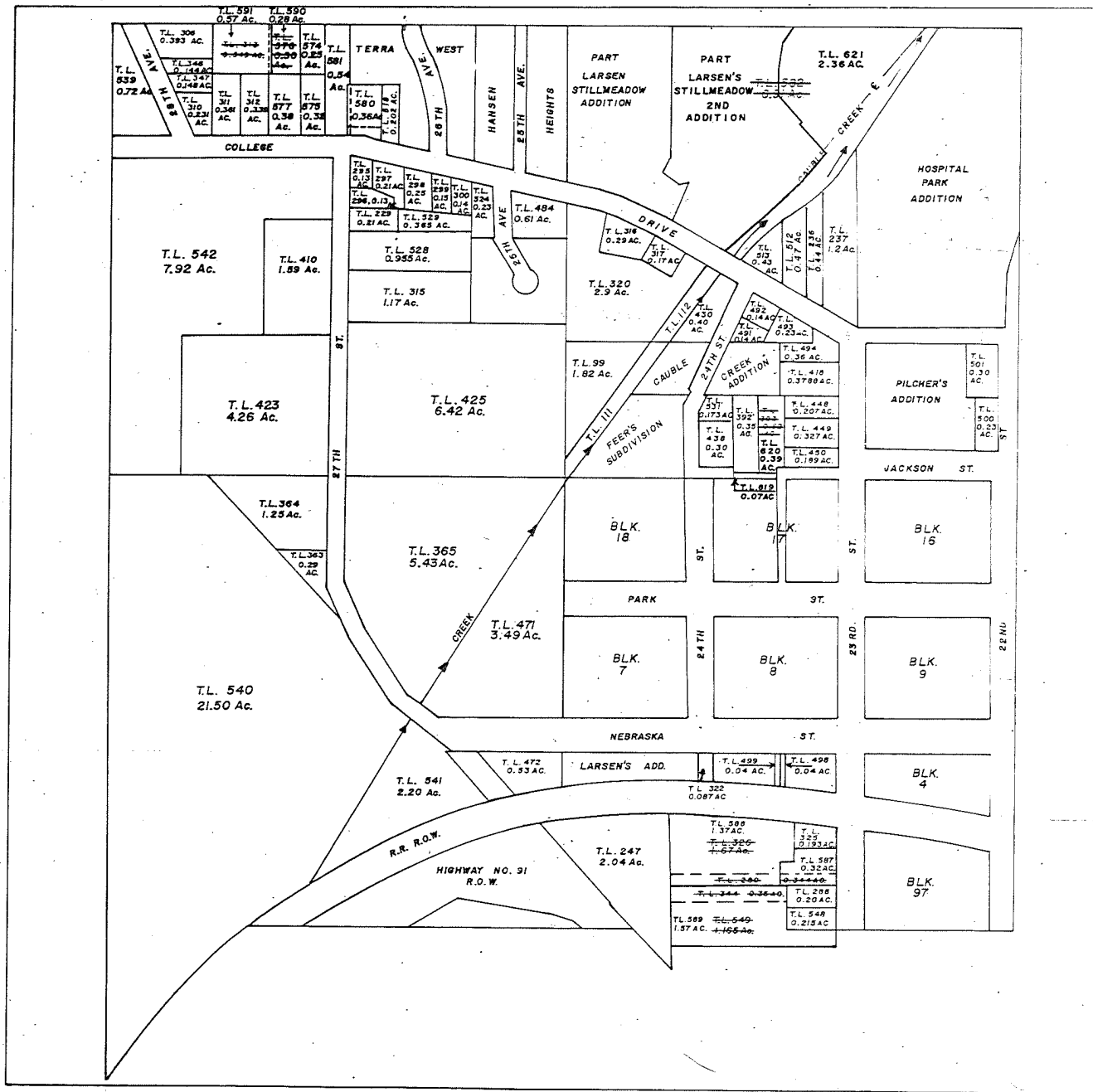


NE 1/4 SECTION 11 T18N R11E



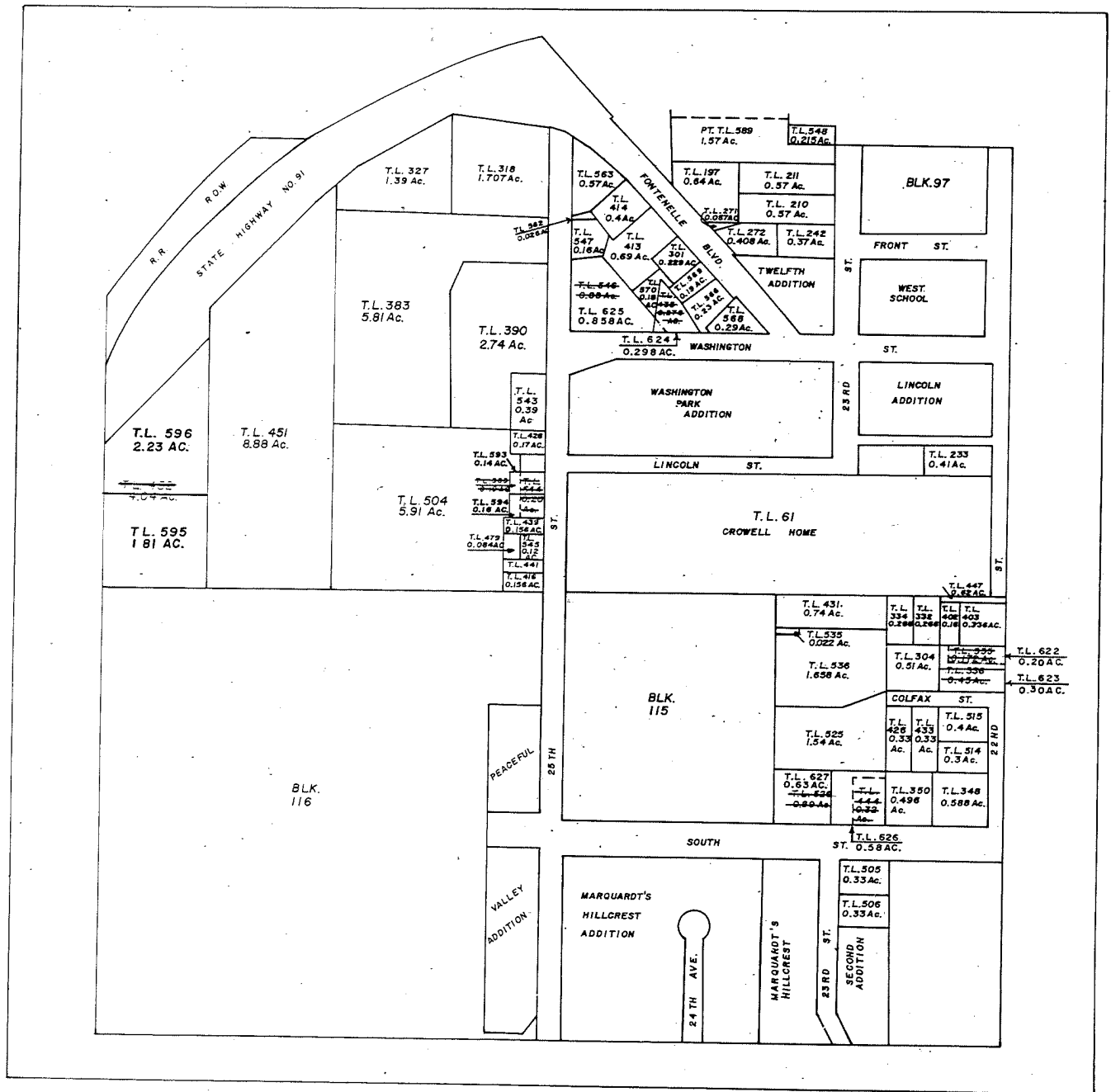
NW 1/4 SECTION II T18 N R11 E

Dec
8-22-79
17-12-89

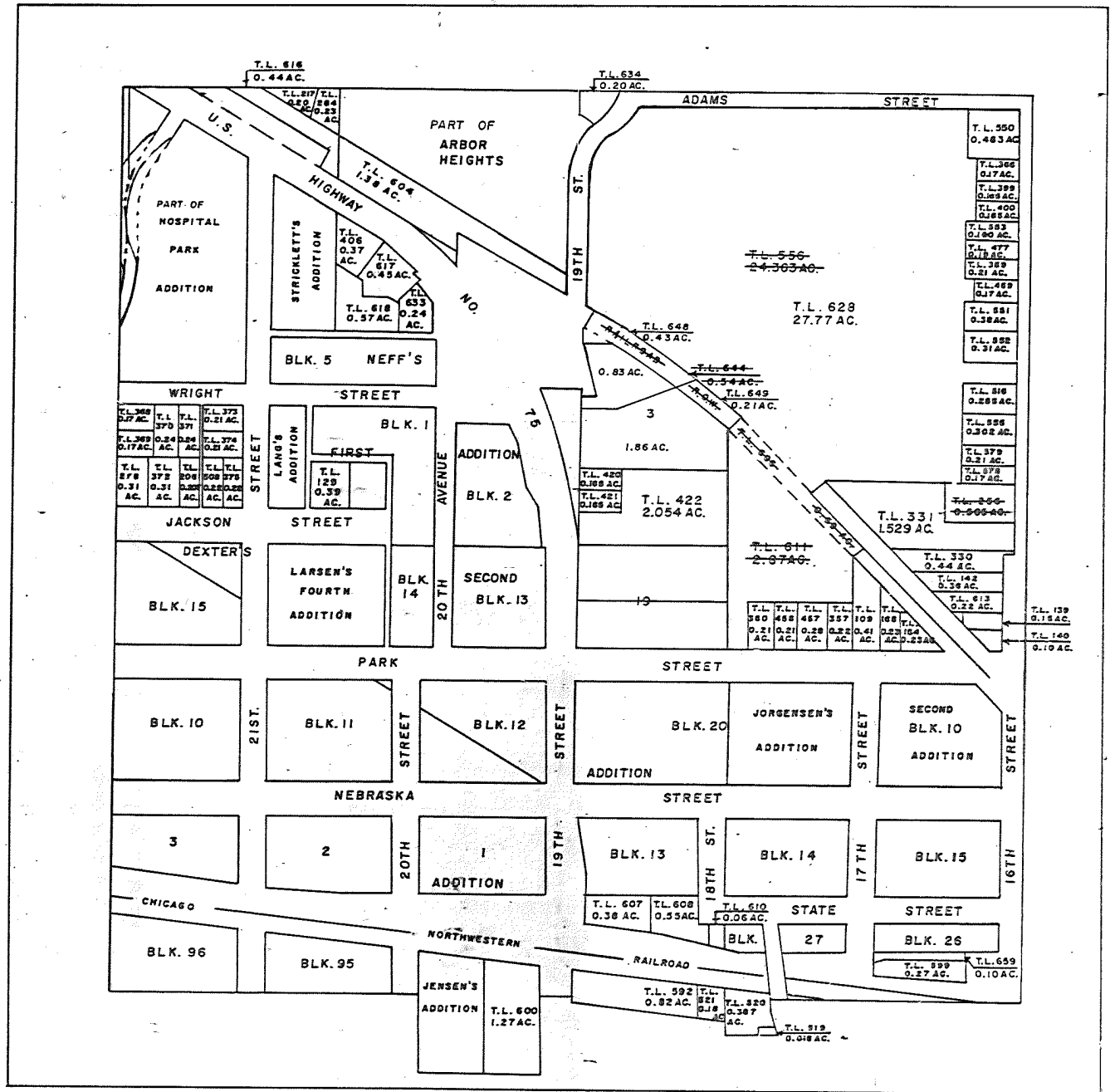


SW 1/4 SECTION II T18N R11E

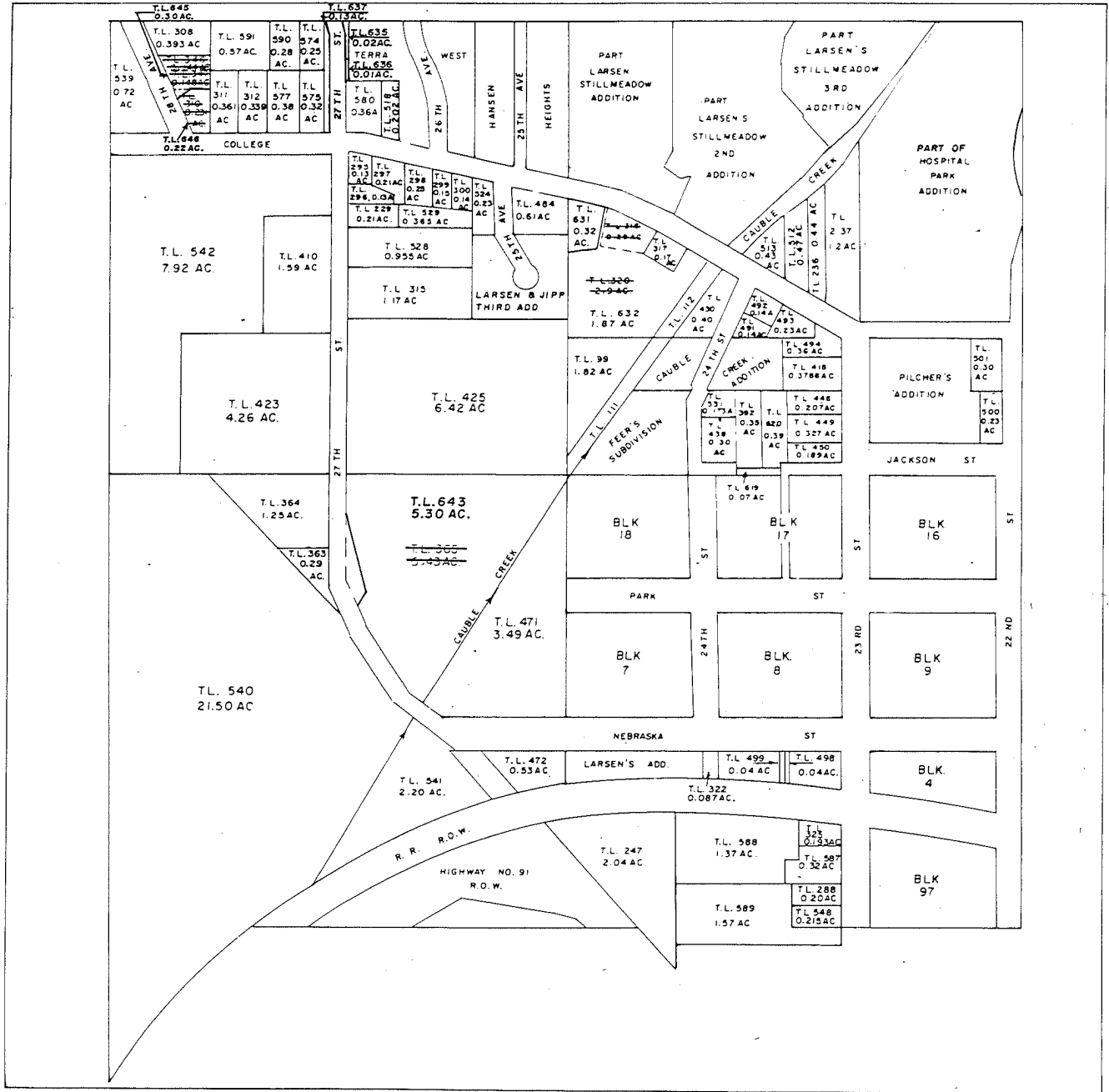
Received
9-13-79
Red
6-25-81



NE 1/4 SECTION II T 18 N R 11 E

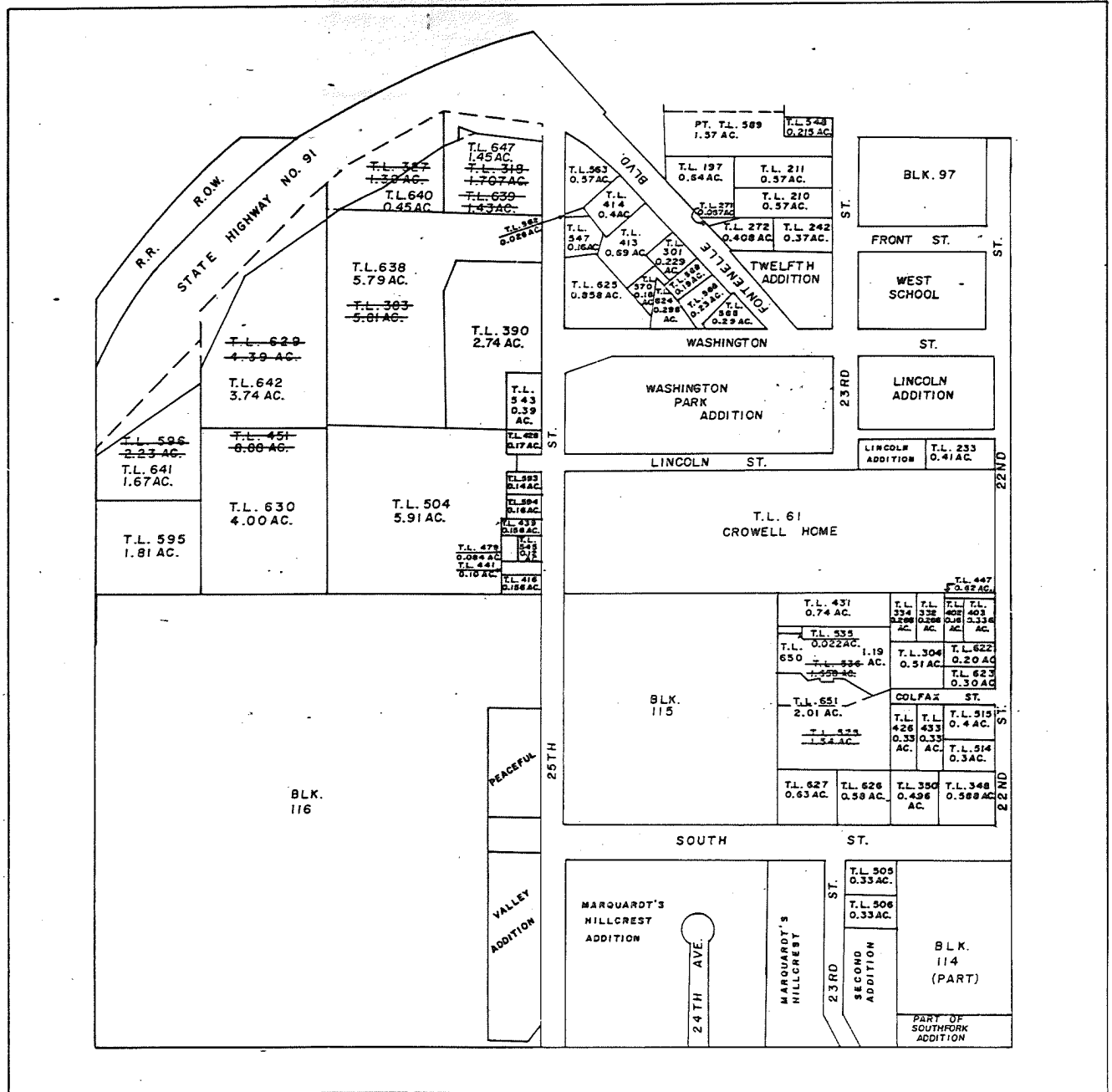


NW 1/4 SECTION 11 T18N R11E

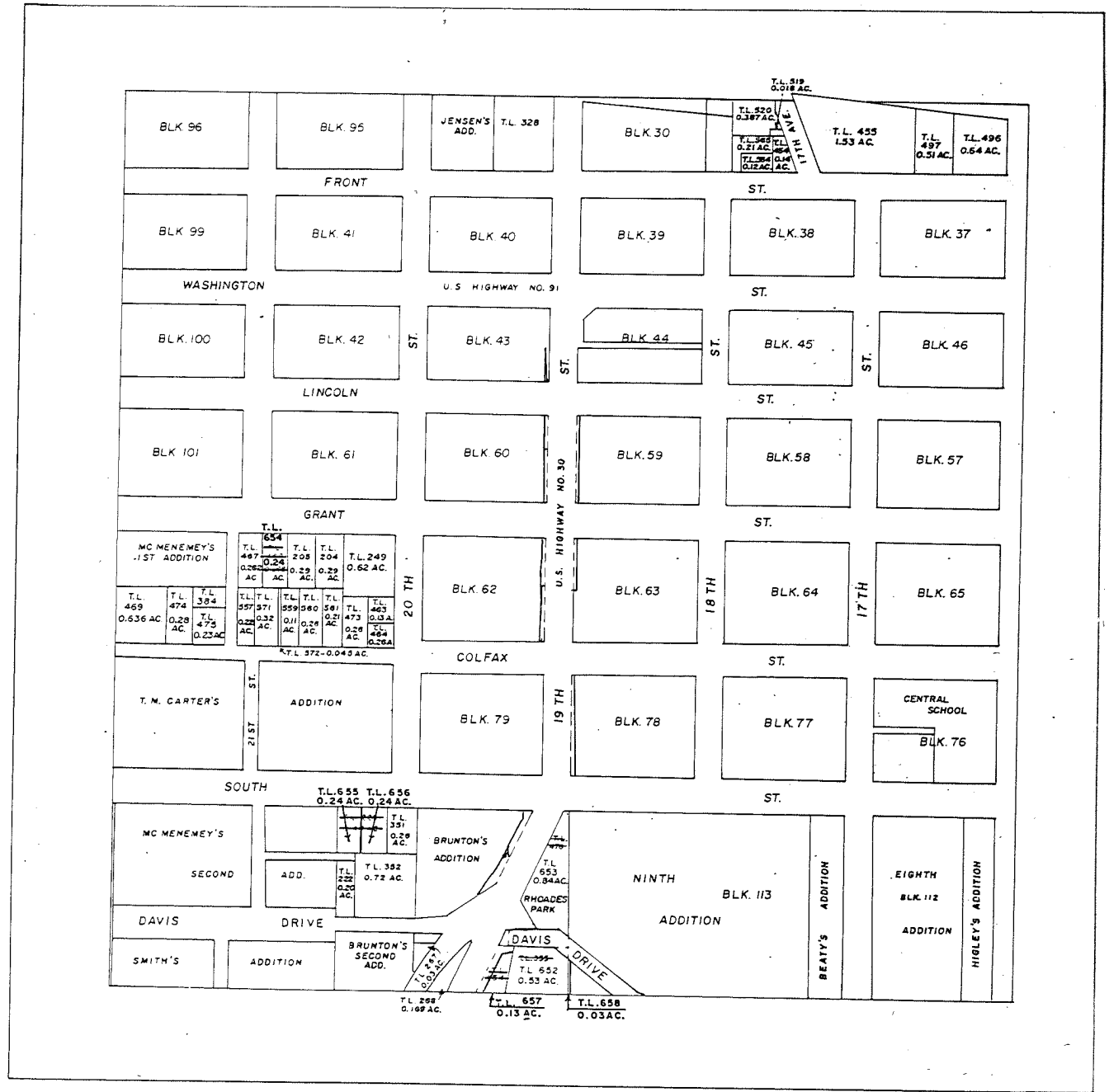


Rec'd 8/12/96

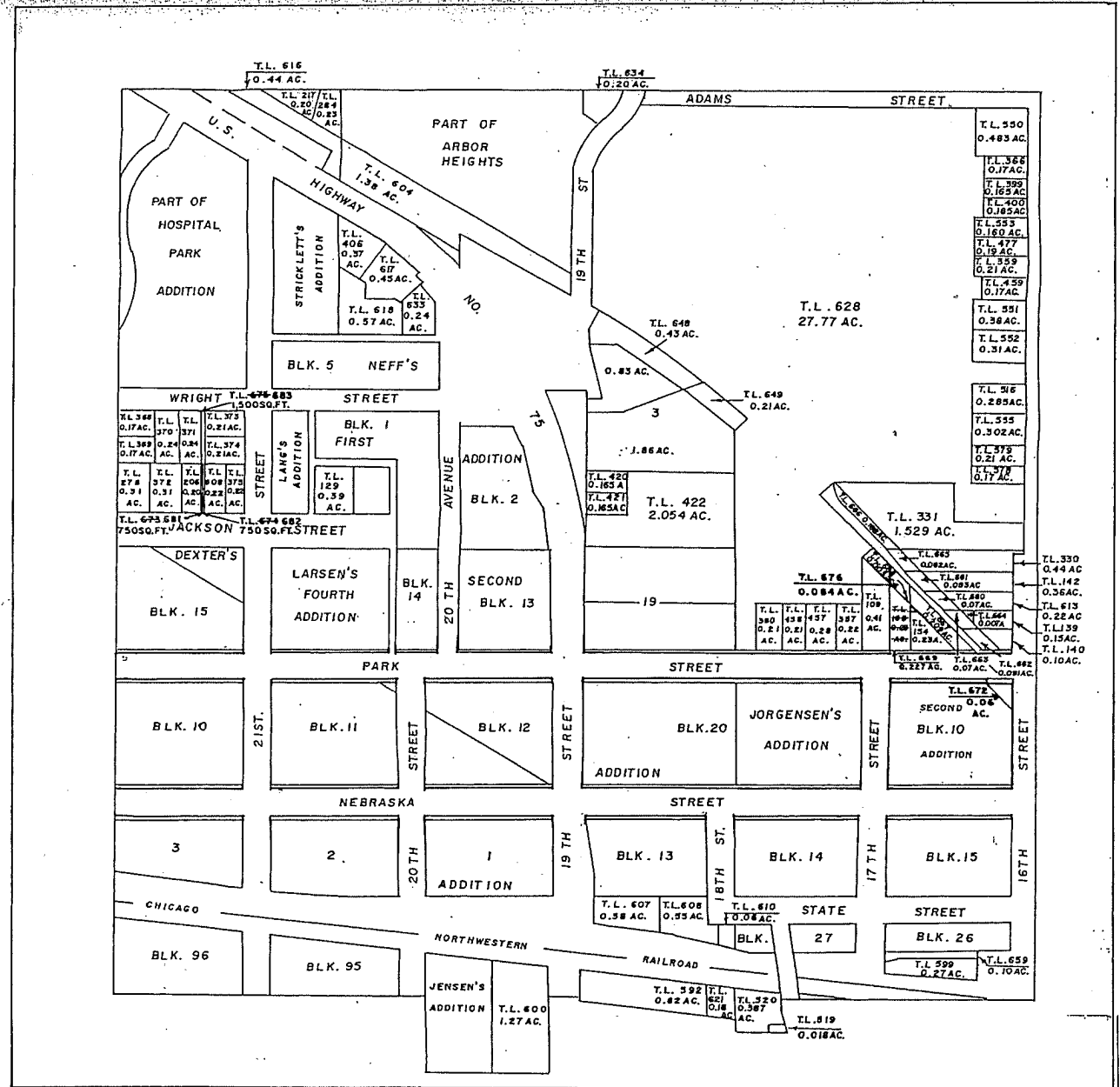
SW 1/4 SECTION 11 T18N R11E



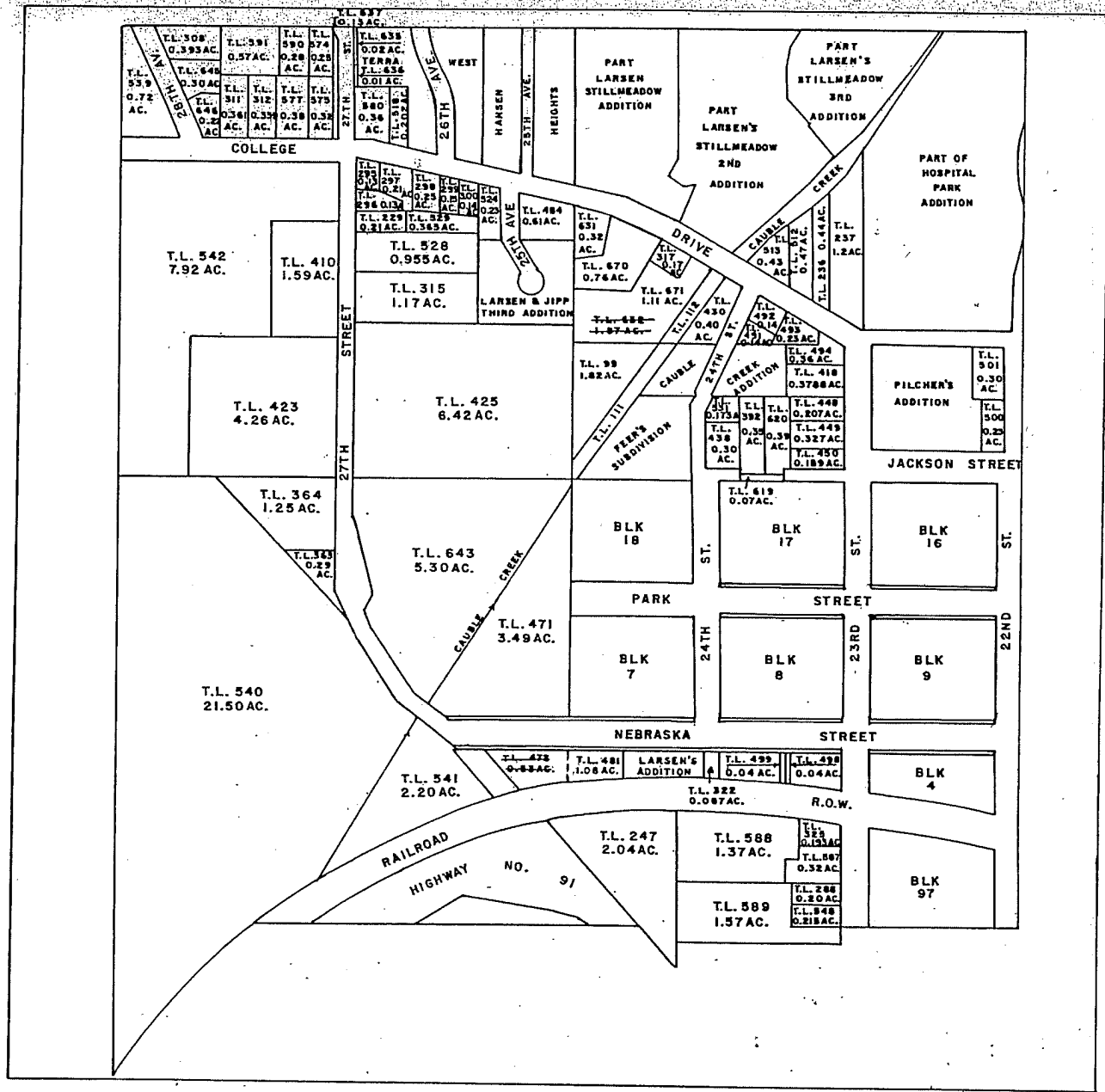
SE 1/4 SECTION II T18N R11E



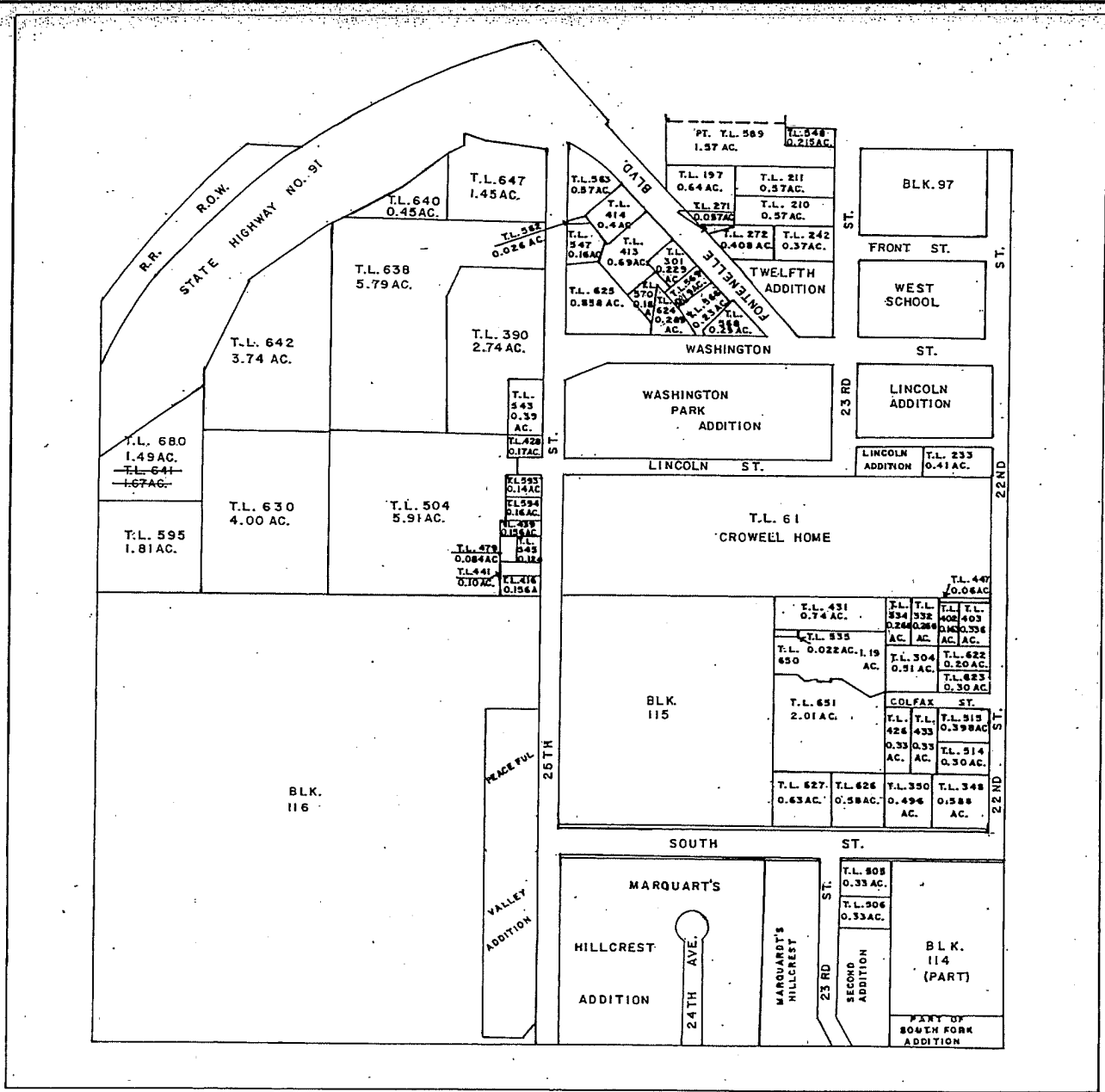
SEC 11 - 18 - 11
NE 1/4



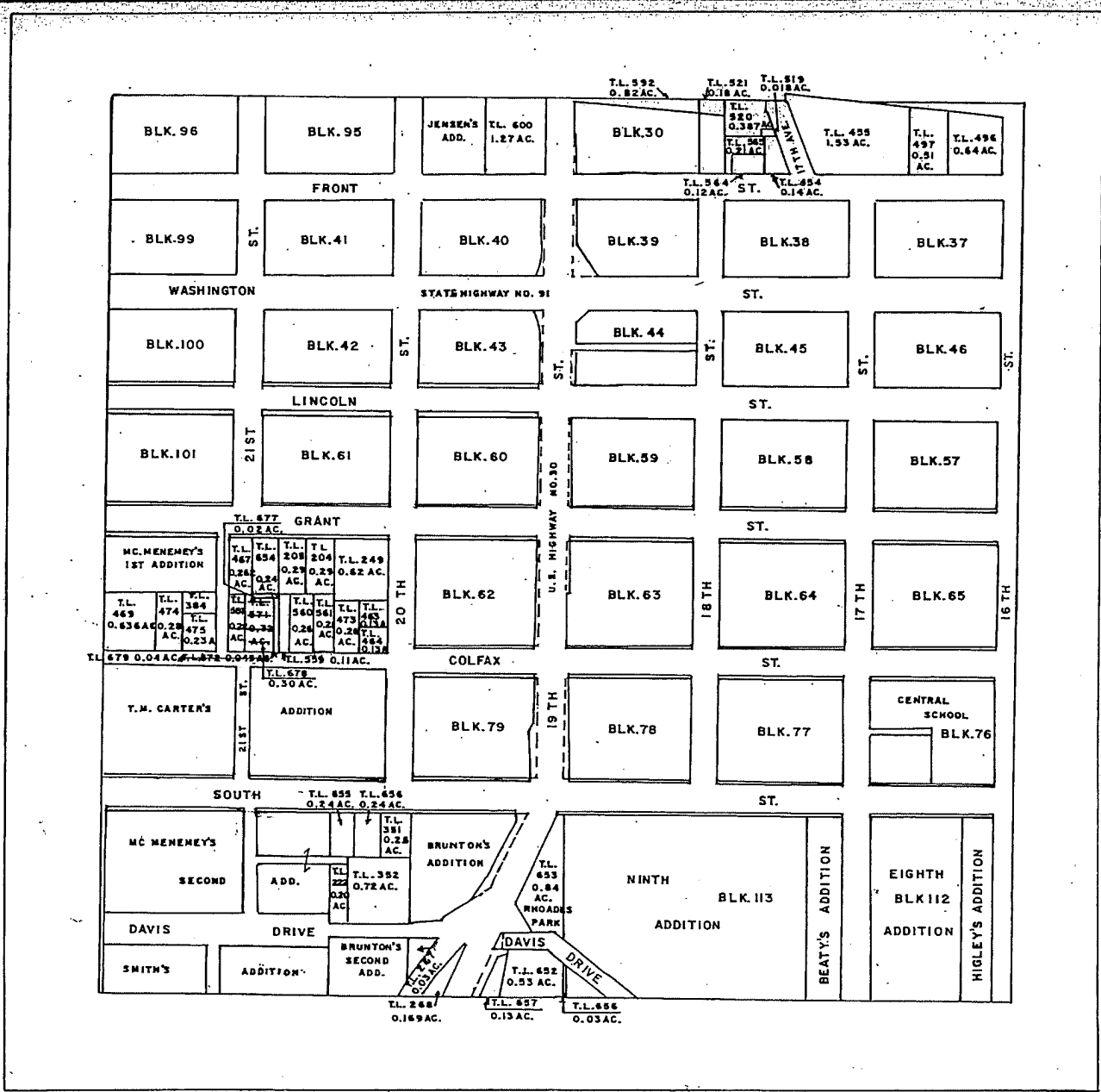
SEC 11 - 18 - 11
NW 1/4

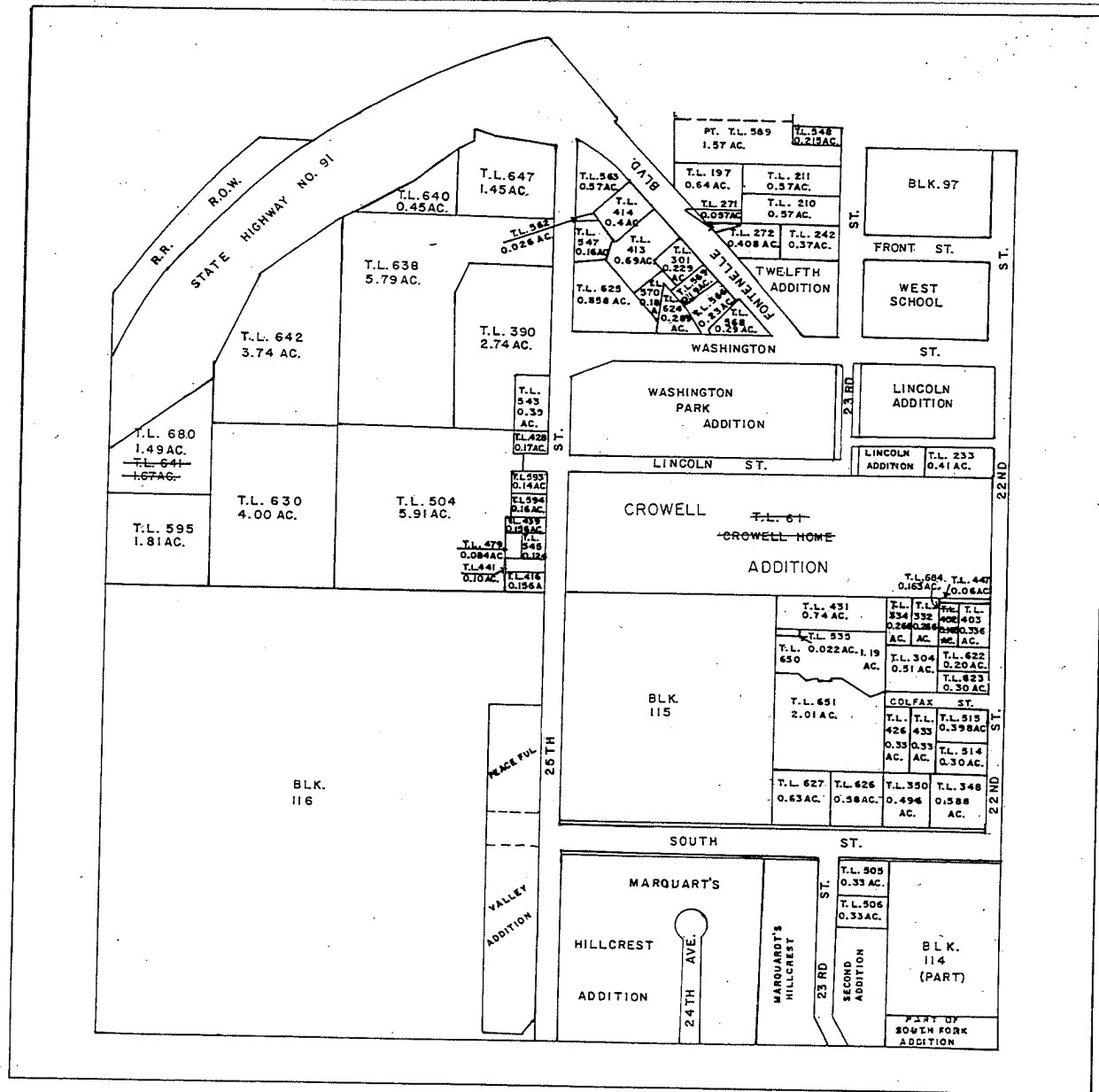


SEC 11 - 18 - 11
SW 1/4



SEC 11 - 18 - 11
SE 1/4





NE 1/4 SECTION II T 18 N R 11 E

