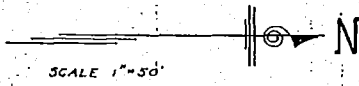
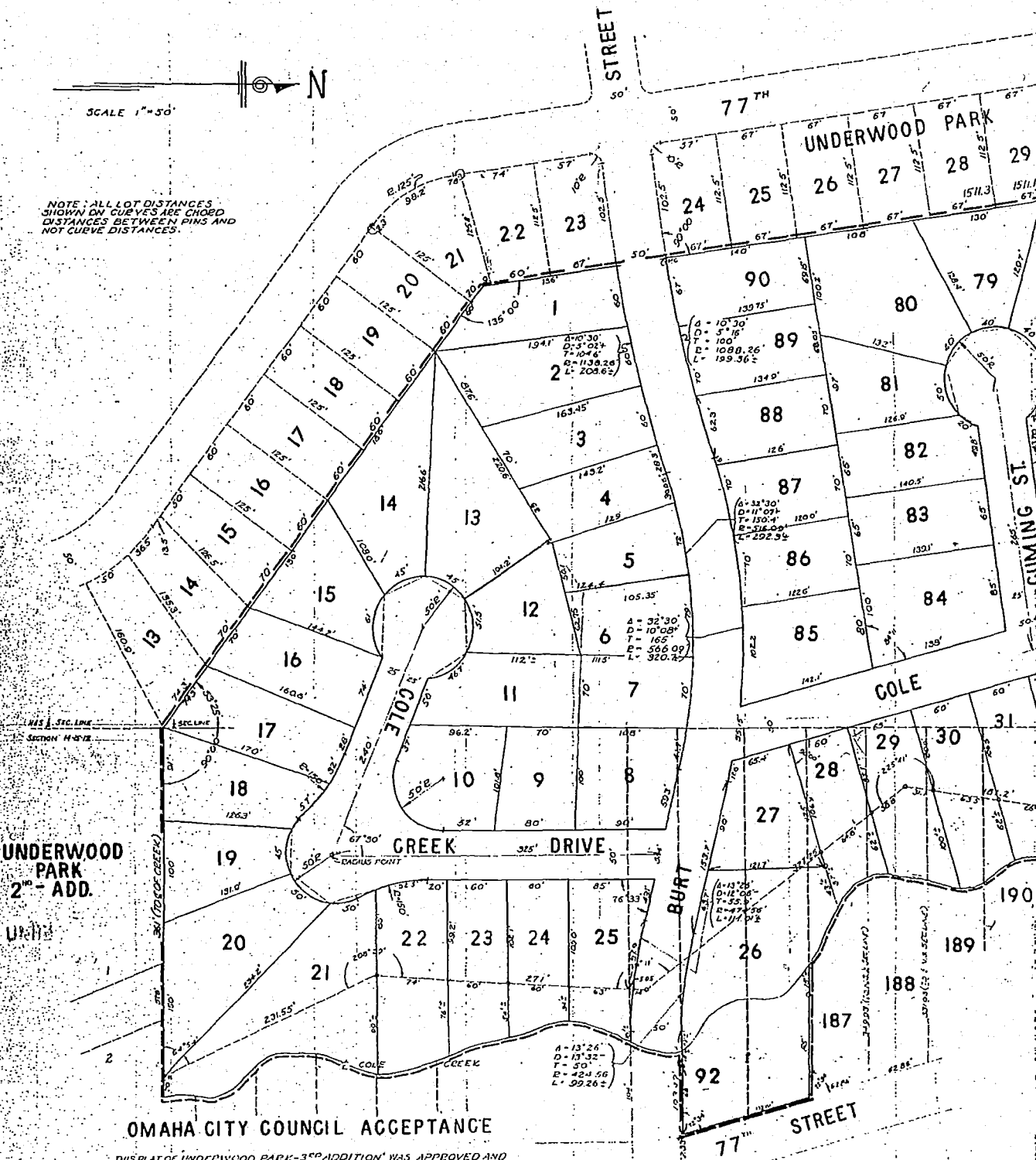


UNDERWOOD PARK-3RD. ADDITI



NOTE - ALL LOT DISTANCES SHOWN BY CURVES ARE CHORD DISTANCES BETWEEN PINS AND NOT CURVE DISTANCES.



UNDERWOOD PARK 2ND - ADD.

OMAHA CITY COUNCIL ACCEPTANCE

THIS PLAT OF UNDERWOOD PARK-3RD ADDITION WAS APPROVED AND ACCEPTED BY THE CITY COUNCIL OF THE CITY OF OMAHA, NEBRASKA, ON THIS 17TH DAY OF JULY, A.D. 1953.

ATTEST: *[Signature]*
CITY CLERK

APPROVAL OF CITY ENGINEER OF OMAHA

I HEREBY APPROVE THIS PLAT OF UNDERWOOD PARK-3RD ADDITION ON THIS 17TH DAY OF JULY, A.D. 1953.

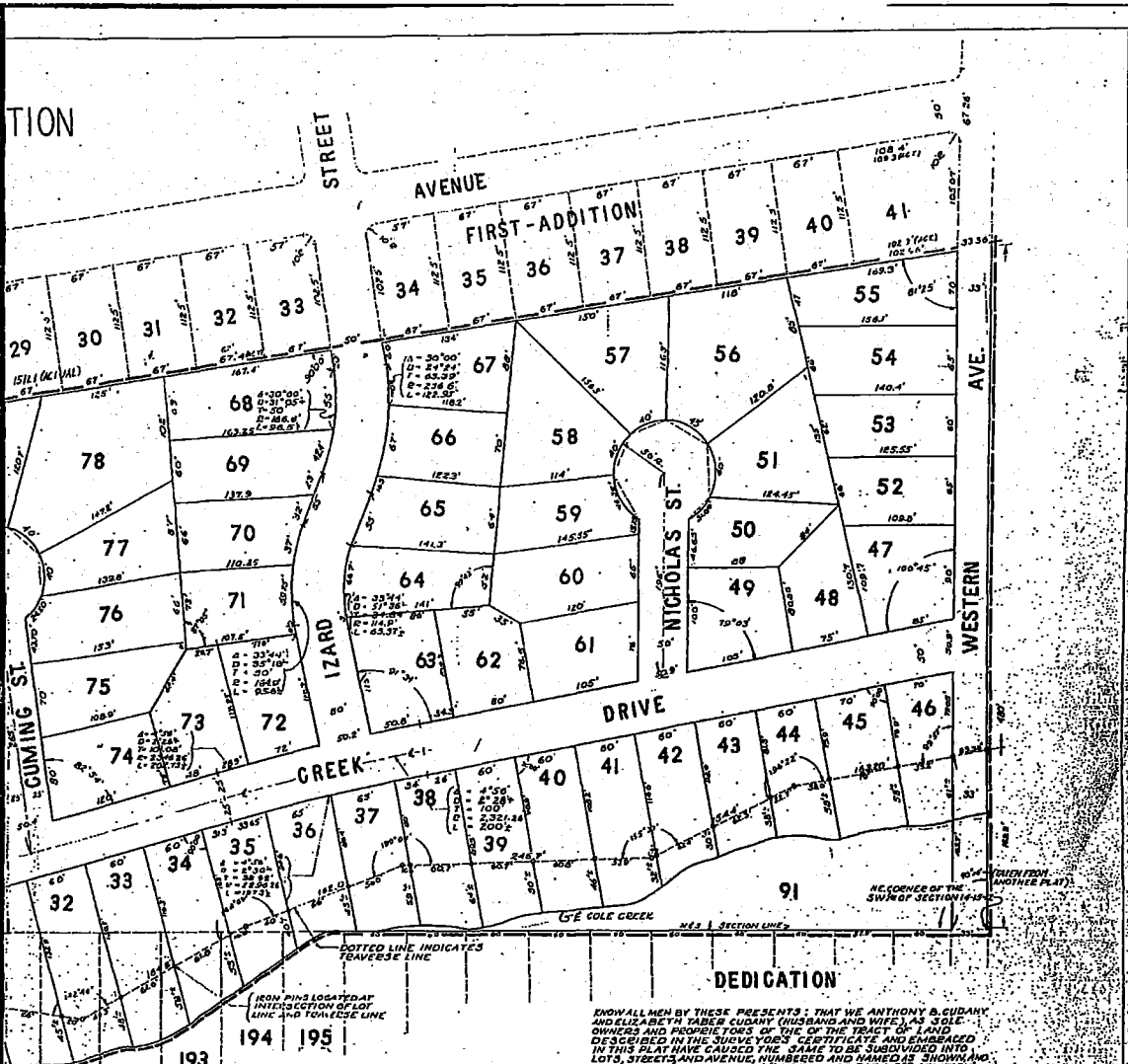
[Signature]
CITY ENGINEER

PETITION TO VACATE

HON. MAYOR AND CITY COUNCIL OF CITY OF OMAHA, NEBRASKA.

GENTLEMEN: WE THE UNDERSIGNED OWNERS OF LOTS 185 AND 186 AND LOTS 187, 188, 189, 190, 191, 192, 193, 194 AND 195, LYING WEST OF THE OF THE CENTERLINE OF COLE CREEK AS IT NOW EXISTS, UNDERWOOD PARK, DO HEREBY PETITION YOUR HONORABLE BODY TO CAUSE SAID LOTS TO BE VACATED, AND WE HEREBY WAIVE ANY AND ALL DAMAGES CAUSED BY SAID VACATION.

[Signature]
ANTHONY B. CUDAHY
[Signature]
ELIZABETH T. TALLEY CUDAHY



SURVEYOR'S CERTIFICATE

I HEREBY CERTIFY THAT WE HAVE ACCURATELY SURVEYED AND STAKED WITH IRON PINS ALL CORNERS OF ALL LOTS, STREETS, AVENUE, AND POINTS, AND THE ENDS OF ALL CURVES AS SHOWN ON THIS PLAT OF UNDERWOOD PARK 3RD ADDITION, THAT PART OF SAID ADDITION, UNDERWOOD PARK 3RD ADDITION, IS A REPLACEMENT OF THAT PART OF LOTS 197 TO 199, HINDS' PLAT, WEST OF THE CENTER LINE OF COLE CREEK, AS SHOWN ON UNDERWOOD PARK, UNDERWOOD PARK 3RD ADDITION IS A SUB-DIVISION OF THAT PART OF THE SOUTHWEST 1/4 OF SECTION 14, TOWNSHIP 15 NORTH RANGE 12 EAST OF THE 4TH ORIGINAL MERIDIAN, AND IN DOUGLAS COUNTY, NEBRASKA, MORE PARTICULARLY DESCRIBED AND BOUND AS FOLLOWS:

BEGINNING AT THE NORTHWEST CORNER OF THE SOUTHEAST 1/4 OF SECTION 14, TOWNSHIP 15 NORTH RANGE 12 EAST OF THE 4TH ORIGINAL MERIDIAN TO THE CENTER LINE OF COLE CREEK, ALONG THE CENTER LINE OF SAID CREEK TO THE WEST LINE OF SAID CREEK, THENCE WEST ALONG SAID WEST LINE OF SAID CREEK TO THE WEST LINE OF SAID SECTION 14, THENCE NORTH ALONG SAID WEST LINE OF SAID SECTION 14 TO THE POINT OF BEGINNING; OR, BEGINNING AT THE WEST LINE OF SAID SECTION 14, THENCE EAST ALONG SAID WEST LINE OF SAID SECTION 14 TO THE WEST LINE OF SAID CREEK, THENCE NORTH ALONG SAID WEST LINE OF SAID CREEK TO THE WEST LINE OF SAID SECTION 14, THENCE EAST ALONG SAID WEST LINE OF SAID SECTION 14 TO THE POINT OF BEGINNING.



Backlund and Jackson, Inc.
REGISTERED PROFESSIONAL ENGINEERS

COUNTY TREASURER'S CERTIFICATE

THIS IS TO CERTIFY THAT I FIND NO OBJECTION TO THIS PLAT AS SHOWN ON THIS PLAT OF UNDERWOOD PARK 3RD ADDITION, AS SHOWN ON THE RECORDS OF THIS OFFICE IN THIS COUNTY OF DOUGLAS, NEBRASKA.

Thomas J. O'Connor
REGISTERED PROFESSIONAL ENGINEERS

DEDICATION

KNOW ALL MEN BY THESE PRESENTS: THAT WE ANTHONY B. CUDAHY AND ELIZABETH TABER CUDAHY (HUSBAND AND WIFE) AS SOLE OWNERS AND PROPRIETORS OF THE OF THE TRACT OF LAND DESCRIBED IN THE SURVEYOR'S CERTIFICATE AND EMBRACED IN THIS PLAT HAVE CAUSED THE SAME TO BE SUBDIVIDED INTO LOTS, STREETS AND AVENUE, NUMBERED AND NAMED AS SHOWN AND TO BE HEREAFTER KNOWN AS UNDERWOOD PARK 3RD ADDITION AND THAT WE DO HEREBY DEDICATE TO THE PUBLIC FOR PUBLIC USE THE STREETS AND AVENUE AS SHOWN.

IN WITNESS WHEREOF, WE DO HERETO SET OUR HANDS THIS 27th DAY OF July, A.D. 1953.

Anthony B. Cudahy
ANTHONY B. CUDAHY
Elizabeth Taber Cudahy
ELIZABETH TABER CUDAHY

ACKNOWLEDGEMENT

STATE OF NEBRASKA)
COUNTY OF DOUGLAS) ss.
ON THIS 27th DAY OF July, A.D. 1953, BEFORE ME A NOTARY PUBLIC, DULY COMMISSIONED AND QUALIFIED IN AND TO THE COUNTY AND STATE FOREGOING, APPEARED TO ME THE ABOVE SAID ANTHONY B. CUDAHY AND ELIZABETH TABER CUDAHY, WHOSE NAMES ARE AFFIXED TO THE ABOVE DEDICATION AND WHOSE NAMES ARE AFFIXED TO THE SURVEYOR'S CERTIFICATE ON THIS PLAT AND THE ACKNOWLEDGEMENT AND WHOSE NAMES ARE AFFIXED TO THE SURVEYOR'S CERTIFICATE AND THE DEDICATION AND WHOSE NAMES ARE AFFIXED TO THE SURVEYOR'S CERTIFICATE AND THE DEDICATION AND WHOSE NAMES ARE AFFIXED TO THE SURVEYOR'S CERTIFICATE AND THE DEDICATION.

WITNESS MY HAND AND OFFICIAL SEAL AT OMAHA, NEBRASKA IN SAID COUNTY, THE DATE LAST AFORESAID.
John C. Kennedy, Jr.
NOTARY PUBLIC

MY COMMISSION EXPIRES THE 1st DAY OF April, A.D. 1954.

APPROVAL OMAHA CITY PLANNING COMMISSION

THIS PLAT OF UNDERWOOD PARK 3RD ADDITION WAS APPROVED BY THE CITY PLANNING COMMISSION OF THE CITY OF OMAHA, NEBRASKA, ON THIS 11th DAY OF July, A.D. 1953.
Samuel F. Reed
CHAIRMAN

42.
ENTERED IN NUMERICAL INDEX AND RECORDED IN THE REGISTER OF DEEDS OFFICE IN DOUGLAS COUNTY, NEBRASKA.
7th--Day--August--1953 at 4:27 P.M. Thomas J. O'Connor, Register of Deeds.
\$28.50