

COURTIER ah ah G. ah
 VERIFY P P.E. LM
 PROOF D
 FEES \$ 1080.60
 CHECK # _____
 CHG. CoB CASH _____
 REFUND _____ CREDIT _____
 SHORT _____ NCR _____

FILED SARPY CO. NE.
 INSTRUMENT NUMBER
2008-31087
 2008 NOV 14 P 2:13 P
Steven J. Stastny
 REGISTER OF DEEDS



**THIS PAGE ADDED
 FOR RECORDING
 INFORMATION.**

**DOCUMENT STARTS ON
 NEXT PAGE.**

LLOYD J. DOWDING
 SARPY COUNTY REGISTER OF DEEDS
 Steven J. Stastny, Deputy
 1210 GOLDEN GATE DRIVE, STE 1109
 PAPIILLION, NE 68046-2895
 402-593-5773

REC ATTN: KAY Dammast
 SCROD Form 1, Dated 12/14/1999
 City of Bellevue 210 W MISSION
 Bellevue, NE 68005

A

ORDINANCE RECORD

No. 728--REDFIELD & COMPANY INC., OMAHA

1
2
3
4
5
6
7
8
9
10
11
12
13
14
15
16
17
18
19
20
21
22
23
24
25
26
27
28
29
30
31
32
33
34
35
36
37
38
39
40
41
42
43
44
45
46
47
48

ORDINANCE NO. 3448

AN ORDINANCE TO ANNEX TO THE CITY OF BELLEVUE, SARPY COUNTY, NEBRASKA, CERTAIN LANDS, LOTS, AND REAL ESTATE LYING WITHIN THE BELOW DESCRIBED BOUNDARIES, TO THE CITY OF BELLEVUE, SARPY COUNTY, NEBRASKA, AND DESIGNATING AN EFFECTIVE DATE.

WHEREAS, ALL OF THE LOTS, LANDS, AND REAL ESTATE LYING WITHIN THE BOUNDARIES DESCRIBED AS FOLLOWS TO WIT:

SID 85, Quail Creek; SID 110, Stonecroft; SID 112, Leawood Oaks III; SID 113, Offutt Towers; SID 122, Two Springs I; SID 136, Lookingglass Heights II; SID 142, Fairview; SID 144, Two Springs II; SID 147, Blackhawk; SID 154, Oakridge; SID 168, Sunrise (Phase II); SID 201, Daniell Crossing; and all abutting rights-of-way.

ARE CONTIGUOUS AND ADJACENT TO THE CITY OF BELLEVUE, NEBRASKA, AND ARE URBAN OR SUBURBAN IN CHARACTER, AND

WHEREAS, SAID REAL ESTATE WILL RECEIVE MATERIAL BENEFITS AND ADVANTAGES FROM ANNEXATION TO THE SAID CITY.


NOW, THEREFORE, BE IT ORDAINED BY THE MAYOR AND COUNCIL OF THE CITY OF BELLEVUE, NEBRASKA:

Section 1. All of the real estate lying within the area heretofore described be and the same hereby is included within the boundaries and territory of the City of Bellevue, Nebraska, and said lands and the persons residing thereon shall hereafter be subject to all of the rules, regulations, ordinances, taxes, and all other burdens and benefits of other persons and territory included with the City of Bellevue, Nebraska.


Section 2. This ordinance shall become effective December 1, 2008.


ADOPTED by the Mayor and City Council this 10th day of November, 2008.

APPROVED AS TO FORM:




City Attorney



ATTEST


City Clerk

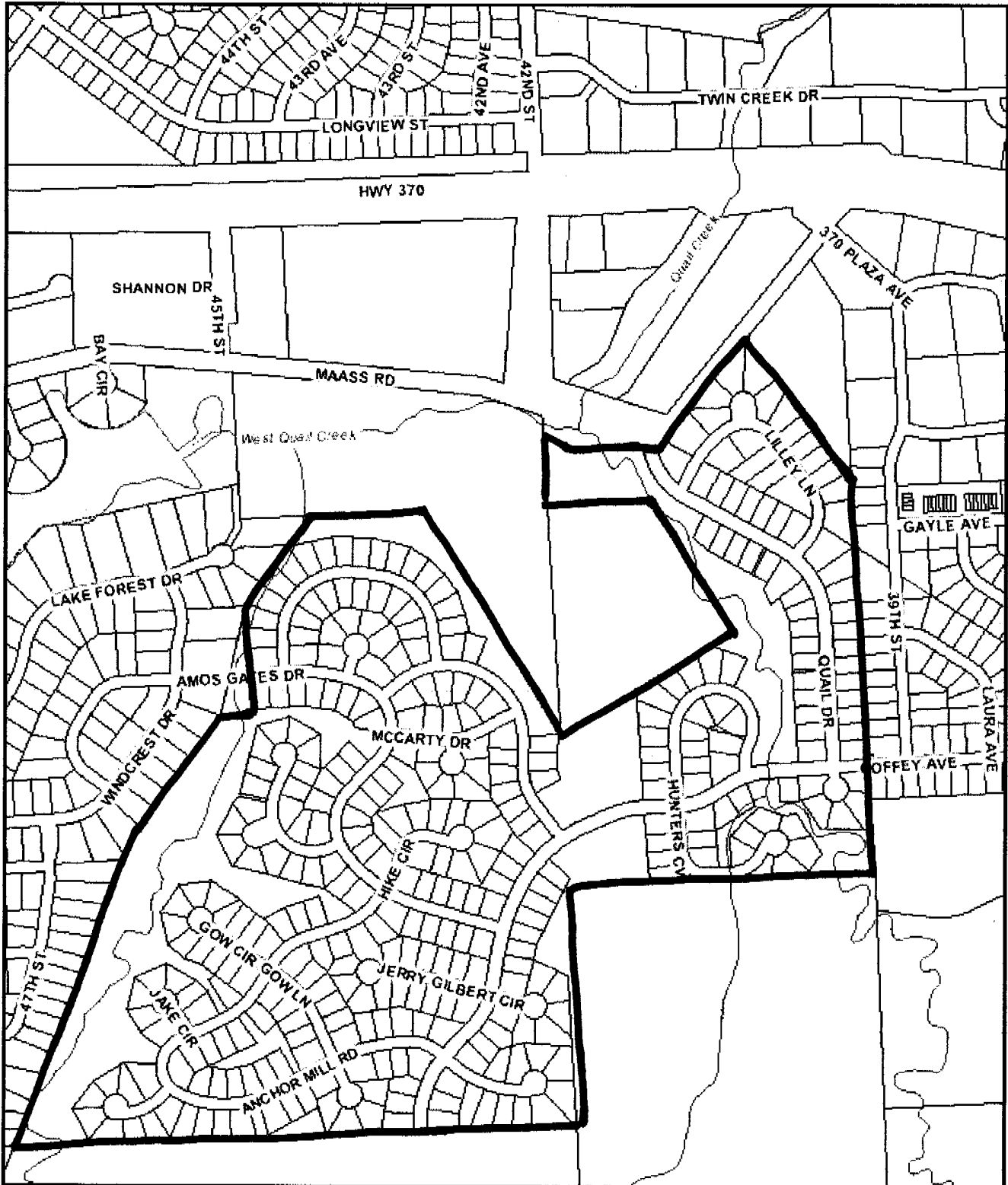


Mayor

First Reading: 11-25-07
Second Reading: 11-13-07 & 10-27-08
Third Reading: 11-10-08

B

SID 85 Quail Creek

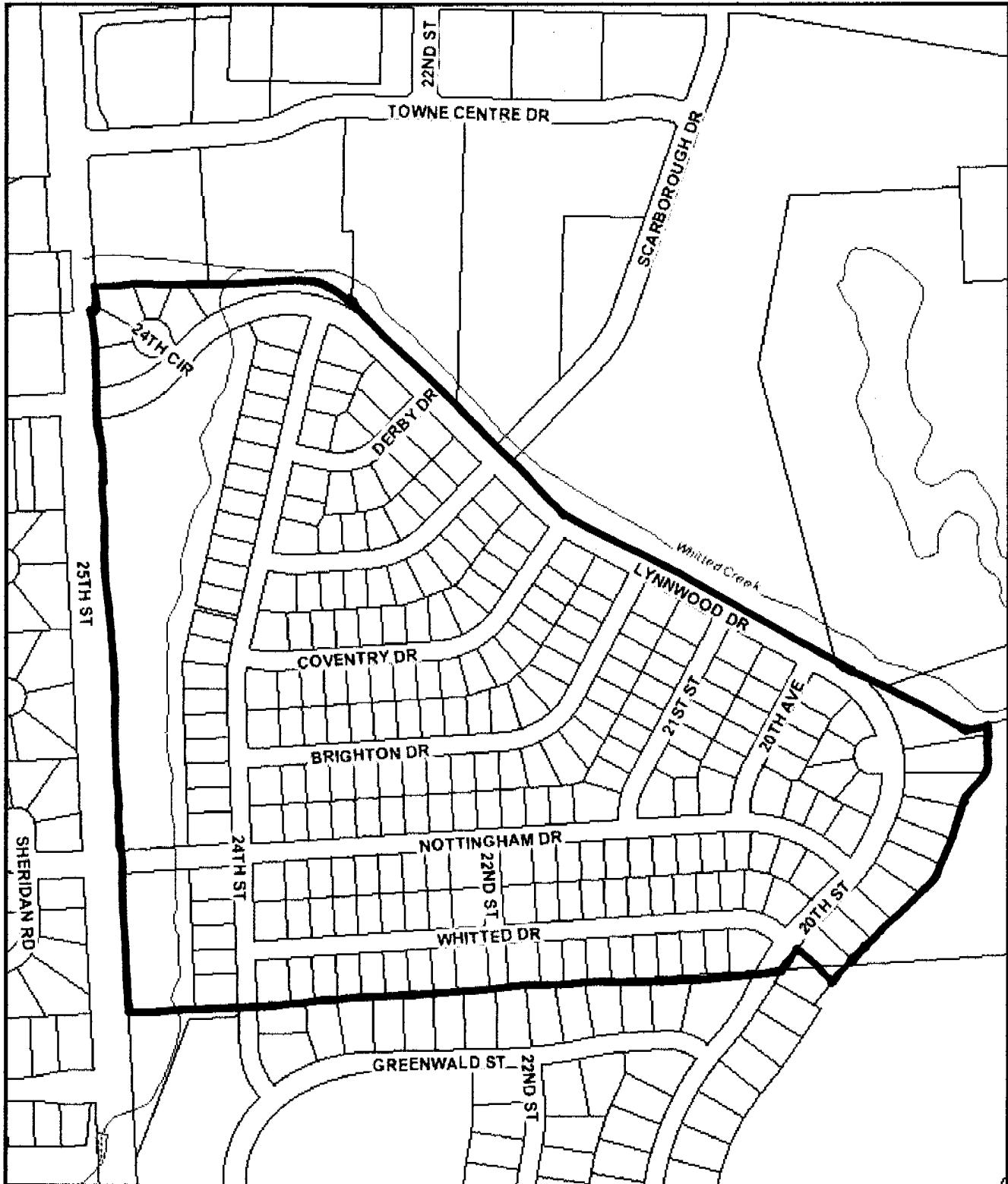


Disclaimer: This data is for informational purposes only, and should not be substituted for a true titles search, property appraisal, survey, or for zoning district verification. Sarpy County and the Sarpy County GIS Coalition assume no legal responsibility for the information contained in this data.

Map Scale
1 inch = 619 feet

C

SID 110 Stonecroft

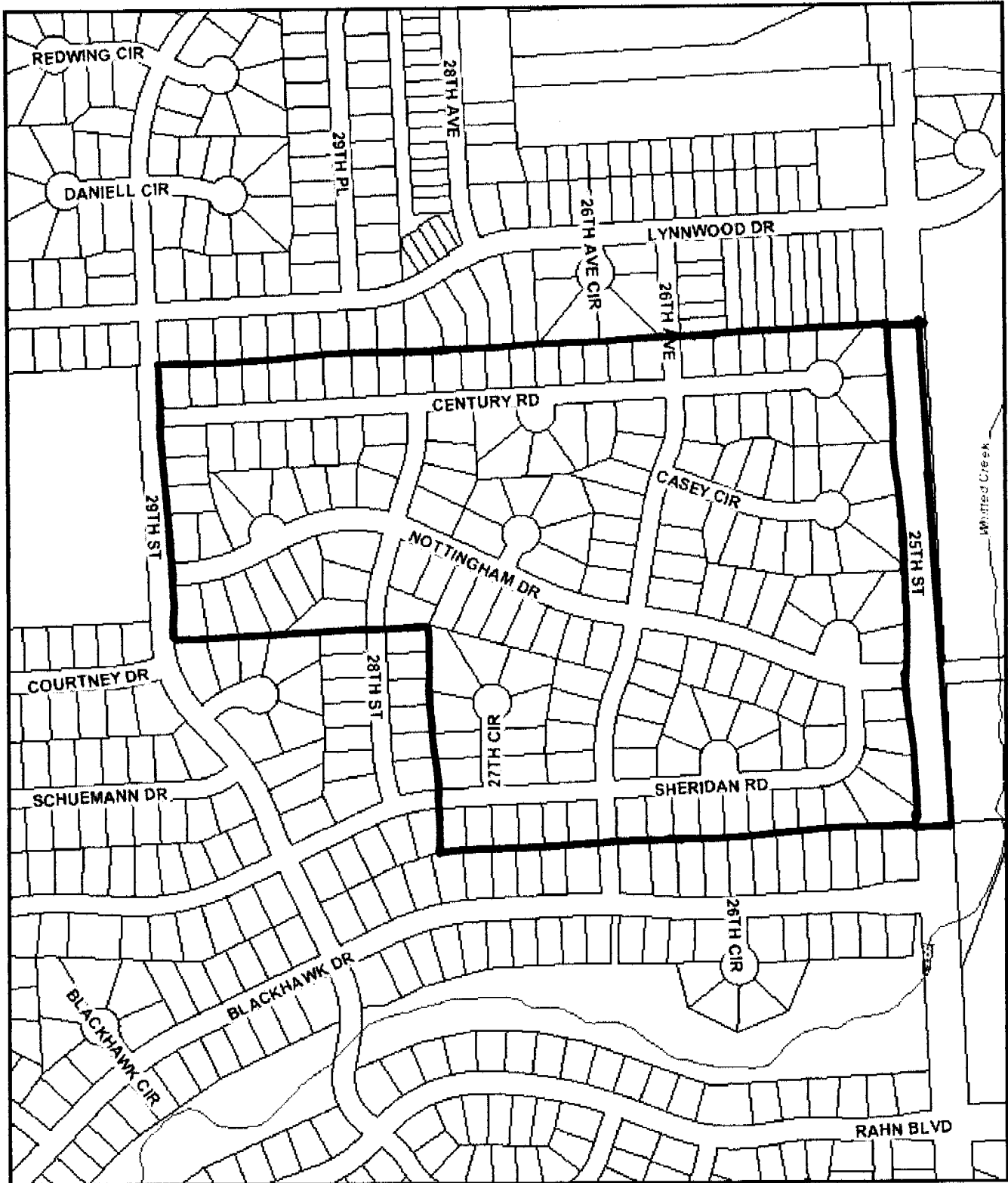


Disclaimer: This data is for informational purposes only, and should not be substituted for a true titles search, property appraisal, survey, or for zoning district verification. Sarpy County and the Sarpy County GIS Coalition assume no legal responsibility for the information contained in this data.

Map Scale
1 inch = 381 feet

D

SID 112 Leawood Oaks III

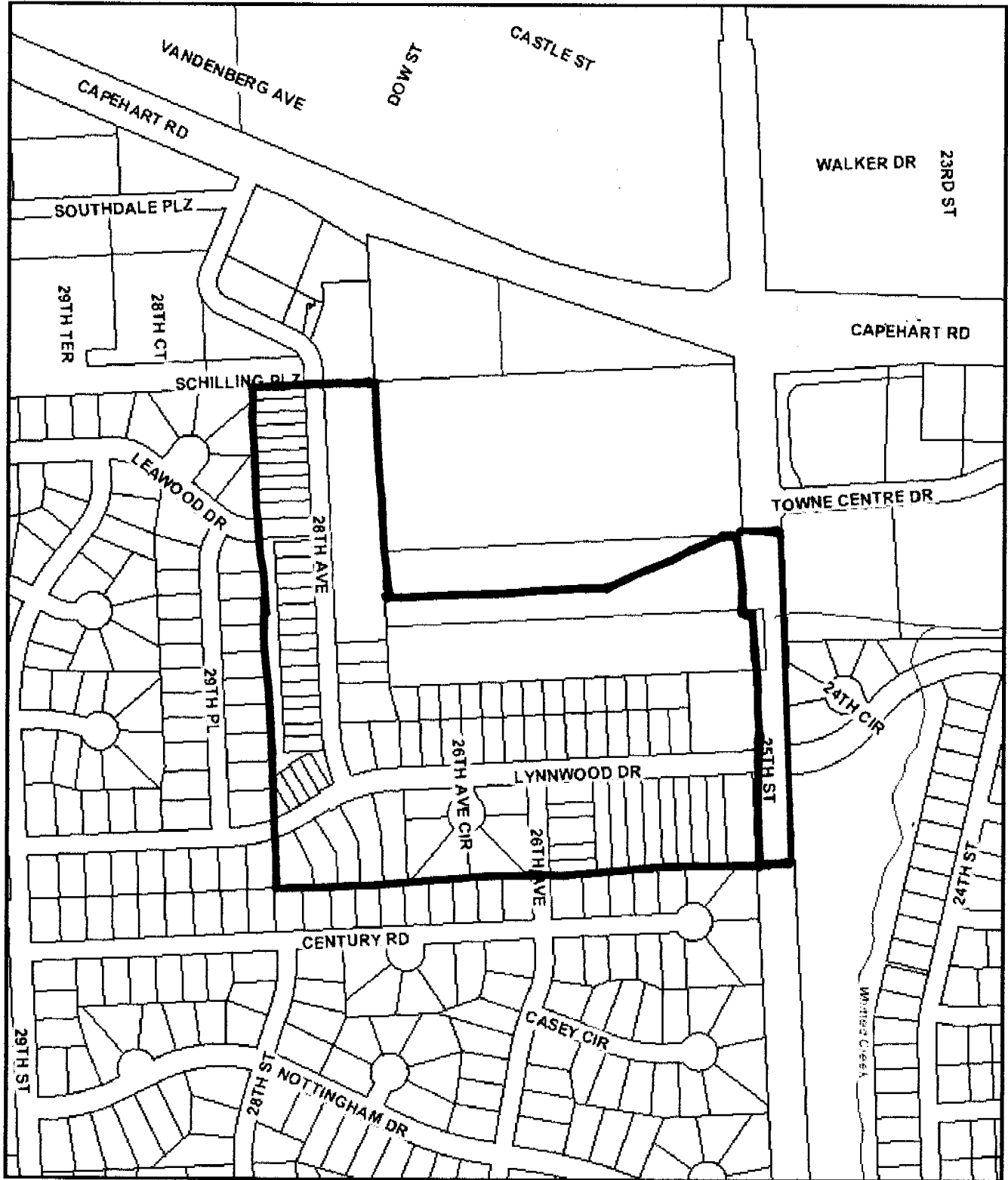


Disclaimer: This data is for informational purposes only, and should not be substituted for a true titles search, property appraisal, survey, or for zoning district verification. Sarpy County and the Sarpy County GIS Coalition assume no legal responsibility for the information contained in this data.

Map Scale
1 inch = 381 feet

FF

SID 113 Offutt Towers

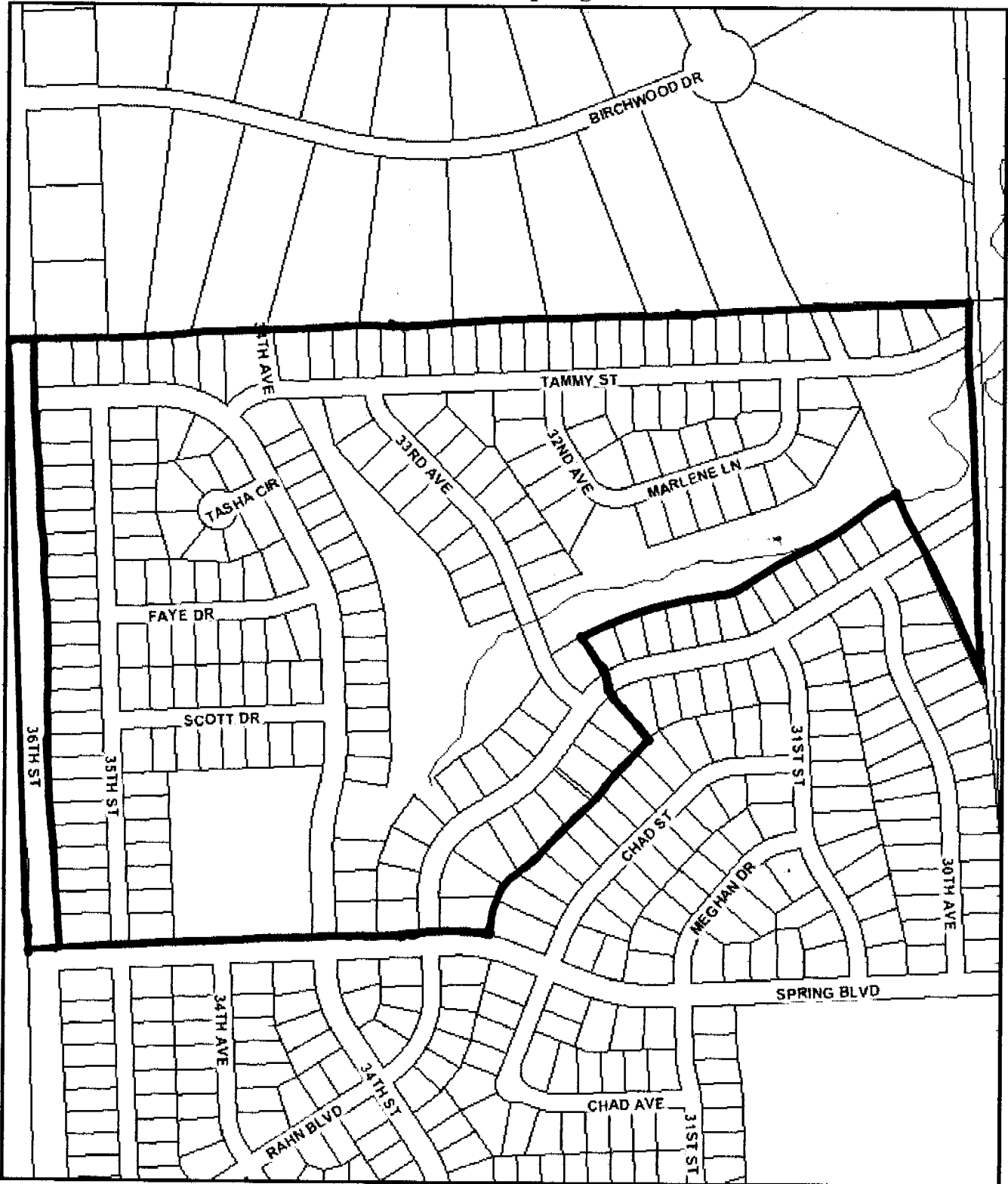


Disclaimer: This data is for informational purposes only, and should not be substituted for a true titles search, property appraisal, survey, or for zoning district verification. Sarpy County and the Sarpy County GIS Coalition assume no legal responsibility for the information contained in this data.

Map Scale
1 inch = 381 feet

F

SID 122 Two Springs I

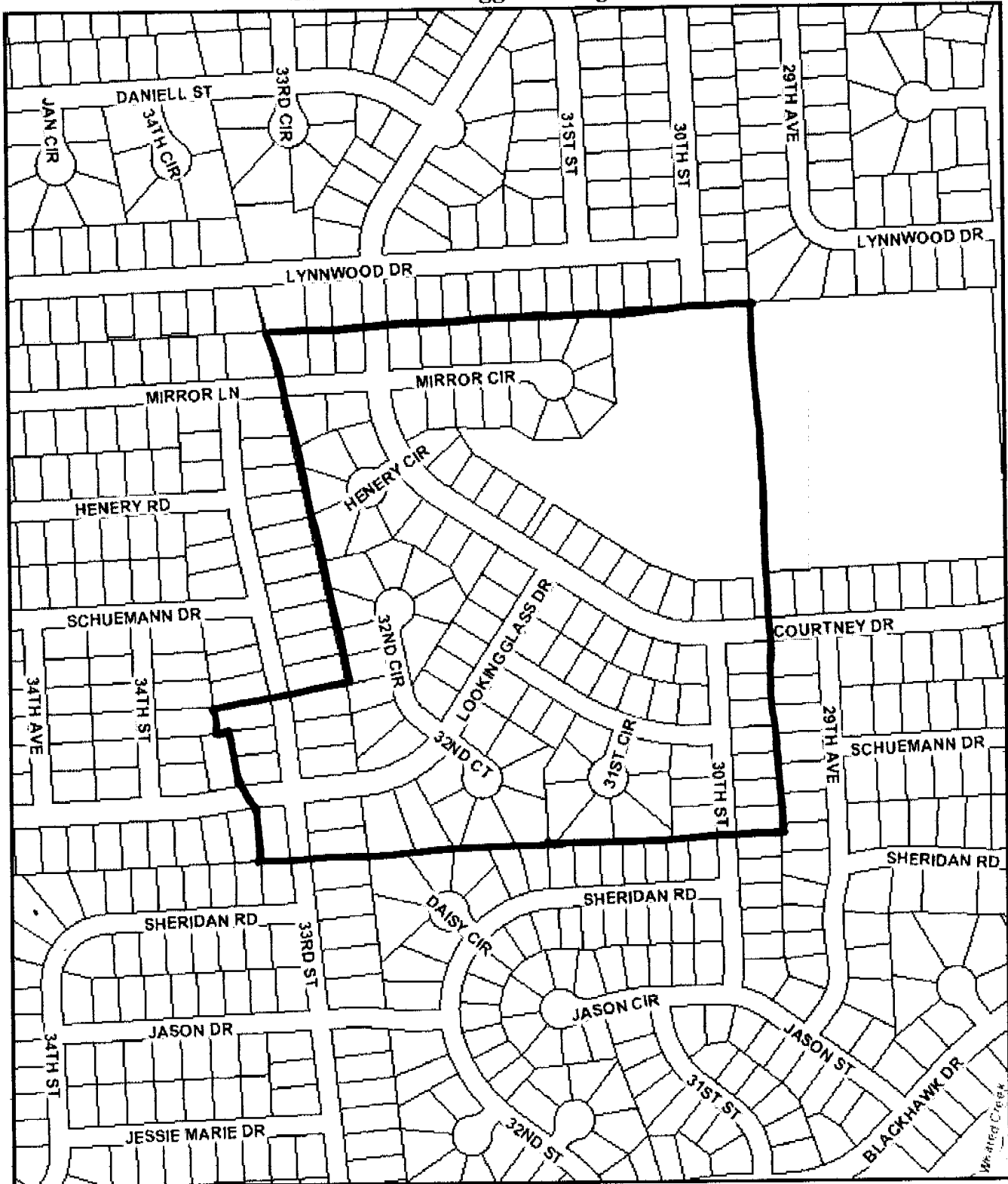


Disclaimer: This data is for informational purposes only, and should not be substituted for a true titles search, property appraisal, survey, or for zoning district verification. Sarpy County and the Sarpy County GIS Coalition assume no legal responsibility for the information contained in this data.

Map Scale
1 inch = 400 feet

G

SID 136 Lookingglass Heights II

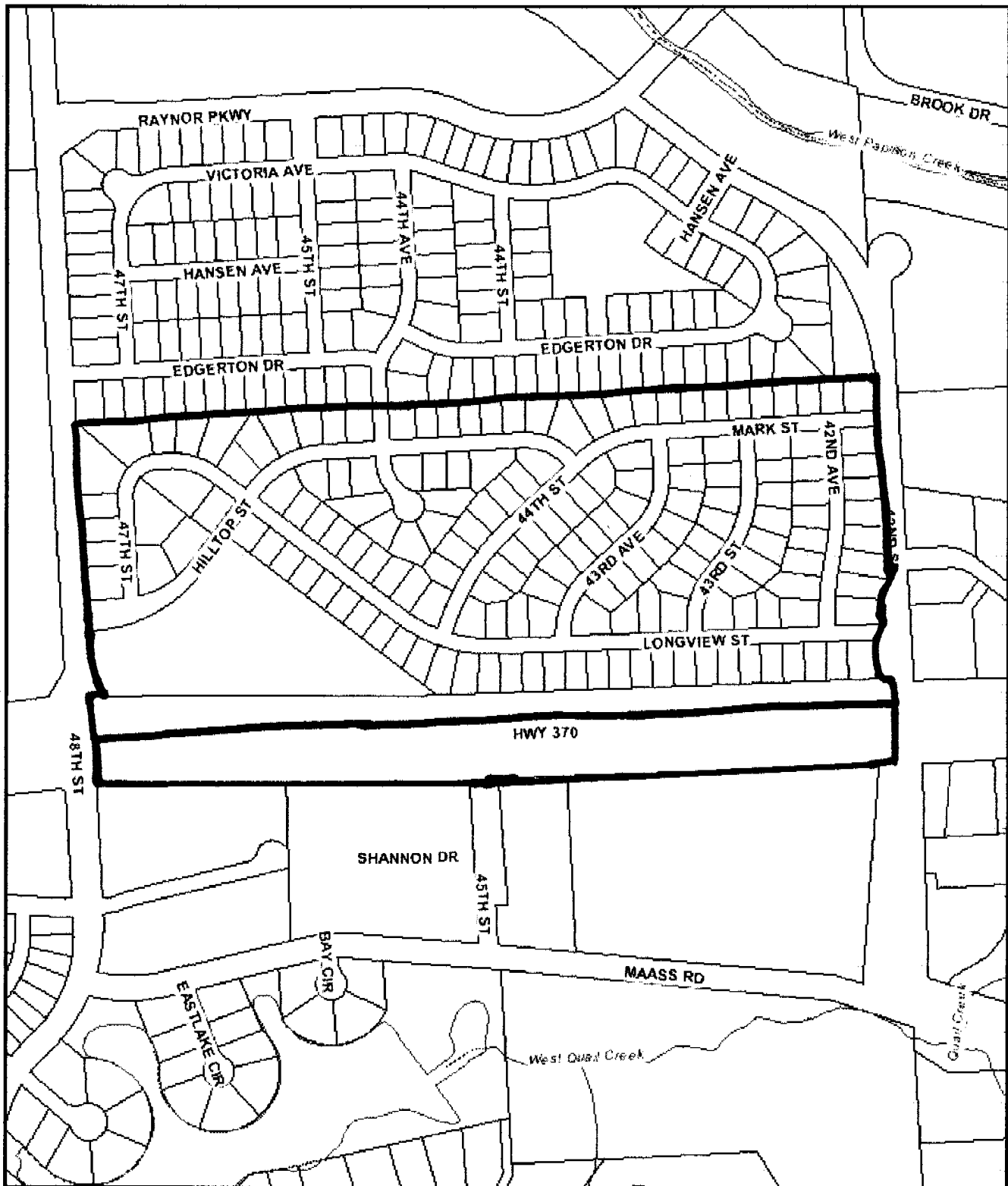


Disclaimer: This data is for informational purposes only, and should not be substituted for a true titles search, property appraisal, survey, or for zoning district verification. Sarpy County and the Sarpy County GIS Coalition assume no legal responsibility for the information contained in this data.

Map Scale
1 inch = 361 feet

H

SID 142 Fairview



Disclaimer: This data is for informational purposes only, and should not be substituted for a true titles search, property appraisal, survey, or for zoning district verification. Sarpy County and the Sarpy County GIS Coalition assume no legal responsibility for the information contained in this data.

Map Scale
1 inch = 466 feet

I

SID 144 Two Springs II

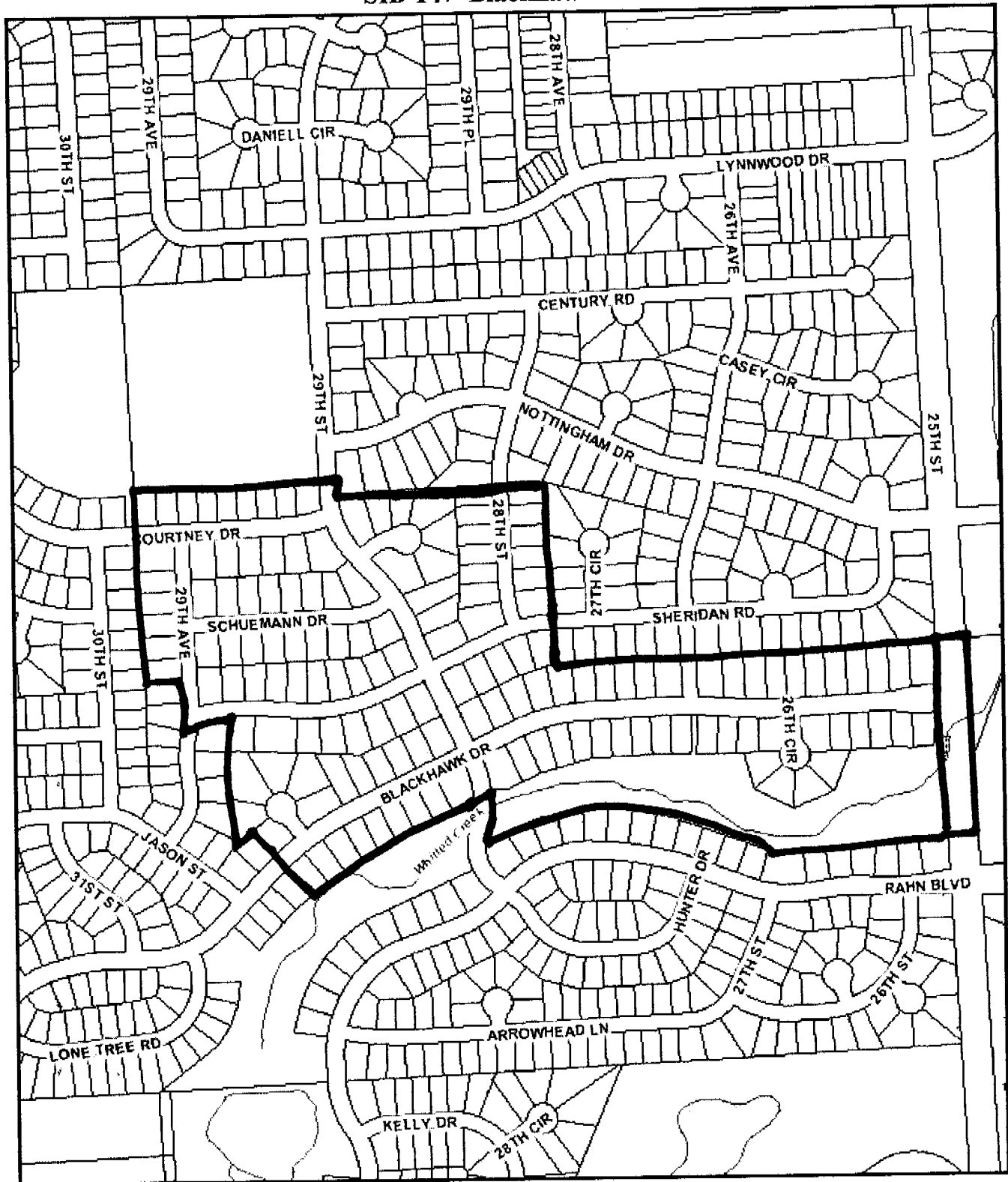


Disclaimer: This data is for informational purposes only, and should not be substituted for a true titles search, property appraisal, survey, or for zoning district verification. Sarpy County and the Sarpy County GIS Coalition assume no legal responsibility for the information contained in this data.

Map Scale
1 inch = 436 feet

27

SID 147 Blackhawk

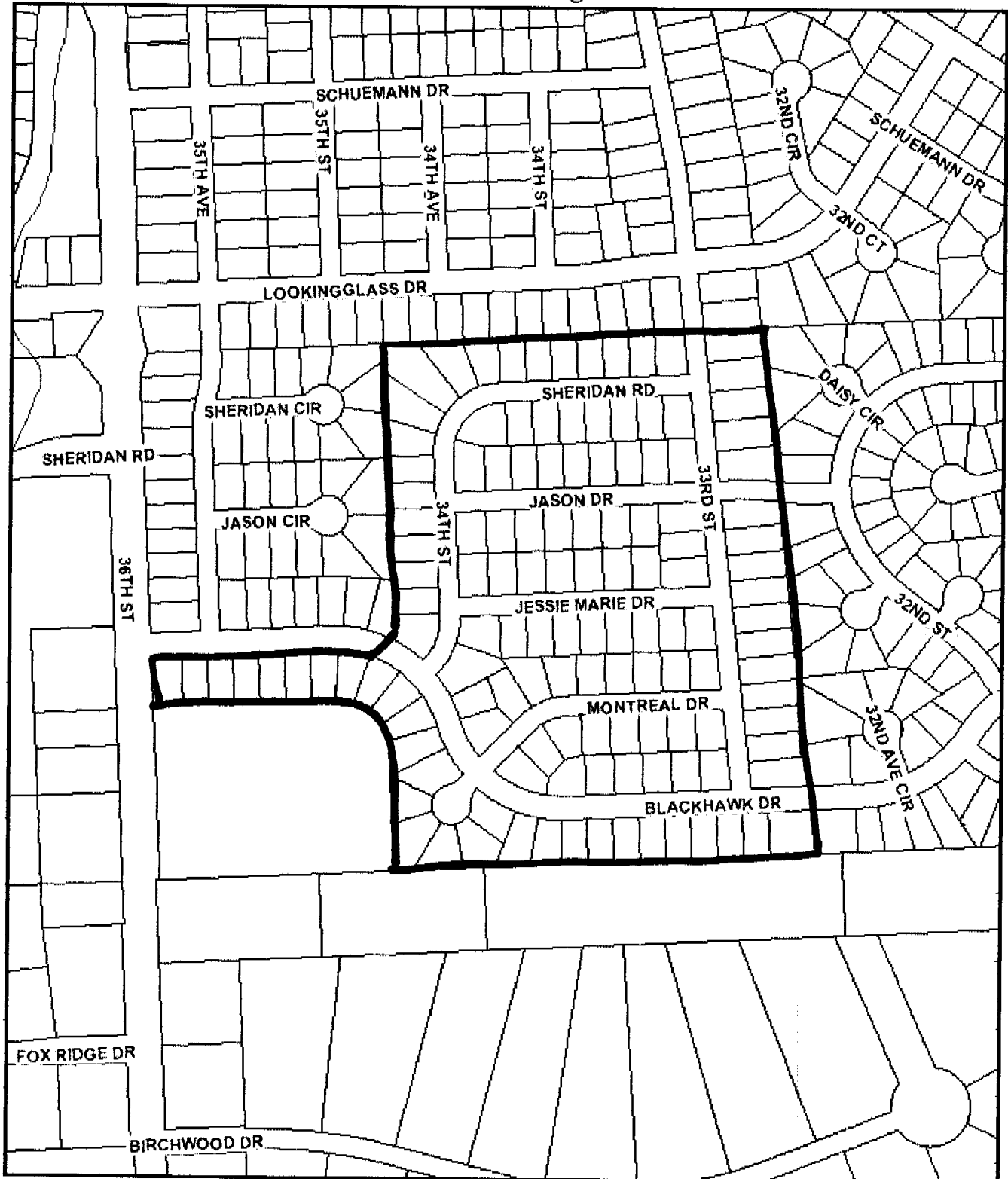


Disclaimer: This data is for informational purposes only, and should not be substituted for a true titles search, property appraisal, survey, or for zoning district verification. Sarpy County and the Sarpy County GIS Coalition assume no legal responsibility for the information contained in this data.

Map Scale
1 inch = 470 feet

K

SID 154 Oakridge



Disclaimer: This data is for informational purposes only, and should not be substituted for a true titles search, property appraisal, survey, or for zoning district verification. Sarpy County and the Sarpy County GIS Coalition assume no legal responsibility for the information contained in this data.

Map Scale
1 inch = 361 feet



SID 168 Sunrise (Phase II)

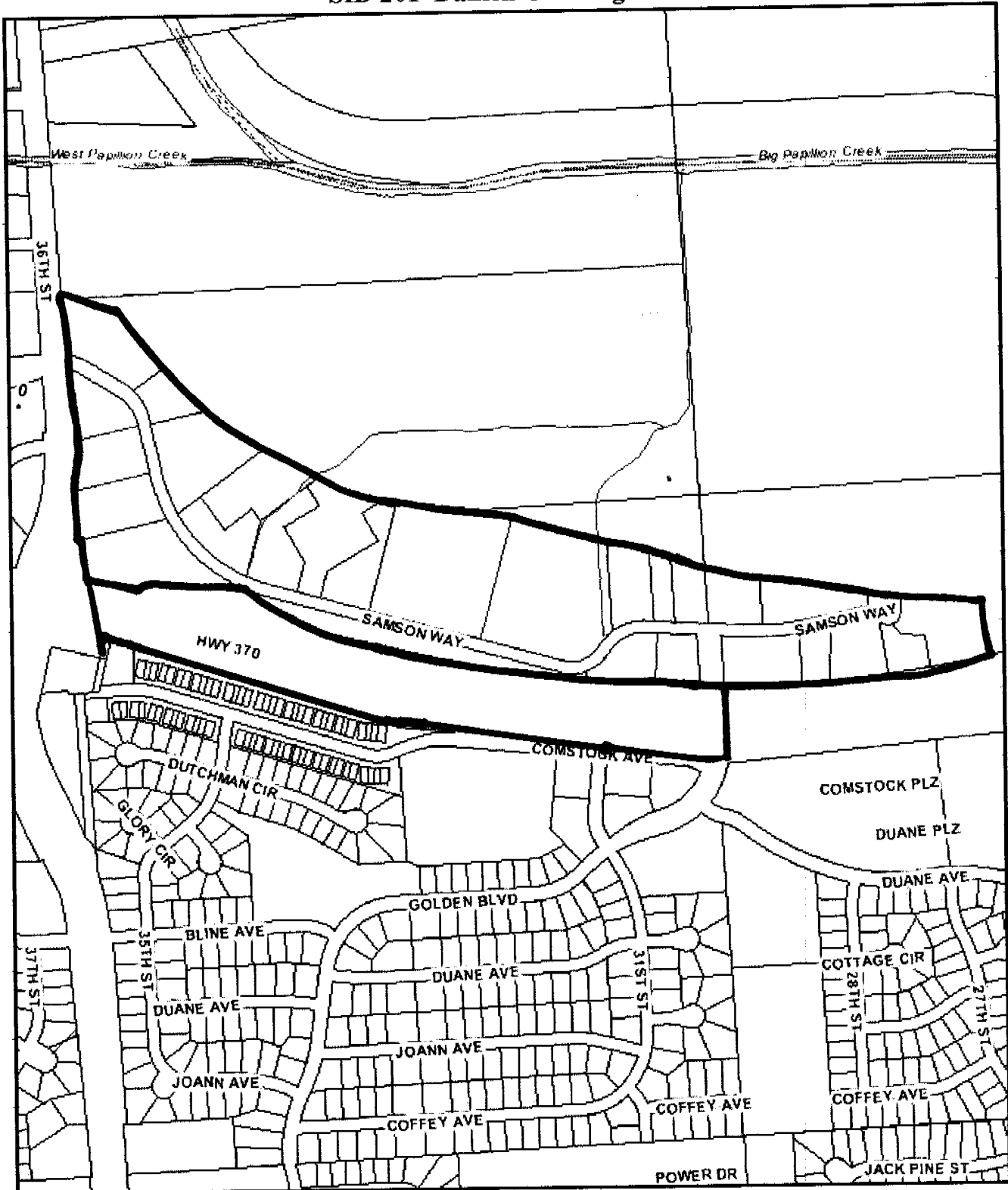


Disclaimer: This data is for informational purposes only, and should not be substituted for a true titles search, property appraisal, survey, or for zoning district verification. Sarpy County and the Sarpy County GIS Coalition assume no legal responsibility for the information contained in this data.

Map Scale
1 inch = 550 feet

M

SID 201 Daniell Crossing



Disclaimer: This data is for informational purposes only, and should not be substituted for a true titles search, property appraisal, survey, or for zoning district verification. Sarpy County and the Sarpy County GIS Coalition assume no legal responsibility for the information contained in this data.

Map Scale
1 inch = 597 feet

N

CITY OF BELLEVUE ANNEXATION**SID 85 (365 lots)**

Quail Creek

Lots 1 - 214, 217 - 245, 265 - 281, 283 - 348,

Outlots A - L

Quail Creek Replat I

Lot 1

Replat II Quail Creek

Lots 1 - 22

Replat III Quail Creek

Lots 349 - 350

Quail Creek Replat IV

Lots 1 - 2

SID 113 (90 lots)

Offutt Towers

Lot 4

Offutt Towers Replat

Lot 1

Offutt Towers Replat Two

Lots 1 - 14, 16, Outlots A2 - A14

Offutt Towers Replat Three

Lots 1 - 2

Offutt Towers Replat Four

Lots 1 - 2

Offutt Towers Replat 5

Lots 1 - 11

Leawood Oaks Townhomes

Lots 1 - 18, 30

Leawood Oaks Townhomes Replat

Lots 1 - 10

Woodland Oaks

Lots 2 and 8

Woodland Oaks Replat 1

Lots 1 - 2

Woodland Oaks Replat 2

Lots 1 - 2

Woodland Oaks Replat 3

Lots 1 - 2

Woodland Oaks Replat 4

Lots 1 - 2

Woodland Oaks Replat 5

Lots 1 - 2

Woodland Oaks Replat 6

Lots 1 - 2

Tax Lots 2A and 2B1 in Section 9-13-13

SID 110 (254 lots)

Stonecroft

Lots 1 - 244

Village Green

Lots 2 - 11

SID 112 (169 lots)

Leawood Oaks III

Lots 1 - 122, 124 - 128, 130 - 169

Stites Addition

Lots 1 - 2

SID 147 (151 lots)

Blackhawk

Lots 1 - 97, 101 - 152

Whitfield's Blackhawk

Lot 1

Oakhurst Replat One

Lot 2

SID 136 (111 lots)

Lookingglass Heights II

Lots 1 - 111

2008-31087 0

SID 154 (133 lots)

Oakridge

Lots 1 - 132, 134

SID 142 (165 lots)

Fairview

Fairview Estates

Lots 1 - 163, Outlot A

Lot 1

SID 168 (117 lots)

Sunrise

Lots 87 - 203

SID 122 and SID 144 (435 lots)

Two Springs

Lots 1 - 187, 209 - 211, 223 - 225, 296 - 297, 348 -
413, 420 - 430, 472 - 476

Two Springs Replat I

Lots 1 - 105

Two Springs Replat II

Lots 12 - 53

Two Springs Replat III

Lots 1 - 11

SID 201 (27 lots)

Daniell Crossing

Lots 6 - 8, 10 - 17, 20, Outlot A

Daniell Crossing Replat 1

Lots 1 - 2

Daniell Crossing Replat 2

Lot 1

Daniell Crossing Replat 3

Lots 1 - 2

Daniell Crossing Replat 4

Lots 1 - 3

Daniell Crossing Replat 6

Lots 1 - 2

Daniell Crossing Replat 7

Lots 1 - 2

Daniell Crossing Replat 8

Lots 1 - 2

TOTAL NUMBER OF LOTS 2,017

Recorder Note:

- Quail Creek OL H has been indexed in Replat III Quail Creek Lots 349 and 350.
- Quail Creek OL K has been indexed in Replat II Quail Creek Lots 1-22
- Two Springs Lot, 474 has been indexed in Two Springs Replat I Lots 1-105