

4993
ORIGINAL

SECOND AMENDMENT AND RESTATEMENT OF
DECLARATION OF
PROTECTIVE COVENANTS, CONDITIONS &
RESTRICTIONS OF
THE RIDGE ADDITION

KNOW ALL MEN BY THESE PRESENTS:

WHEREAS Ridge Development Ltd, a Nebraska Limited Partnership, (the "Developer"), and Nelsine H. Davenport and Charles Z. Davenport, Husband and Wife, and Nelsine H. Davenport as Trustee of the Nelsine H. Davenport Trust (collectively "Davenport") and Vivian W. Kiechel and Frederic Kiechel, III, Husband and Wife, Suzanne Young-Miller and Bruce A. Miller, Husband and Wife (collectively "Kiechel-Miller"), and James Stuart, Jr. and ("Stuart"), and Dale M. Jensen (Jensen), and Teragram, Inc., a Nebraska corporation ("Teragram") [the Developer, Davenport, Kiechel-Miller, Stuart, Jensen, and Teragram being hereinafter collectively referred to as the Owners], are the owners of a certain tract of real property more particularly described on Exhibit "A" which is hereto and incorporated herein by this reference as if fully set forth (the "Property"), and;

WHEREAS, the Owners, by and through the Developer, are currently in the process of platting the Property via the appropriate platting process through the City of Lincoln, Nebraska, said Plat to be known as "The Ridge Addition" (the "Plat"), and;

WHEREAS, the Owners desire to ensure the orderly and proper development, maintenance and use of the Property, in order to protect and preserve the overall character of the Property in accordance with their desires to develop a quality residential neighborhood, and in order to provide and maintain a uniform set of rules, regulations and restrictions concerning the construction and use of any structures on the Property, and in order to provide for the maintenance, use and operation of the Ridge Commons (as hereinafter described).

NOW THEREFORE, the Owners do hereby create, establish, adopt and impose the following covenants, restrictions and conditions on that portion of the Property hereinafter described as the "Lots", or a "Lot", to-wit:

1. DEFINITIONS:

- (A) As used herein, the term "Property" shall be deemed to mean the Property described on Exhibit "A" which is attached hereto and incorporated herein by this reference as if fully set forth.
- (B) As used herein, the term "Lots", or "Lot" shall be deemed to mean all single family Lots now or hereafter located on the Property which are shown on any Final Plat of all or any portion of the Property; provided that said Final Plat has been filed with the Register of Deeds of Lancaster County, Nebraska.
- (C) As used herein the terms "Ridge Commons" shall be deemed to mean the boulevard or median area located within Ridge Boulevard, together with the area subject to the terms and provisions of that certain landscape Easement which is filed as Inst. No. 88-32523 on the records of the Register of Deeds of Lancaster County, Nebraska.
- (D) As used herein the term "Lot Owner" shall be deemed to mean the owner or owners of record of any single family Lot located on the Property.

- 2
- (E) As used herein the term "Homeowners Association", shall be deemed to mean The Ridge Homeowners Association, Inc., a Nebraska non-profit corporation, to be established for the purpose of enforcing and maintaining compliance with these Covenants.
 - (F) As used herein the term "Architectural Review Committee" shall be deemed to mean a committee of not less than 3, nor more than 5, persons appointed by the Board of Directors of the Homeowners Association.
 - (G) As used herein the term "Member" shall be deemed to mean those Lot Owners entitled to vote on matters pertaining to the business of the Homeowners Association.
 - (H) As used herein the term "Covenants" shall be deemed to refer to this Declaration of Protective Covenants, Conditions and Restrictions of The Ridge Addition, as modified or amended in accordance herewith.
 - (I) As used herein the term "Developer", shall be deemed to mean Ridge Development, Ltd., a Nebraska Limited Partnership, or its successors or assigns; provided, however, that any successors or assigns of the Developer shall be deemed to be bound by the terms and provisions of these Covenants.
 - (J) As used herein the term "Front Lot Line" shall be deemed to mean that portion of any Lot line which directly abuts a street open to the use of the general public.
 - (K) As used herein the term "Side or Rear Lot Line" shall be deemed to mean that portion of any Lot line which does not directly abut a street open to the use of the general public.

2. No Lot or any residence hereafter placed or constructed on any Lot shall be utilized for any purpose other than for single family residential purposes. No townhouses, condominiums, apartments or multiple dwelling units of any kind or type shall be built on any Lot, nor shall any Lot Owner allow or permit any dwelling unit constructed on any Lot to be converted into any type of townhome, condominium, apartment or multiple dwelling unit.

3. Prior to the occupancy of any single family residence to be constructed on any Lot, an underground sprinkler system shall be installed on such Lot.

4. Any single family dwelling to be constructed on any Lot must be constructed by a builder approved in writing by the Homeowners Association. Upon written request the Homeowners Association shall provide any Lot Owner, or potential Lot Owner, with a list of approved builders who have been authorized by the Homeowners Association to construct single family dwellings on the Lots.

5. Prior to the construction of any single family residence on any Lot a set of building plans for such residence shall be submitted by the Lot Owner to the Architectural Review Committee for approval. Said building plans shall be signed and certified by the Lot Owner as a true and correct copy of the building plans for the residence to be constructed on such Lot, and contain a statement that the Lot Owner will submit to the Architectural Review Committee, for written approval, any amendments, modifications or changes to such building plans. Such building plans shall show the size, exterior material, design and plot plan for the residence to be constructed on such Lot and shall indicate

3

the location of the residence, attached garage and any other structures to be placed or constructed on such Lot. One set of such building plans, and all amendments, modifications and changes thereto, signed by the Lot Owner shall be left on permanent file with the Architectural Review Committee. No construction of any single family residence on any Lot shall be commenced unless and until written approval of the building plans for such residence has first been obtained from the Architectural Review Committee and such approval has been filed and recorded in the Office of the Register of Deeds of Lancaster County, Nebraska. Written approval or disapproval of such building plans shall be given by the Architectural Review Committee within 30 days from and after receipt thereof by the Architectural Review Committee. Approval of such building plans shall not be unreasonably withheld; provided, however, that the Architectural Review Committee shall have the sole and exclusive right, in its sole discretion, to approve or reject any such building plans if, in the opinion of the Architectural Review Committee, either the style, size, material or plot plan of such residence does not conform to the general standard and character of the single family residences constructed or to be constructed on other Lots located within the Property.

Prior to the construction of any addition to any residence constructed on any Lot, or the change or modification in the exterior of any residence constructed on any Lot, the Lot Owner shall first obtain the written approval of the Architectural Review Committee to proceed with any such construction, change or modification, which approval shall not be unreasonably withheld.

Regardless of any of the requirements of these Covenants concerning the prior approval of building plans or landscape plans by the Architectural Review Committee, the Architectural Review Committee shall have no power to, to-wit: (i) allow, permit or consent to the construction of any single family residence on any Lot if such residence would violate any of the other terms or provisions of these Covenants, or; (ii) waive any term, condition, or restriction imposed by these Covenants on such Lot.

6. Prior to the construction of any single family residence on any Lot a landscape plan signed by the Lot Owner shall also be submitted to the Architectural Review Committee for approval. Any landscape plan must include at a minimum, to-wit: (i) a landscape plan for the entire portion of such Lot from the Front Lot line to the single family residence to be constructed on such Lot; (ii) show a minimum planting schedule of, to-wit: (a) eight (8) two (2) inch caliper deciduous trees; (b) four (4) evergreens of minimum five foot height, and; (c) thirty (30) 1-gallon containers of plantings in the area described at (i) above; (iii) meet the screening requirements of paragraph 14 herein; (iv) contain a written certification by the Lot Owner that, to-wit: (a) all of the plantings required pursuant to this paragraph will be installed at the completion of the construction of the single family residence to be constructed on such Lot, and that such Lot will be seeded or sodded prior to occupancy of the single family residence; (b) that an underground sprinkler system will be installed on such Lot by the Lot Owner prior to any seeding or sodding of such Lot, all in accordance with paragraph 3 of these Covenants; (c) that the landscape plan, the plantings and the underground sprinkler system required to be installed on the Lot pursuant to these Covenants will be continually maintained (and replaced if necessary) by the Lot Owner, or the Lot Owners successors or assigns, and; (d) that all future landscaping of the area described in paragraph 6(i) above will be submitted to the Architectural Review Committee for approval prior to the commencement of any such future landscaping in such area. No construction of any single family residence on any Lot shall be commenced unless and until written approval of the landscape plan has first been obtained from the Architectural Review Committee, and such approval has been filed and recorded in the office of the Register of Deeds of Lancaster County, Nebraska. Written approval or disapproval of such landscape plan shall be given by

4

the Architectural Review committee within 30 days from and after receipt of such plans by the Architectural Review Committee. Approval of such landscape plan shall not be unreasonably withheld; provided, however, that the Architectural Review Committee shall have the sole and exclusive right, in its sole discretion, to approve or reject any such landscape plan if, in its opinion, such landscape plan does not conform to the general standard and character of landscape plans for other Lots located within the Property.

No future landscaping of the area described at paragraph 6(i) above shall be commenced unless such landscaping has first been approved in writing by the Architectural Review Committee, which approval shall not be unreasonably withheld.

Regardless of anything else set forth above in this paragraph 6 concerning Landscaping of any Lot, the plantings of the trees described in (ii) (a) and (b) above must be completed within eighteen (18) months after the title to any such Lot is conveyed (whether by deed or land contract) by the Developer to any Lot Owner other than Developer.

7. No dwelling or other structure of any kind or type shall be located on any Lot within 40 feet of the Front Lot Line, nor within 15 feet of any Side or Rear Lot Line.

8. All garages for any single family houses constructed on any Lot must be attached to the dwelling until located on such Lot, and no doors for any vehicular traffic entering any such garage may face the Front Lot Line of such Lot. All mailboxes located on any Lot shall be constructed of brick or masonry material identical to the brick or masonry material utilized in the construction of the single family house located on such Lot, and shall be designed and constructed in accordance with standard specifications established by the Architectural Review Committee.

9. No detached accessory buildings, sheds, playhouses, greenhouses, satellite T.V. dishes or any structures of any kind may be constructed or placed on any Lot without the prior written approval of the Architectural Review committee; provided, however, that a detached swimming pool house may be built beside any swimming pool constructed on any Lot so long as, to-wit: (i) the swimming pool house is constructed with the same architectural style as the single family residence located upon such Lot; (ii) such pool house is not occupied or utilized as a residence or guest house, and; (iii) the swimming pool and the swimming pool house meet the minimum set back requirements set forth in paragraph 7 above.

10. No single family residence shall be constructed on any Lot, unless such single family residence has a minimum ground floor or first floor area, exclusive of terraces, patios, porches, car ports, garages, basements, walkout basements, daylight basements, and lower levels, whether finished or not, of, to-wit: (i) 3,000 square feet in the case of a one-story ranch style single family residence, or; (ii) 3,400 square feet in the case of a one and one-half story or split-level single family residence, or; (iii) 3,400 square feet in the case of a full two-story or three-story single family residence.

11. The exterior of any single family residence constructed on any Lot must be faced with siding, stucco, or brick; provided, however, that in no event shall any such single family residence be faced with less than 60% brick or stone. All exposed foundation walls of any single family residence constructed on any Lot shall be faced with brick, stucco or siding. Chimneys of all fireplaces on the exterior of any single family residence constructed on any Lot shall be faced with brick or stone. Chimneys of all fireplaces on the exterior of any single family residence constructed on any Lot shall not be faced with stucco or siding.

5

12. Any solar panels placed on any single family residence constructed on any Lot shall be mounted flush with the roof of such residence, and shall not be located along any exterior wall of such single family residence nor in any yard area of any Lot. Provided, however, that no solar panels shall be placed on any single family residence constructed on any Lot without the prior written approval of the Architectural Review Committee.

13. Except as set forth in paragraph 12 above, any except for appropriate gutter and downspout systems, all single family residences constructed on any Lot shall have a roof consisting solely of #1 cedar shake shingles, or #1 wood shingles. In addition to the cedar and wood shingles set forth above, any roof located on any such single family residence may be constructed of slate shingles which are approved in writing by the Architectural Review Committee.

14. Any exterior air conditioning unit or system placed on any Lot must be located in the side or rear yard, and be screened by landscape shrubbery or fencing approved by the Architectural Review Committee, in connection with the approval of the initial landscape plan submitted to such Committee for such Lot.

15. No noxious or offensive trade, activity, or practice shall be carried on upon any Lot, nor shall anything be done on any Lot which may be or become an annoyance or nuisance to the neighborhood.

16. No trailer, mobile home, basement, tent, shack, barn, or any other outbuilding erected in or on any Lot shall at any time be used as a residence, temporarily or permanently; nor shall any structure of a temporary character be used as a residence. No trailer, mobile home, motor coach or boat may be stored or parked in any front or side yard. If the provisions of paragraph 9 of these Covenants are deemed to be in conflict with this paragraph then the provisions of paragraph 9 shall be deemed as the controlling provisions.

17. No previously constructed building or any prefabricated buildings of any kind whatsoever shall be moved onto any building Lot.

18. No nuisance, advertising sign, billboard, or other advertising device of any kind or type shall be permitted, erected, placed or suffered to remain on any Lot or on any structure or improvement located on any such Lot. No Lot shall be used in any way or for any purpose which may in any way endanger the health or unreasonably disturb the peace and quiet of other Lot Owner. No business of any kind or anything that may be construed as a business of any kind may be conducted on or from any Lot; provided, however, that this paragraph shall not prevent nor prohibit the Developer from placing on any Lot owned by Developer, signs advertising the sale of such Lot or the development as a whole, and; provided, further, that this paragraph shall not prevent nor prohibit any Lot Owner, or his agent, from placing upon any Lot owned by such Lot Owner a "For Sale" sign, or a political yard sign.

19. The Owners hereby assign to the Developer, and the Developer's successors and assigns, the sole and exclusive right to establish all grades, slopes and/or contours on all Lots and to fix the grade upon which any single family residence hereafter is erected or placed on any such Lot. Once such grades, slopes and/or contours have been established by the Developer they will not be changed in connection with the construction of any single family residence on any Lot more than two feet from the grades, slopes and/or contours established by Developer, without prior written permission of the Developer, but in no event will any such Lot be graded or sloped so as to change the flow of surface waters to or from any adjoining Lots. The Developer may, in the Developers sole discretion, at such time as the Developer deems appropriate, transfer and assign to the Homeowners Association

6

the right to establish and enforce such grades, slopes and contours.

20. Each Lot Owner, other than the Developer shall be, and does hereby assume, any and all responsibility or liability for the construction and installation for public sidewalks parallel to each street which abuts the Lot or Lots owned by such Lot Owner. All sidewalks parallel to such street which abuts a Lot shall be constructed and paid for by such Lot Owner upon the later date of, to-wit: (i) the construction of the single family residence constructed on such Lot, or: (ii) whenever required by the City of Lincoln, or the Homeowners Association whichever is first. Each individual Lot Owner, other than Developer, shall indemnify and save the Developer harmless from any liability or cost incurred in connection with the installation or payment of any public sidewalk parallel to each street which abuts the Lot owned by such Lot Owner.

21. Except as approved by the Architectural Review Committee no walls, fences or hedges which exceed two feet in height may be constructed, placed, planted or maintained within the 40 foot front yard set back required to be maintained pursuant to paragraph 7 of these Covenants. The Architectural Review Committee shall establish, in its sole discretion, and file for record with the Register of Deeds, a uniform type of fencing for all front yards (which shall consist of the entire Front Lot Line, and that portion of the front yard from the Front Lot Line to the front edge of the single family residence constructed on any Lot) and for the Side Lot Lines and Rear Lot Lines, which shall consist of the remaining portion of the lot lines along any such Lot.

22. No walls, fences, structure, planting or other materials shall be constructed, placed, planted, maintained or permitted to remain on any easement area reserved for the installation and maintenance of utilities or drainage, as shown on recorded plat of the Ridge Addition, if such wall, fence, structure or planting would, to-wit: (i) damage or interfere with the installation or maintenance of any such utilities, or; (ii) change the direction or flow of the surface water drainage channels in any such easement area, or; (iii) obstruct or retard the flow of water through any drainage channels over the easement area.

23. Once construction of any single family residence is begun on any Lot, such single family residence shall be completed, in accordance with the building and landscaping plans approved by the Architectural Review Committee, within one year.

24. All outdoor wiring for any Lot shall be placed underground. No wires for electric power, telephones, radios, televisions, or for any other use shall be placed or permitted above the ground on any Lot except inside a residence. No aerials, antennas, television dishes, poles, towers, or other devices shall be placed or permitted above the ground on any Lot except when placed inside the single family residence constructed on such Lot, below the roof line.

25. No animals, livestock, or poultry of any kind may be raised, bred, or kept on any Lot, except dogs, cats, or other household pets; provided such dogs, cats, or other household pets are not kept, bred, or maintained for commercial purposes; and, provided further that the side and rear portion of any Lot on which such household pet is kept is fenced, with a fencing material approved in writing by the Architectural Review Committee for purposes of containing any such pet within the rear and side Lot. No kennels may exceed 12 feet x 4 feet x 6 feet the sides of which must be constructed from black chain link fencing. No chain link fencing shall be allowed for any use other than the above kennel description. No fencing may be placed or constructed on any Lot, without the prior written approval of the Architectural Review Committee. The construction of any fences shall not be commenced unless and until written approval of the type and material of the fence is approved in

7

writing by the Architectural Review Committee. All fencing shall be placed with the finished side of the fence material facing outward from the Lot line regardless of style of material. Regardless of the fencing restrictions contained in this paragraph 25, the Developer shall have the option to construct and install, at Developer's sole cost and expense, a uniform fence along the rear lot lines of Lots 10 through 16 inclusive, Block 1 Ridge Addition, as shown on The Ridge Final Plat, as filed with the Register of Deeds of Lancaster County, Nebraska. Any such fence installed by the Developer pursuant to this option shall be repaired and maintained by the abutting Block 1 Lot Owner after the initial construction and installation by Developer.

26. No Lot may be utilized or maintained or used as a dumping ground for rubbish, including but not limited to leaf and grass clippings. No compost pile may be constructed or maintained on any Lot. All waste, garbage, and trash must be kept in sanitary containers and removed from such Lot on a weekly basis. No incinerators may be constructed or maintained upon any Lot. All Lots shall be kept free of debris and weeds and shall be kept mowed.

27. No dirt from grading, excavation or resulting from any other activity on any Lot may be removed from the Property without the prior written permission of the Developer. The Developer will designate an area or areas within the Property for stockpiling dirt and those placing dirt in such areas will level it so as to allow for mowing and maintenance. The Developer may, in the Developer's sole discretion, at such time as the Developer deems appropriate, transfer, convey and assign to the Homeowners Association the right to designate the area for stockpiling dirt.

28. All Lot Owners of any single family Lot now or hereafter located on the Property, including the Developer, shall by virtue of such ownership automatically become a Member of the Homeowners Association, and shall abide by the By-Laws of the Homeowners Association. All such Lot Owners shall also abide by all rules and regulations governing the operation, maintenance, and use of said Homeowners Association or the Ridge Commons, as the same may now exist or hereafter be established by the Homeowners Association.

29. The Homeowners Association shall enforce these Covenants, and maintain and regulate the use of the Ridge Commons. The Homeowners Association shall have the power and authority to levy and assess annual and special assessments against any single family lot located on the property. Each Lot Owner by the acceptance of a deed by which the interest requisite for membership in the Homeowners Association is required shall be liable to the Homeowners Association for the payment of annual assessments for the administration, maintenance, and operation of the Homeowners Association, and the development, maintenance, and improvement of the Ridge Commons. Such annual assessments shall be uniform as to each Lot. Each Lot Owner shall also be individually liable to the Homeowners Association for the payment of any special assessment levied by the Homeowners Association against such Lot Owner for purposes of reimbursing to the Homeowners Association any funds expended by the Homeowners Association to require such individual Lot Owner to comply with these Covenants. Every Lot Owner may be subjected to and liable for a uniform special assessment levied on all Lots located within the Property for the purpose of developing or improving the Ridge Commons, upon a 2/3 affirmative vote of the number of votes entitled to be cast at any meeting of the Homeowners Association. Any assessment not paid within thirty (30) days after notice of such assessment has been mailed by the Homeowners Association shall bear interest at the rate of 10% per annum, until paid in full, and upon filing of a notice of non-payment of such assessment with the Register of Deeds of Lancaster County, Nebraska, shall constitute a lien on the Lot or Lots of such non-paying Lot Owner; provided, however, that the lien of any such assessment shall be subordinate to the lien of any first Mortgage or Deed of Trust filed of record

8.

against such Lot, but shall be superior to any other Mortgage or Deed of Trust filed of record against such Lot.

30. The herein enumerated restrictions, rights, reservations, limitations, agreements, covenants, and conditions shall be deemed as covenants and not as conditions hereof and shall run with the land and shall bind the several Lot Owners, their successors, assigns, heirs, and devisees until the first day of January, 2025, and continuously thereafter for successive 20-year periods unless and until any proposed change shall have been approved in writing by a 2/3 affirmative vote of the number of votes entitled to be cast at any meeting of the Homeowners Association, and provided further that any such change shall also be first approved in writing by the City of Lincoln, Nebraska.

31. The enforcement of these Covenants shall be by proceedings at law or in equity, and may be instituted by either the Homeowners Association, or any Lot Owner (including the Developer) against any person or persons violating or attempting to violate any provisions hereof. Such proceedings may be to restrain such violation or to recover damages, and may also be instituted to enforce any lien or obligation created hereby. If the Homeowners Association or any Lot Owner is successful in any action, whether at law or equity, to enforce any term or provision of these Covenants, then the Homeowners Association, or the Lot Owner instituting such action, as the case may be, shall be entitled to an award of reasonable attorney fees and court costs, which shall constitute a lien on the Lot owned by the person against whom enforcement is sought, in the same manner and with the same priority as a lien for annual or special assessments.

32. The invalidation of any one of the covenants or restrictions set forth herein shall not effect the validity of the remaining provisions hereof, all of which shall remain in full force and effect.

33. The Homeowners Association shall, upon the written request of any Lot Owner, issue a written statement stating, to-wit: (i) whether or not such Lot Owner, and the Lot owned by such Lot Owner is in compliance with the terms and provisions of these Covenants; (ii) whether or not such Lot Owner is liable for any past due assessments that may become a lien on the Lot owned by such Lot Owner; (iii) the amount, if any, of the last annual assessment levied by the Homeowners Association; (iv) the amount, if any, of any proposed special assessment against such individual Lot Owner requesting the written statement, and; (v) the amount, if any, of any proposed special assessment to be levied ratably against all of the Lots located within the Property.

34. Notwithstanding any contrary provision herein, the undersigned Lot Owners on behalf of themselves and their successors and assigns, for good and valuable consideration, the receipt of which is hereby acknowledged, do hereby unconditionally waive any violation or breach of the above foregoing Covenants as the same may relate to the swimming pool and abutting decking as they are located as of the date hereof on Lot 5, Block 2, The Ridge Addition, Lincoln, Lancaster County, Nebraska and the undersigned Lot Owners on behalf of themselves and their successors and assigns hereby consent now and hereafter to the location of the swimming pool and abutting decking as they are located as of the date hereof.

IN WITNESS WHEREOF, the undersigned, constituting all of the owners of all of the Property and Lots, as described in the Covenants, do hereby adopt, ratify, approve and confirm the above and foregoing amendments to the Covenants.

Dated all as of this 28th day of December, 1989.

Approved as to Form:

Ridge Development, Ltd., a
Nebraska Limited Partnership

William F. Hunter
City Attorney
City of Lincoln, Nebraska

By: Thomas E. White
Thomas E. White
General Partner

By: John C. Brager
John C. Brager
General Partner

Frederic Kiechel, III
Frederic Kiechel, III

Vivian W. Kiechel
Vivian W. Kiechel

Bruce A. Miller
Bruce A. Miller

Suzanne Young-Miller
Suzanne Young-Miller

Nelsine H. Davenport Trust

X Nelsine H. Davenport
Nelsine H. Davenport,
Individually

By: X Nelsine H. Davenport
Nelsine H. Davenport,
Trustee

X Charles Z. Davenport
Charles Z. Davenport,
Individually

Dale M. Jensen
Dale M. Jensen

James Stuart, Jr.
James Stuart, Jr.

Teragram, Inc., a Nebraska
corporation


By: Robert E. Schuff
President

Subscribed and sworn to before me this 15th day of
November, 1990, by Thomas E. White and John C. Brager,
General Partners of Ridge Development, Ltd., a Nebraska Limited
Partnership, on behalf of the limited partnership.




Karen P. Gartner
Notary Public

Subscribed and sworn to before me this 31 day of
January, 1990, by Frederic Kiechel, III, and Vivian W.
Kiechel, Husband and Wife.



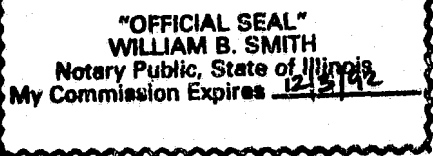
Nanci Burchess-Smith
Notary Public

Subscribed and sworn to before me this 31 day of
January, 1990, by Bruce A. Miller and Suzanne Young-
Miller, Husband and Wife.



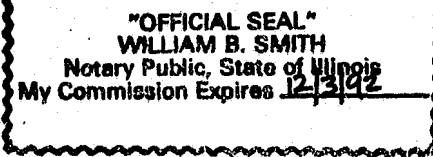
Nanci Burchess-Smith
Notary Public

10
Subscribed and sworn to before me this 22ND day of FEBRUARY, 1990, by Nelsine H. Davenport and Charles Z. Davenport, Individually as Husband and Wife.




William B. Smith
Notary Public

Subscribed and sworn to before me this 22ND day of FEBRUARY, 1990, by Nelsine H. Davenport as Trustee of the Nelsine H. Davenport Trust, on behalf of the trust.



William B. Smith
Notary Public

Subscribed and sworn to before me this 28 day of December, 1989, by Dale M. Jensen.




Kent Seacrest
Notary Public

Subscribed and sworn to before me this 28th day of December, 1989, by James Stuart, Jr.



Pamela K. Rasmussen
Notary Public

Subscribed and sworn to before me this 28th day of December, 1989, by Robert E. Schultz, President of Teragram, Inc., a Nebraska corporation, on behalf of the corporation.



Rondalyn K. Smith
Notary Public

EXHIBIT "A"

A tract of land located in the Southeast Quarter of Section 13, Township 9 North, Range 6 East of the 6th P.M., Lancaster County, Nebraska, more particularly described as follows, to-wit:

Lots 1 through 4 inclusively, Block 1, and Lots 1 through 7 inclusively, Block 2, The Ridge Addition, Lincoln, Lancaster County, Nebraska;

Lots 1 through 4 inclusively, The Ridge First Addition, Lincoln, Lancaster County, Nebraska;

Lots 1 through 3 inclusively, The Ridge Second Addition, Lincoln, Lancaster County, Nebraska;

Lot 43 and Lot 45 in the Southeastern Quarter of Section 13, Township 9 North, Range 6 East of the 6th P.M., Lancaster County, Nebraska, except that portion of Lot 45 which is more particularly described as follows, to-wit:

Commencing from the Northeast Corner of said Southeast Quarter, thence on a assumed bearing of S.0°00'00"E. Along the East line of said Southeast Quarter a distance of 1,207.14', thence N.90°00'00"W. A distance of 50.00' to the true point of beginning, thence S.0°00'00"E. Along a line 50.00' West of and parallel to the East line of said Southeast Quarter a distance of 1,362.07' to a point of curvature, thence on a curve to the right whose radius is 20.00', a central angle of 90°25'47", and a arc distance of 31.57', thence N.89°33'56"W. Along a line 50.00' North of and parallel to the South line of said Southeast Quarter a distance of 1,054.88', thence N.0°00'00"E. A distance of 973.16', thence N.78°37'11"E. A distance of 213.26' to a point of curvature, thence on a curve to the left whose initial tangent bears N.11°22'50"W. , whose radius is 1,064.53', a central angle of 5°07'11", and a arc distance of 95.12', thence N.16°29'58"W. A distance of 346.46', thence N.73°29'58"E. A distance of 325.00' to a point of curvature, thence on a curve to the left whose radius is 290.00', a central angle of 21°04'19", and a arc distance of 106.65', thence S.45°30'00"E. A distance of 147.77' to a point of curvature, thence on a curve to the left whose radius is 357.76', a central angle of 44°30'00", and arc distance of 277.86', thence N.90°00'00"E. A distance of 225.00' to the point of beginning.

LANCASTER COUNTY, NEBR.

Dan Galt

REGISTER OF DEEDS

91 FEB 21 PM 4:36

ENTERED ON
NUMERICAL INDEX
FILED FOR RECORD AS

INST. NO. 91

4993

#64⁵⁰

Return to:
Kent Seacrest
Cline, Williams Law Firm
1900 FirstTier Bank Bldg.
Lincoln, NE 68508

CK

BLOCK
CODE
~~THRE~~ ~~THRE~~
THRE THRE
CHECKED
B
ENTERED
ce
EDITED
co