



59-1121

AFFIDAVIT

CORRECTION TO STONYBROOK SOUTH, A SUBDIVISION AS SURVEYED, PLATTED AND RECORDED IN SARY COUNTY, NEBRASKA.

I, THE UNDERSIGNED REGISTERED LAND SURVEYOR, DO HEREBY SUBMIT THIS DRAWING TO CORRECTLY SHOW THE LOT LINES AFFECTING LOTS 263, 264 and 280 AND TO CORRECT INCORRECT DIMENSIONS AFFECTING LOTS 264 and 280 AS SHOWN ON THE FINAL PLAT OF STONYBROOK SOUTH, AS RECORDED IN PLAT BOOK 7 AT PAGE 54, OF THE RECORDS OF THE REGISTER OF DEEDS, SARY COUNTY, NEBRASKA.

I HEREBY CERTIFY THAT I AM THE IDENTICAL PERSON WHOSE NAME APPEARS ON THE SURVEYOR'S CERTIFICATE OF SAID STONYBROOK SOUTH.

APRIL 29, 1986

DATE

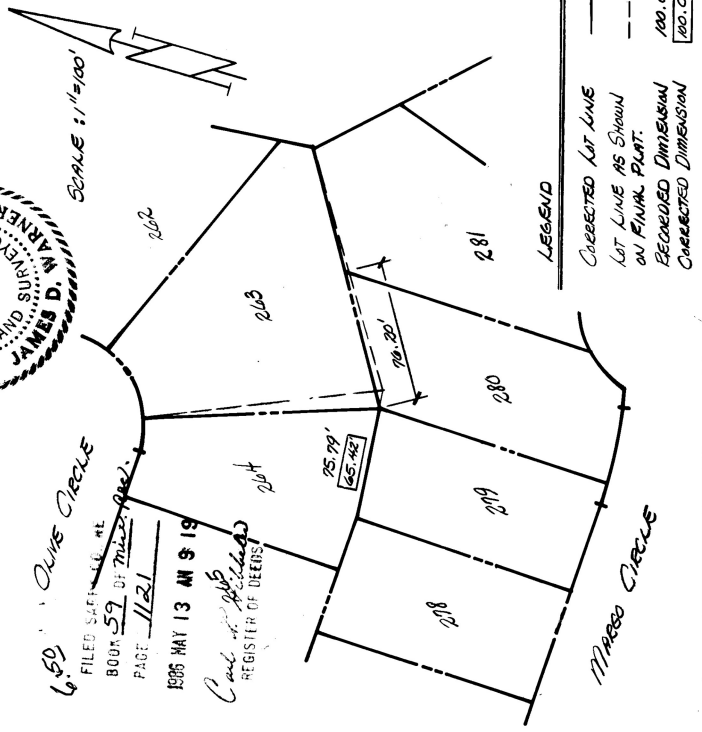
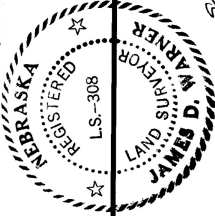

*James D. Warner*  
JAMES D. WARNER, L.S. 308

STATE OF NEBRASKA) SS  
COUNTY OF DOUGLAS)

ON THIS 29th DAY OF April, 1986, BEFORE ME, A NOTARY PUBLIC, DULY COMMISSIONED AND QUALIFIED IN AND FOR SAID COUNTY, APPEARED JAMES D. WARNER, WHO IS PERSONALLY KNOWN BY ME TO BE THE IDENTICAL PERSON WHOSE NAME APPEARS ABOVE. WITNESS MY HAND AND OFFICIAL SEAL IN OMAHA, NEBRASKA, THE DATE LAST AFORESAID.

MY COMMISSION EXPIRES ON June 27, 1987

*Ingo Platzer*  
NOTARY PUBLIC



*W.D.*