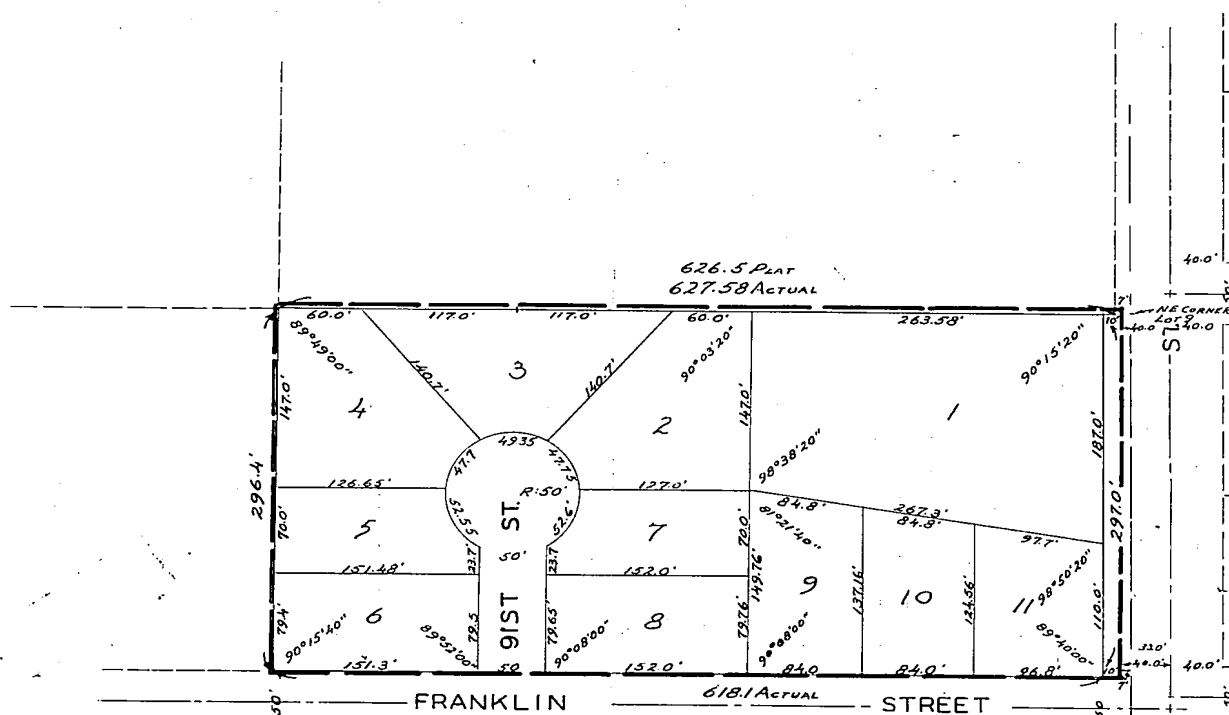


STARLANE

A SUBDIVISION OF PART LOT 9 IN
MARSHALL AND LOBECKS SUB. IN
THE NW 1/4 OF SEC. 15, T 15 N, R 12 E,
OF THE 6TH P.M. ALL IN DOUGLAS
COUNTY NEBRASKA



CITY ENGINEER

I HEREBY APPROVE THIS PLAT OF LOTS 1 TO 11 INCLUSIVE
STARLANE July 11, 1960

D. P. DeBour
CITY ENGINEER

PLANNING BOARD

THIS PLAT OF STARLANE IS HEREBY APPROVED BY THE
CITY OF OMAHA PLANNING BOARD, JULY 20, 1960

Jesse L. Schroeder
CHAIRMAN

CITY COUNCIL ACCEPTANCE

THIS PLAT OF STARLANE WAS APPROVE AND ACCEPTED
BY THE CITY COUNCIL OF OMAHA NEBRASKA ON THE 23
DAY OF AUGUST 1960.

N. P. Dodge Jr.
ACTIVE PRESIDENT

M. J. Plummer Jr.
ATTEST: CITY CLERK




SURVEYOR'S CERTIFICATE

5
BOOK 1098 PAGE

I HEREBY CERTIFY THAT I HAVE ACCURATLY SURVEYED AND STAKED WITH IRON PINS THE CORNERS OF ALL LOTS THE STREETS AND THE CURVES IN THIS PLATTING OF LOTS 1 TO 11 STARLANE AND THAT SAID PLATTING IS A SUBDIVISION OF THAT PART OF LOT 9 MARSHALL & LOBECK'S SUBDIVISION AS SURVEYED PLATTED AND RECORDED MORE PARTICULARLY DESCRIBED AND BOUNDED AS FOLLOWS:
BEGINNING AT THE NORTHEAST CORNER OF LOT 9 MARSHALL & LOBECK'S SUBDIVISION IN THE NORTHWEST QUARTER OF SECTION 15 T15N R12E OF THE 6TH P.M. ALL IN DOUGLAS COUNTY NEBRASKA THENCE RUNNING WEST ALONG THE NORTH PROPERTY LINE OF SAID LOT A DISTANCE OF 700 FEET TO A POINT THENCE TURNING AN ANGLE OF 90° 15' 20" TO THE LEFT AND RUNNING SOUTH A DISTANCE OF 297.0 FEET TO A POINT THENCE TURNING AN ANGLE OF 90° 20' 00" TO THE RIGHT AND RUNNING WEST A DISTANCE OF 628.1 FEET TO A POINT THENCE TURNING AN ANGLE OF 89° 44' 20" TO THE RIGHT AND RUNNING NORTH A DISTANCE OF 296.4 FEET TO A POINT THENCE TURNING AN ANGLE OF 90° 11' 00" TO THE RIGHT AND RUNNING EAST A DISTANCE OF 627.58 FEET TO THE POINT OF BEGINNING.

IN WITNESS WHEREOF I DO HEREUNTO FIX MY HAND AND SEAL THIS 27TH DAY OF June A.D. 1960.

Wm. J. Provanik
WILLIAM J. PROVAZNIK
REGISTERED LAND SURVEYOR L.S.



DEDICATION

KNOW ALL MEN BY THESE PRESENTS THAT WE ROBERT R. SMITH AND LILLIAN F. SMITH HUSBAND AND WIFE AND M. L. STRONG TRUSTEE BEING SOLE OWNERS AND PROPRIETORS OF THE LAND DESCRIBED IN THE SURVEYOR'S CERTIFICATE ABOVE AND EMBRACED WITHIN THIS PLAT OF STARLANE DO HEREBY RATIFY AND APPROVE OF THE DISPOSITION OF THE PROPERTY AS SHOWN AND WE DO HEREBY DEDICATE TO THE PUBLIC FOR PUBLIC USE THE STREETS AS SHOWN.

IN WITNESS THEREOF WE DO HEREUNTO SET OUR HANDS THIS 28th DAY OF June A.D. 1960.

Robert R. Smith
ROBERT R. SMITH

Lillian F. Smith
LILLIAN F. SMITH

M. L. Strong
M. L. STRONG

ACKNOWLEDGEMENT


COUNTY OF DOUGLAS SS
STATE OF NEBRASKA

KNOW ALL MEN BY THESE PRESENTS THAT BEFORE ME A NOTARY PUBLIC DULY QUALIFIED IN AND FOR SAID COUNTY CAME THE PERSONS NAMED IN THE ABOVE DEDICATION WHO ARE PERSONALLY KNOWN BY ME TO BE THE SAME AND IDENTICAL PERSONS WHOSE NAMES ARE AFFIXED HERETO AND THEY ACKNOWLEDGE THE SIGNING THEREOF TO BE THEIR VOLUNTARY ACT AND DEED.

IN WITNESS WHEREOF I DO HEREBY SET MY HAND AND OFFICIAL SEAL THIS 28 DAY OF June A.D. 1960.

MY COMMISSION EXPIRES ON THE 11 DAY OF October 1964

Emilie L. Kelly
NOTARY PUBLIC



MORTGAGE RELEASE


KNOW ALL MEN THAT THE NEBRASKA SAVINGS AND LOAN ASSOCIATION MORTGAGOR UNDER THE MORTGAGE DATED _____ AND RECORDED IN BOOK 1258 PAGE 227 OF THE MORTGAGE RECORDS IN DOUGLAS COUNTY NEBRASKA DOES HEREBY RATIFY AND APPROVE THE DISPOSITION OF THE PROPERTY AS SHOWN AND RELEASES THE MORTGAGE ON THAT LAND DEDICATED AS STREETS FOR PUBLIC USE WITHOUT PREJUDICE TO THE BALANCE OF THE MORTGAGE.

IN WITNESS WHEREOF SAID NEBRASKA SAVINGS AND LOAN ASSOCIATION HAS CAUSED THIS RELEASE TO BE SIGNED BY THE PRESIDENT _____ AND SECRETARY _____ AND THE OFFICIAL SEAL ATTACHED HERETO

Leslie E. Martin
PRESIDENT

NEBRASKA SAVINGS AND LOAN
ASSOCIATION

Anton J. Stejskal
SECRETARY



ACKNOWLEDGEMENT


COUNTY OF DOUGLAS SS
STATE OF NEBRASKA

KNOW ALL MEN BY THESE PRESENTS THAT ON THIS 29th DAY OF June A.D. 1960 BEFORE ME A NOTARY PUBLIC DULY QUALIFIED AND COMMISSIONED IN SAID COUNTY CAME THE ABOVE NAMED OFFICERS OF SAID NEBRASKA SAVINGS AND LOAN ASSOCIATION WHO ARE PERSONALLY KNOWN BY ME TO BE THE SAME AND IDENTICAL PERSONS WHOSE NAMES ARE AFFIXED AS PRESIDENT AND SECRETARY AND THEY ACKNOWLEDGED THE SIGNING TO BE THEIR VOLUNTARY ACT AND DEED AND THE VOLUNTARY ACT AND DEED OF NEBRASKA SAVINGS AND LOAN.

WITNESS MY HAND AND SEAL AT OMAHA NEBRASKA THE DATE LAST AFORESAID.

MY COMMISSION EXPIRES ON THE 29th DAY OF July 19 65.


Arthur J. Anderson
NOTARY PUBLIC



COUNTY TREASURER CERTIFICATE

I HEREBY CERTIFY THAT ON THIS 28th DAY OF June 1960 THE RECORDS OF THE DOUGLAS COUNTY TREASURERS OFFICE SHOWS NO SPECIAL OR REGULAR TAXES DUE OR DELINQUENT AGAINST THE PROPERTY AS SET FORTH IN THE SURVEYORS CERTIFICATE HEREON.

Sam J. Howell
SAM J HOWELL TREASURER



6.95
ENTERED IN NUMERICAL INDEX AND RECORDED IN THE REGISTER OF DEEDS OFFICE IN DOUGLAS COUNTY, NEBRASKA
15.
8 DAY 11:04 AM
THOMAS J. O'CONNOR, REGISTER OF DEEDS