

D E C L A R A T I O N

REGENCY 1ST ADDITION
a subdivision in Douglas County, Nebraska,
as surveyed, platted, and recorded

This DECLARATION, made March 19, 1968, by

REGENCY, INC., a Nebraska business corporation
with its registered office in Omaha, Douglas
County, Nebraska, hereafter called "Declarant",

WITNESSETH: THAT,

Whereas Declarant and others own all of certain parts of Sections 20 and 21, Township 15 North, Range 12 East of the Sixth Principal Meridian in Douglas County, Nebraska, and have heretofore agreed, pursuant to an Indenture executed March 19, 1968, that so much thereof as comprises Regency 1st Addition, a subdivision in Douglas County, Nebraska, as surveyed, platted, and recorded, hereafter called "Regency 1", will be subject to conditions and other terms appropriate, convenient, or necessary to preserve and promote its private residential character in conformity to and coordination with the general scheme of development and use expressed in said Indenture,

Now, Therefore, in consideration of the matters herein recited and the acceptance of this Declaration by all of such other owners, Declarant does hereby

DECLARE as follows, to-wit:

1. Involved Property: All real property involved in this Declaration, hereafter called "involved property", is and will be ac-

BOOK 461 PAGE 104

quired, conveyed, devised, inherited, sold, or otherwise transferred and is and will be occupied and used subject to all and each of the conditions and other terms set out in this Declaration; and the following does and will constitute the involved property so subjected to this Declaration:

a. Lots 1 through 153 of Regency 1 will be subjected to this Declaration.

b. Declarant will retain the right at any time or from time to time through December 31, 1998, to subject additional real property owned by it in Douglas County, Nebraska, and comprised of one or more subdivisions or units suitable for individual private residential purposes, hereafter called "lot" or "lots", and any other owners will have the right at any time or from time to time but only upon the receipt of an express written Acceptance executed by Regency Homes Association, a Nebraska nonprofit corporation, hereafter called "Association", also to subject additional real property owned by them in Douglas County, Nebraska, and comprised of one or more lots, to this Declaration by executing and recording with the Register of Deeds of Douglas County, Nebraska, an express written Supplementary Declaration describing such property and extending to each of such lots all of the conditions and other terms set out in this Declaration with only such complementary additions and modifications as may be appropriate, convenient, or necessary for accommodation of the different character of such property but not inconsistent with the private residential character of Regency 1.

2. Covenants: The involved property is and will be through December 31, 1998, subject to all and each of the following conditions and

other terms, hereafter called "covenants":

a. Except for such lot or lots or part thereof as may from time to time be occupied or used for educational, recreational, religious, or other nonprofit public purposes to the extent permitted by applicable zoning regulations, no lot will be occupied or used for other than single-family residential purposes; and no lot will be occupied or used for such residential purposes at a density greater than one single-family residence for each lot or for each part thereof of an area not less than ten thousand square feet.

b. The structure or associated structures comprising a single-family residence will consist of a detached dwelling designed to accommodate a single person or one family group together with household servant or servants of not more than two and one-half stories in height with an enclosed private garage equipped with an automatic or remote control device for operation of its door or doors and with or without attached breezeways and other outbuildings, including separate servant quarters, appropriate, convenient, or necessary for residential purposes.

c. No single-family residence will be altered, built, constructed, or otherwise maintained on any lot without an express written Approval executed by Association through its Architectural Control Committee or its permission by implied approval secured in the manner set out in its Articles of Incorporation or its By-Laws, as from time to time amended, as to general appearance, exterior color or colors, harmony of external design and location in relation to surroundings and topography and other relevant architectural factors, location within lot boundary lines, including, for Lots 66 through 134, not less than fifteen feet of

BOOK 461 PAGE 106

side yard width or any lesser width approved by Association, quality of construction, size, and suitability for residential purposes of such single-family residence; and no exterior air conditioning equipment, antenna, ditch, fence, flag pole, pool, tennis court, wall, or other structure or associated structures and no trees or other substantial landscaping in any location within public view will be altered, built, constructed, erected, installed, planted, or otherwise maintained or undertaken on any lot without such approval by Association so secured as to general appearance, composition, design, exterior color or colors, and suitability for residential purposes.

d. After commencement thereof all approved or permitted construction on any lot will be as diligently as practicable prosecuted to completion as soon as practicable, and no approved or permitted construction will be maintained on any lot in uncompleted or unfinished condition for more than eighteen months.

e. No exterior burner, incinerator, or other receptacle for garbage, trash, or other refuse will be maintained above ground level on any lot; and no barn, shack, tent, trailer, or other movable or temporary structure will be maintained on any lot other than for temporary use or uses appropriate, convenient, or necessary for residential purposes for not more than seven days within any calendar year or for use or uses connected and coterminous with approved or permitted construction.

f. No driveway will be constructed or maintained on any lot and connected to or with an adjoining public street through its curb other than by a curb cut effected with a clean-cutting cement saw leaving a smooth and unpatched curb cut and by a con-

struction design leaving a smooth and unpatched union along a line or lines outside the path of water flow along said curb and surfaced, from the line of any intersected public sidewalk nearest such lot to such union, only with concrete cement of quality similar to that used for such sidewalk and street and otherwise surfaced with asphalt, brick, concrete, laid stone, or other construction material so as to avoid and prevent erosion of or water damage to such curb, curb cut, sidewalk, or street; and no such driveway will be so constructed or maintained and connected across or over an adjoining public sidewalk other than by some method leaving a smooth and unpatched intersection so as to avoid and prevent erosion of, water damage to, cracks in, or similar damage to such sidewalk.

g. No grass, weeds, or other vegetation will be grown or otherwise permitted to commence or continue and no dangerous, diseased, or otherwise objectionable shrubs or trees will be maintained on any lot so as to constitute an actual or potential public nuisance, create a hazard of undesirable contagion or proliferation, or detract from a neat and trim appearance.

h. No basketball hoop, slide, swing, or other play or recreational equipment will be installed or maintained on any lot, other than in a location out of public view or more than twenty feet to the rear of the front line of a single-family residence, without an express written Approval executed by Association through its Architectural Control Committee in the manner set out in its Articles of Incorporation or its By-Laws, as from time to time amended; and no garden implements, lawn mower, or other maintenance equipment not in actual use will be kept or otherwise maintained on any lot, other than in a location out of public view.

BOOK 461 PAGE 108

i. No advertising sign or other poster other than a sign of an area of not more than four square feet advertising such lot for sale or a sign or signs belonging to Declarant as owner of such lot will be maintained on any lot.

j. No excess or unused building material or materials will be kept, stored, or otherwise maintained on any lot in a location within public view, other than for use or uses connected and coterminous with approved or permitted construction; and no junk, rubbish, waste material, or other refuse will be abandoned, stored, or otherwise maintained on any lot.

k. No boat, camper, trailer, or similar chattel will be maintained on any lot, other than in an enclosed structure, for more than seven days within any calendar year; and no automobile, motor cycle, truck, or other vehicle will be repaired, torn down, or stored on any lot, other than in an enclosed structure.

l. No birds, livestock, poultry, or animals other than domesticated noncommercial pets in no more than reasonable quantity will be bred, kept, or otherwise maintained on any lot.

m. No commercial enterprise or gainful public business, occupation, or profession, no public annoyance or nuisance, and no noxious or offensive activity will be carried on, conducted, or otherwise permitted to commence or continue on any lot.

3. Easements: The involved property is and will be perpetually, unless any thereof is terminated, subject to all and each of the following easements for landscape purposes, non-access to Pacific Street, utility conduits, connections, maintenance, and services, hereafter called "easements":

a. Each of Northwestern Bell Telephone Company, Omaha Public

Power District, and their respective assigns and successors will have an easement, together with rights of egress, ingress, and other access thereto for purposes of constructing, installing, maintaining, operating, renewing, or repairing their respective telephone and electric conduits, lines, or other facilities in, over, under, and upon a strip or strips abutting the rear boundary line of each lot other than Lots 1 and 37 through 46 and abutting the side boundary lines of each lot other than the southerly side boundary line of Lot 1 of five feet in width or, for such lines of Lots 46, 47, 114 through 123, and 146 not shared with any other lot, of ten feet in width and, further, after installation of any such facility for additional purposes of confining each such strip to its then present grade elevation and prohibiting use thereof for any building, tree, wall, or other structure or any other use inconsistent with the function of such facility; but the easement for any such strip in each lot will terminate if no such facility is installed therein on or before December 31, 1973, or will terminate any time thereafter if all such facilities installed therein are completely removed without replacement of any thereof within sixty days after such removal.

b. Association and its assigns and successors will have an easement as to each of Lots 1 and 37 through 46 for purposes of prohibiting and completely restricting all means of egress, ingress, or other access by driveway, road, street, walk, or other means of connection between each of such lots and abutting right of way for Pacific Street.

c. Association and its assigns and successors will have an easement, together with rights of egress, ingress, and other access thereto, for purposes of cultivating, installing, maintaining,

BOOK 461 PAGE 110

planting, or renewing shrubs, trees, or other decorative or landscaping vegetation in, over, and upon a strip abutting the southerly side boundary line of Lot 1 and abutting the rear boundary line of each of Lots 37 through 46 of twenty feet in width and, further, for additional purposes of prohibiting any use thereof inconsistent with a landscaped buffer or screen between each of such lots and abutting right of way for Pacific Street; but the easement for each such strip in each such lot will terminate on December 31, 1978.

4. Association: The involved property is and will be through December 31, 1998, or for such longer or other period as may otherwise be fixed included in membership in Association subject to all and each of the following conditions and other terms:

a. Association will have the right, in general, without any part of its net earnings inuring to the private benefit of its members, to promote and sustain their social welfare and otherwise provide for their health, pleasure, recreation, safety, and other nonprofitable interests by acquiring, maintaining, operating, contributing to the acquisition, maintenance, or operation of, or otherwise making available for use any one or more area entrances or entry structures, boat docks, golf courses, lakes, parks, swimming pools, tennis courts, and any other recreational equipment, facilities, grounds, or structures, by providing weed and other actual or potential nuisance abatement or control, security service, and other community services, by exercising architectural control and securing compliance with or enforcement of applicable covenants, easements, restrictions, and similar limitations, by fixing and collecting or abating dues or other charges for financing its operations, by delegating by

contract or otherwise to any other Nebraska nonprofit corporation general responsibility for administration and executive management of its affairs, and by undertaking any one or more other activities appropriate, convenient, or necessary to promote or sustain any such interest, to acquire by purchase or otherwise, hold for investment or otherwise, or dispose of for profit or otherwise any interest in or species of personal or real property wherever located, and to engage in any other venture for the mutual non-profitable interests of its members for which a corporation may be organized under the Nebraska Nonprofit Corporation Act, as amended.

b. Except for such lot or lots or part thereof as may from time to time be occupied or used for educational, recreational, religious, or other nonprofit or public purposes to the extent permitted by applicable zoning regulations, every lot will be automatically included in membership in Association as a benefit or burden running with and charge upon the ownership of each such lot; and the owners of any other lots will have the right at any time or from time to time but only upon the receipt of an express written Acceptance executed by Association thereafter to include any such lot in membership in Association as a benefit or burden running with and charge upon the ownership of such lot.

c. Dues or other charges for each lot included in membership fixed by Association in the manner set out in its Articles of Incorporation or its By-Laws, as from time to time amended, will each constitute until abated or paid a lien upon and charge against such lot in favor of Association; but no such lien upon any such lot will at any time be superior to any earlier or later

BOOK 461 PAGE 112

established lien upon such lot for security for a home improvement or purchase money loan or the unpaid balance of a purchase contract for such lot.

d. The obligations and privileges of membership in Association will in the manner set out in its Articles of Incorporation or its By-Laws, as from time to time amended, extend to contract purchasers and owners of all lots included in membership and appertain to and be coterminous with the duration of the interest of each such contract purchaser or owner and also extend to all persons accepted for membership for a period or from period to period; but each member will be and remain personally liable to Association until abatement or payment for all dues or other charges fixed by it at any time or from time to time throughout the duration of such interest or membership.

e. Association will have the right in the manner set out in its Articles of Association or its By-Laws, as from time to time amended, to divide the membership into classes, to deny or limit voting rights of members or any membership class, and to deny access to or use of facilities or services, suspend the membership or privileges of, or otherwise discipline any member for failure to pay dues or charges or for other conduct detrimental to its affairs or otherwise improper.

5. Enforcement: The covenants, easements, conditions, and other terms set out in this Declaration are and will be subject to the following enforcement:

a. Association and every contract purchaser or owner of any lot will be entitled at any time or from time to time to institute any equitable or legal proceeding appropriate, convenient,

or necessary for enforcement as to any lot of any covenant or any easement granted to it and to fix a reasonable charge for such action as a lien upon and charge against such lot in favor of Association.

b. Every grantee, assign thereof, or successor thereto will be entitled at any time or from time to time to institute any equitable or legal proceeding appropriate, convenient, or necessary for enforcement of any easement granted to such grantee.

6. Extension, Modification, Termination: The conditions and other terms of this Declaration are and will be subject to the following provisions for extension, modification, or termination:


a. Association will have the right by an express written Permit for the purpose of avoiding undue hardship to waive partly or wholly the application to any lot of any covenant or easement granted to it; and Association will have the right in the manner set out in its Articles of Incorporation or its By-Laws, as from time to time amended, at any time or from time to time to extend, modify, or terminate all or any part or parts of this Declaration other than the easements granted to other grantees.

b. Any grantee, assign thereof, or successor thereto will have the right by an express written Termination to terminate any easement granted to such grantee.

IN WITNESS WHEREOF, Declarant has executed this Declaration at Omaha, Douglas County, Nebraska.

REGENCY, INC.

By R. S. Salyards
R. S. Salyards,
Its Vice President




Attest:
By D. F. Evans
D. F. Evans,
Its Secretary

BOOK 461 PAGE 114

STATE OF NEBRASKA]
] ss.
COUNTY OF DOUGLAS]

Before me, a Notary Public qualified for said county, personally appeared R. S. Salyards, Vice President of Regency, Inc., a Nebraska business corporation, known to me to be the Vice President and identical person who executed the foregoing instrument, acknowledged the execution thereof to be his voluntary act and deed as such officer and the voluntary act and deed of said corporation, and declared the execution and delivery thereof to be duly authorized and its corporate seal to be thereto affixed by its authority.

WITNESS my hand and Notarial Seal on March 19, 1968.



Murray C. Lunnith
Notary Public

ACCEPTANCE

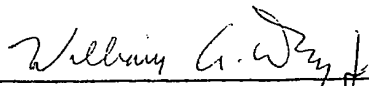
BOOK 461 PAGE 115

The undersigned, being all of the owners other than Regency, Inc. referred to therein, hereby accept and agree to the foregoing Declaration.

DATED at Omaha, Douglas County, Nebraska, on March 19, 1968.




W. Russell Bowie, Jr.



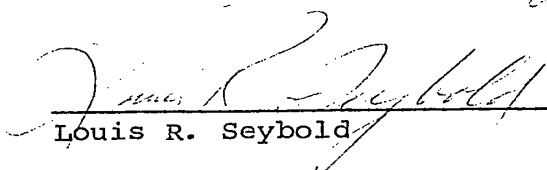
William A. Day, Jr.



John R. Maenner



Robert L. Mierendorf



Louis R. Seybold

BOOK 461 PAGE 116

2
Muel

RECEIVED

1968 MAR 19 AM 9 42

THOMAS J O'CONNOR
REGISTER OF DEEDS
DOUGLAS COUNTY, NEBR.

THE STATE OF NEBRASKA } as,
Douglas County }
Entered in Numerical Index and filed
for Record in the Office of the Register of
Deeds of said County and recorded in
Book 461 of pieces
Page 103

Thomas J. O'Connor
Register of Deeds

BY 78-211
MAIL 78-249
RECEIVED

GP 11/10
MAR 5 7 25
78
211

Please return to:
Wm A Day, Jr
730 Tacoma St
Lincoln, Neb 68104