

AFFIDAVIT OF CORRECTION

Lot 6, Block 11, Raven Oaks, in Douglas County, Nebraska, as surveyed, platted, recorded and corrected as shown:

The angle in the Northeasterly corner of Lot 6, Block 11, to read "ninety-two degrees, fifty-two minutes, ten seconds (92° 52' 10")" instead of "ninety seven degrees, forty seven minutes, ten seconds (97° 47' 10")"

A-F-F-I-D-A-V-I-T

Correction to RAVEN OAKS, a subdivision of part of Section 19, and part of the west 1/2 of Section 20, all in T 16 N, R 13 E of the 6th P.M., Douglas County, Nebraska.

I, William P. Dorner, do hereby submit the above drawing in order to correct certain errors in the angles of Lot 6, Block 11, Raven Oaks, as recorded in Book 1278, Page 727, of the records in the Register of Deeds Office, Douglas County, Nebraska.


I HEREBY CERTIFY that I am the identical person whose name appears on the Surveyor's Certificate of said Raven Oaks.

*William P. Dorner*  
William P. Dorner, Land Surveyor #217

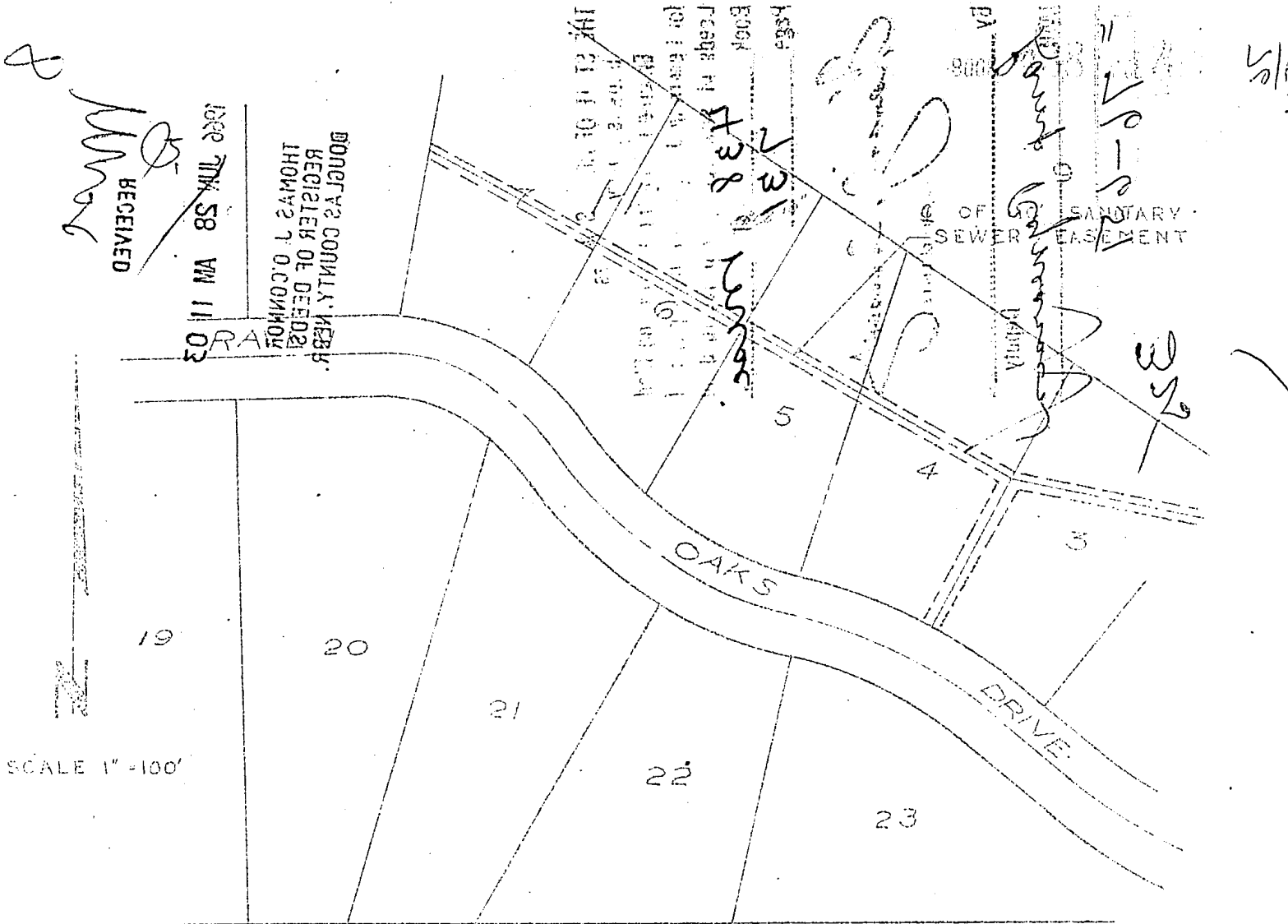
STATE OF NEBRASKA)  
COUNTY OF DOUGLAS) <sup>SS</sup>

On this 18 day of June, 1966, before me, a notary public, duly commissioned and qualified in and for said county, appeared William P. Dorner, who is personally known by me to be the identical person whose name is affixed above, and he did acknowledge the execution of the foregoing affidavit to be his voluntary act and deed.

Witness my hand and official seal at Omaha, Nebraska, on the date last aforesaid.



*Gary A. Bland*  
Notary Public



AFFIDAVIT OF CORRECTION

Lot 6, Block 11, Raven Oaks, in Douglas County, Nebraska, as surveyed, platted, recorded and corrected as shown:

The angle in the Northeasterly corner of Lot 6, Block 11, to read "ninety two degrees, fifty two minutes, ten seconds (92° 52' 10")" instead of "ninety seven degrees, forty seven minutes, ten seconds (97° 47' 10")"

A-F-F-I-D-A-V-I-T

Correction to RAVEN OAKS, a subdivision of part of Section 19, and part of the west 1/2 of Section 20, all in T 16 N, R 13 E of the 6th P.M., Douglas County, Nebraska.


I, William P. Dorner, do hereby submit the above drawing in order to correct certain errors in the angles of Lot 6, Block 11, Raven Oaks, as recorded in Book 738, Page 133, of the records in the Register of Deeds Office, Douglas County, Nebraska.

I HEREBY CERTIFY that I am the identical person whose name appears on the Surveyor's Certificate of said Raven Oaks.

William P. Dorner, Land Surveyor #217

STATE OF NEBRASKA)  
 COUNTY OF DOUGLAS) <sup>SS</sup> On this 10 day of JUNE, 1966, before me, a notary public, duly commissioned and qualified in and for said county, appeared William P. Dorner, who is personally known by me to be the identical person whose name is affixed above, and he did acknowledge the execution of the foregoing affidavit to be his voluntary act and deed.

Witness my hand and official seal at Omaha, Nebraska, on the date last aforesaid.



Gary A. Blaud  
 Notary Public