


My commission expires October 1st, 1966.



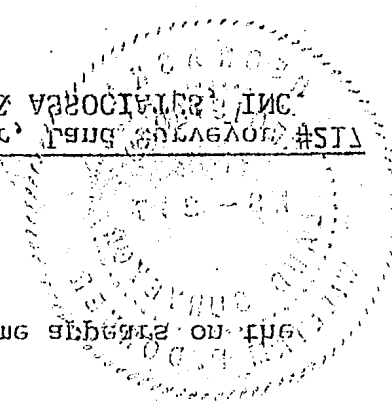
affidavit.

Witness my hand and official seal at Omaha, Nebraska, on the date last execution of the foregoing affidavit to be his voluntarily act and deed. the identical person whose name is affixed above, and he did acknowledge me personally appeared WILLIAM B. DORNIER, who is personally known by me to be notary public, duly commissioned and qualified in and for said county, on this 25 day of May, 1966, before me, a

COMMISSIONER OF DOUGLAS COUNTY, NEBRASKA) ss

WITNESSED my hand and official seal at Omaha, Nebraska, on this 25 day of May, 1966.

WILLIAM B. DORNIER, Notary Public, Douglas County, Nebraska



Surveyor's Certificate of said KALEN OAKS.

I HEREBY CERTIFY that I am the identical person whose name appears on the

Douglas County, Nebraska.

In Book 437, Page 66, of the records in the Register of Deeds Office, correct certain errors in the dimensions of Lots 50, 51, 52, 53, 54, 55, 56, 57, 58, 59, 60, 61, 62, 63, 64, 65, 66, 67, 68, 69, 70, 71, 72, 73, 74, 75, 76, 77, 78, 79, 80, 81, 82, 83, 84, 85, 86, 87, 88, 89, 90, 91, 92, 93, 94, 95, 96, 97, 98, 99, 100, KALEN OAKS, as recorded by WILLIAM B. DORNIER, do hereby submit the above drawing in order to

AFFIDAVIT

of B.M., Douglas County, Nebraska.

together with part of the north 1/2 of section 30, T 12 N, R 13 E of the correction to KALEN OAKS, a subdivision of part of the SW 1/4 of section 10,

(T12.00.1).

forty-three feet (T23.00.1) instead of "One Hundred Forty-three Feet

The common side lot line of lots 50 and 51 to read "One Hundred

Nebraska, as surveyed, plotted and recorded is as shown:

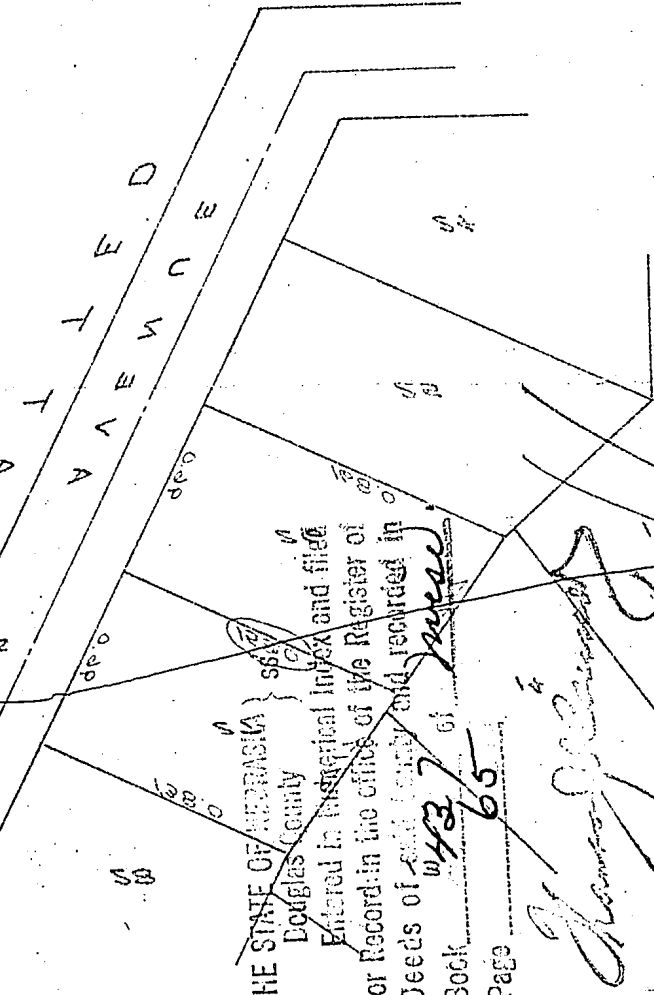
The common side lot line of lots 50 and 51, KALEN OAKS, in Douglas County,

BLOCK SIXTEEN (16)

AFFIDAVIT OF CORRECTION

60/ Mail RECEIVED 1966 MAY 4 PM 1 13

THOMAS J. O'CONNOR REGISTER OF DEEDS DOUGLAS COUNTY, NEBR.



THE STATE OF NEBRASKA } ss
Douglas County }
Entered in Historical Index and filed
for Record in the office of the Register of
Deeds of said County and recorded in
Book 437 of Deeds
Page 65

Signature of Surveyor

BY C. J. Switzer, Deputy

W. H. Camp, Representative
H. E. Dodge, Jr.
G.P.M.P.G.
350
Fees 350

76-692
76-693
76/501