

ASSIGNMENTS OF CONTRACTS, AGREEMENTS, EASEMENTS,
JOINT USE POLE AGREEMENTS,
RAILROAD CROSSING AGREEMENTS,
MISCELLANEOUS AGREEMENTS AND RIGHTS

KNOW ALL MEN BY THESE PRESENTS:

The LOUP RIVER PUBLIC POWER DISTRICT, a public corporation and political subdivision of the State of Nebraska, pursuant to an Agreement of Lease-Purchase executed on November 6, 1968, between the parties, and in consideration of the sum of One Dollar (\$1.00) and other valuable consideration, received by the Assignor, does hereby sell, assign, transfer and set over to the Assignee, NEBRASKA PUBLIC POWER DISTRICT, a public corporation and political subdivision of the State of Nebraska, all of its right, title and interest in and to the following described contracts, agreements, easements and miscellaneous agreements subject to all of the terms and conditions contained therein; provided that in any case where an item identified cannot be assigned without consent approval or agreement of a third party, this Assignment shall not become effective unless and until such necessary approval, consent or agreement is obtained and where an item identified covers facilities both inside and outside the Four-County Area of Platte, Boone, Nance and Colfax, only the part covering facilities outside of said Four-County Area is assigned except the 230-Kv facilities inside the four county area of Platte, Boone, Nance and Colfax:

1. Rural Contracts. The following described Requirements Power Contracts, each dated January 1, 1957, with the 26 named rural public power districts together with all amendments and supplements thereto:

- | | |
|-----------------------------|---------------------|
| Burt County | Norris Public Power |
| Butler County | Niobrara Valley |
| Cedar Knox | Northeast Nebraska |
| Cuming County | Polk County |
| Custer County | Seward County |
| Dawson County | South Central |
| Eastern Nebraska (Now OPPD) | Southern Nebraska |
| Elkhorn | Southwest |
| Franklin County | Stanton County |
| Howard Greeley | Twin Valley |
| KBR | Wayne County |
| Loup Valley | York County |
| McCook Public Power | North Central |

provided, however, that any and all rights, claims, actions or demands with respect to any of the above described contracts for service prior to January 1, 1969, shall remain the property of the LOUP RIVER PUBLIC POWER DISTRICT and is not hereby assigned.

2. Municipal Contracts. The following described Requirements Power Contracts with the named municipalities together with Supplements and amendments thereto:

<u>MUNICIPALITIES</u>	<u>ORIGINAL CONTRACT</u>	<u>SUPPLEMENT NO. 1</u>
Bertrand	September 1, 1959	May 6, 1963
Cozad	September 1, 1959	June 12, 1963
Holdrege	September 1, 1959	June 12, 1963
Lexington	September 1, 1959	June 12, 1963
Loomis	September 1, 1959	June 12, 1963
Minden	September 1, 1959	June 12, 1963
North Platte	September 1, 1959	May 7, 1963
Gothenburg	September 1, 1959	June 12, 1963

3. Other Power Sale Contracts: The following described power sale contracts together with all amendments and supplements thereto:

Power Sale Contract with the City of Lincoln, Nebraska, dated May 1, 1956.

Agreement for Sale of Firm Power and Energy to Consumers Public Power District, dated September 15, 1959.

4. Interchange Power Contracts. The following described Interchange Power Contracts together with all amendments and supplements thereto:

Interchange Agreement with Consumers Public Power District executed September 15, 1959, modified and supplemented July 11, 1968.

With City of Grand Island executed November 1, 1959.

With City of Hastings, executed January 1, 1960.

With City of Wahoo, executed February 10, 1965.

With City of Fairbury, executed August 29, 1963.

With Omaha Public Power District, executed April 1, 1950 and amended July 12, 1968.

5. Power Purchase Contracts. The following described power purchase contracts together with all amendments and supplements thereto:

With U. S. Bureau of Reclamation - Contract 14-06-700-124, dated May 28, 1954, as amended and supplemented.

With Basin Electric Power Co-op, executed September 1, 1965.

With Central Nebraska Public Power and Irrigation District for purchase of Power and Energy from the Canady Plant, dated May 18, 1957.

Separation Agreement with Central Nebraska Public Power and Irrigation District, dated April 1, 1949, as amended and supplemented.

6. Miscellaneous Contracts and Agreements. The following described contracts and agreements to which the Loup River Public Power District is a party:

Steam Plant Joint Operating Agreement with Central Nebraska Public Power and Irrigation District, dated January 24, 1947.

Operating Agreement, dated May 1, 1940, as amended and supplemented (excluding the Separation Agreement and Steam Plant Joint Operating Agreement.)

Agreement for Use of High-Voltage Transmission Facilities with Consumers Public Power District, dated September 15, 1959, as supplemented July 11, 1968.

Maintenance Agreement with Consumers Public Power District, dated July 11, 1968.

Agreement for Lease of Properties with Consumers Public Power District, dated in March, 1946.

Master Substation Agreement with Consumers Public Power District, dated December 1, 1953.

Lease-Purchase Agreement (relating to the Fort Randall transmission facilities) with the Nebraska Electric Generation and Transmission Co-op., Inc., dated December 20, 1960


7. Easements. All of Loup River Public Power District's easements for the erection, operation, maintenance, repair, and replacement of electric transmission lines, facilities and properties as described on Attachment A, which is made a part hereof by reference, except all portions of said easements located within the four counties of Platte, Boone, Nance and Colfax, which Loup River Public Power District reserves and retains. It being the intention of Loup River Public Power District to assign to Nebraska Public Power District any and all of Loup's easements within the State of Nebraska, together with any and all rights of ingress and egress necessary for the use or enjoyment of said easements and all rights and privileges incident thereto, except those easements located in the above described four counties.

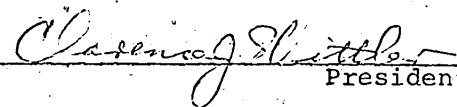
8. Miscellaneous. In addition to the above, Loup River Public Power District assigns to Nebraska Public Power District all permits and crossing agreements with railroads, utilities and others outside of the four county area of Platte, Boone, Nance and Colfax, all wheeling and carrier agreements and equipment rental agreements outside of said four county area, all joint use pole agreements outside of said four county area and all other contracts or agreements to which Loup River Public Power District is a party and which relate to the operation and maintenance of the properties lease-sold to Nebraska Public Power District.

9. Additional Assignments. Loup River Public Power District agrees to execute and deliver such additional documents of assignment as may be, from time to time, found necessary or desirable to implement the provisions of the Agreement of Lease-Purchase with respect to the properties lease-sold to Nebraska Public Power District.

10. Miscellaneous. The above assignments of contracts and agreements shall not constitute a merger with respect to existing contracts which Nebraska Public Power District has with the Nebraska Public Power System (NPPS). All obligations of Nebraska Public Power District with respect to the contracts and agreements assigned shall be limited to the resources, revenue, income, receipts and profits of NPPS or derived from the operation of NPPS.


IN WITNESS WHEREOF, Loup River Public Power District has caused this instrument to be executed by the proper officers of said District as of January 1, 1969.

ATTEST:

Secretary

LOUP RIVER PUBLIC POWER DISTRICT
By 
President

(SEAL)
STATE OF NEBRASKA)
 : ss
COUNTY OF PLATTE)

On this 9th day of December, 1970, before me, a Notary Public in and for said county and state, personally came the above-named CLARENCE J. WITTLER, President, and O. N. ALLEN, Secretary, of the Loup River Public Power District, a public corporation and political subdivision of the State of Nebraska, who are personally known to me to be the identical persons whose names are affixed to the above and acknowledge the execution of said instrument to be their voluntary act and deed and the voluntary act and deed of said corporation.

WITNESS my hand and notarial seal on the date last above written.

Notary Public

My Commission Expires 5-4-74

ESCROW AGREEMENT

(Loup - NPPS Properties)

This Agreement is made as of the ^{25th}~~7th~~ day of April, 1969, by and between Consumers Public Power District, a public corporation and political subdivision of the State of Nebraska, hereinafter called "Consumers" the Loup River Public Power District, a public corporation and political subdivision of the State of Nebraska, hereinafter called "Loup", and the American National Bank and Trust Company of Chicago, hereinafter called the "Escrow Holder."

Consumers and Loup have entered into an Agreement of Lease-Purchase dated November 6, 1968, as amended and supplemented, which provides for Loup to deposit certain documents in escrow with the Escrow Holder. Said Agreement became effective on January 1, 1969.

NOW THEREFORE, IT IS AGREED:

1. The Escrow Holder acknowledges receipt from Loup of bills of sale, deeds, and assignments of contracts, agreements and easements all pertaining to properties lease-sold to Consumers pursuant to the terms of said Agreement of Lease-Purchase, as amended and supplemented. At a later date or dates during the term of this escrow, additional documents may be deposited by Loup as a part of this escrow. By mutual agreement, Consumers and Loup may at any time withdraw or substitute properties or agreements from the escrow in the event of sales, exchanges, revisions or amendments thereto. The documents thus deposited herewith and hereafter are collectively referred to as "Loup Documents."
2. The Escrow Holder shall hold the Loup Documents until such time as Loup shall certify to the Escrow Holder in writing that all of its bonds issued under the Loup indenture have been retired, and that Consumers has completed all of the terms of the said Agreement of Lease-Purchase, as amended and supplemented, or that all Loup bonds have been retired under the Agreement for Sale of Property dated April 11, 1967, as amended. Upon receipt of such Loup certificate, the Escrow Holder is authorized and directed to deliver the Loup Documents to Consumers.
3. In the event that the Escrow Holder before or after close of the escrow receives or becomes aware of any conflicting demands or claims with respect to this escrow or the rights of any of the parties hereto, or any property deposited herein or affected hereby, it shall have the right to discontinue any or all further acts on its part until such conflict is resolved to its satisfaction, and it shall have the further right to commence or defend any action or proceedings for the determination of such conflict. Consumers and Loup jointly and severally agree to pay all costs, damages, judgments and expenses, including reasonable attorneys' fees, suffered or incurred by the Escrow Holder in connection with, or arising out of this escrow, including, but

without limiting the generality of the foregoing, a suit in interpleader brought by the Escrow Holder. In the event the Escrow Holder files a suit in interpleader, it shall ipso facto be fully released and discharged from all obligations further to perform any and all duties or obligations imposed upon it in this escrow.

AMERICAN NATIONAL BANK AND TRUST COMPANY OF CHICAGO

(Seal)

ATTEST: WITNESS

Murd D. Allen

BY: Gallen

(Seal)

ATTEST:

Francis W. [Signature]

CONSUMERS PUBLIC POWER DISTRICT

BY: John R. Brogan

(Seal)

ATTEST:

[Signature]
Secretary

LOUP RIVER PUBLIC POWER DISTRICT

BY: Clarence J. Hittler
President

TL. NO. 1151

GRANTOR
DOUGLAS COUNTY

TRACT NO.

DESCRIPTION

INSTRUMENT

EASEMENT DATE

RECORDED

142	Homier Waterman	W $\frac{1}{2}$ NE $\frac{1}{4}$ 1-16-9E	Easement	7-28-37	8-2-37 Book 126, Mis Page 199
143	Lillie D. Waterman	E $\frac{1}{2}$ NE $\frac{1}{4}$ 1-16-9E	Easement	7-28-37	8-2-37 Book 125, Mis Page 138
144	Margrethe Larsen	E $\frac{1}{2}$ SE $\frac{1}{4}$ 1-16-9E	Easement	7-27-37	8-2-37 Book 125, Mis Page 139
145	Jesse D. Whitmore	W $\frac{1}{2}$ SW $\frac{1}{4}$ 6-16-10E	Easement	10-11-37	10-13-37 Book 127, Mis Page 277
146	Henry D. Kirchner	E $\frac{1}{2}$ SW $\frac{1}{4}$ 6-16-10E	Easement	8-17-37	8-23-37 Book 126, Mis Page 274
147	Guy R. Tinkham	NW $\frac{1}{4}$ 7-16-10E	Easement	8-14-37	8-17-37 Book 126, Mis Page 251
148	J. E. Fate et al	W $\frac{1}{2}$ NW $\frac{1}{4}$ 7-16-10E	Easement	7-28-37	8-9-37 Book 126, Mis Page 219
149	John Zies Jr.	W $\frac{1}{2}$ SE $\frac{1}{4}$ & E $\frac{1}{2}$ SE $\frac{1}{4}$ 7-16-10E	Easement	7-28-37	8-2-37 Book 126, Mis Page 201
150	William Powers	W $\frac{1}{2}$ SW $\frac{1}{4}$ 8-16-10E	Easement	7-27-37	8-2-37 Book 124, Mis Page 639
151	Joseph G. Batten et al	NW $\frac{1}{4}$ NW $\frac{1}{4}$ 17-16-10E	Easement	8-4-37	8-9-37 Book 126, Mis Page 220
151 A	Kattie Aeis	NE $\frac{1}{4}$ NW $\frac{1}{4}$ 17-16-10E	Easement	8-4-37	8-9-37 Book 126, Mis Page 221

495
PAGE 308

BOOK 126

<u>TRACT NO.</u>	<u>GRANTOR</u>	<u>DESCRIPTION</u>	<u>INSTRUMENT</u>	<u>EASEMENT DATE</u>	<u>RECORDED</u>
152	Stella Leithoff	S $\frac{1}{2}$ NW $\frac{1}{4}$ 17-16-10E	Easement	7-27-37	8-2-37 Book 124, M1 Page 639
154	James Allen	SE $\frac{1}{4}$ 17-16-10E	Easement	8-17-37	8-23-37 Book 126, M1 Page 273
155	A. W. Lydick	N $\frac{1}{2}$ NE $\frac{1}{4}$ 20-16-10E	Easement	7-29-37	8-2-37 Book 124, M1 Page 641
156	Henry Peterson	S $\frac{1}{2}$ NE $\frac{1}{4}$ 20-16-10E	Easement	8-19-37	8-23-37 Book 127, M1 Page 39
157	Ernest F. Carlson	SE $\frac{1}{4}$ 20-16-10E	Easement	7-27-37	8-2-37 Book 126, M1s Page 200
158	Delia Oberg	W $\frac{1}{2}$ W $\frac{1}{2}$ NE $\frac{1}{4}$ 29-16-10E	Easement	7-26-37	8-2-37 Book 126, M1 Page 202
159	Frank Ruser et al	N $\frac{1}{2}$ SE $\frac{1}{4}$ 28-16-10E	Easement	8-19-37	8-23-37 Book 127, M1 Page 38
160	Harry M. Smith	N $\frac{1}{2}$ N $\frac{1}{2}$ NE $\frac{1}{4}$ 32-16-10E	Easement	7-27-37	8-2-37 Book 124, M1 Page 642
161	Harry M. Smith	S $\frac{1}{2}$ SE $\frac{1}{4}$ 29-16-10E	Easement	7-27-37	8-2-37 Book 125, M1 Page 139
162	Edward R. Noyes	Pt. NE $\frac{1}{4}$ 32-16-10E	Easement	7-27-37	8-2-37 Book 125, M1 Page 140
163	Henry W. Freeman	S $\frac{1}{2}$ S $\frac{1}{2}$ NE $\frac{1}{4}$ & N $\frac{1}{2}$ SE $\frac{1}{4}$ 32-15-10E	Easement	7-27-37	8-2-37 Book 126, M1 Page 203
164	U. S. of America	Pt. SW $\frac{1}{4}$ SE $\frac{1}{4}$ 32-16-10E	Easement	11-10-37	12-13-37 Book 126, M1 Page 558

TRACT NO.

GRANTOR

DESCRIPTION

INSTRUMENT

EASEMENT DATE

RECORDED

DOUGLAS COUNTY

<u>TRACT NO.</u>	<u>GRANTOR</u>	<u>DESCRIPTION</u>	<u>INSTRUMENT</u>	<u>EASEMENT DATE</u>	<u>RECORDED</u>
1	Stella Leithoff	S ½ NW ¼ 17-16N-10E	Easement	12-16-38	12-19-38 Book 134, Mis Page 114
2	Katie Zies Stiefel	SW ¼ NE ¼ 17-16N-10E	Easement	12-16-38	12-19-38 Book 134, Mis Page 116
3	S. C. & Ida Cowles	E ½ NE ¼ 17-16N-10E	Easement	12-16-38	12-19-38 Book 134, Mis Page 115
4	Alvin E. Evans	Pt. W ½ NW ¼ 16-16N-10E	Easement	1-9-39	2-2-39 Book 133, Mis Page 398
5	Ray Hollingsworth et al	S ½ SE ¼ NW ¼ & S ½ S ½ NE ¼ 16-16N-10E	Easement	2-15-39	3-4-39 Book 133, Mis Page 521
6	Prudential Ins. Co. of Am.	S ½ NW ¼ 15-16N-10E	Condemnation		
7	Clifford E. Miller et al	NE ¼ 15-16N-10E	Condemnation		
8	Clifford E. Miller et al	NW ¼ & Pt. NE ¼ 14-16N-10E	Condemnation		
9	Adele W. Blackwell et al	Pt. NE ¼ 14-16N-10E	Condemnation		
10	Margaret & Frank Fraser	SW ¼ NW ¼ 13-16N-10E	Easement	3-11-39	3-17-39 Book 134, Mis Page 476
	Anastasia Nownes et al	SE ¼ NW ¼ 13-15N-10E	Easement	1-25-39	3-13-39 Book 134, Mis Page 464
	John Cooper	S ½ NE ¼ 13-16N-10E	Easement	11-23-40	12-17-40 Book 151, Mis Page 363
	George Ostler	S ½ NW ¼ 18-16N-11E	Easement	3-17-39	3-20-39 Book 133, Mis Page 589

BOOK 495 PAGE 361

<u>TRACT NO.</u>	<u>GRANTOR</u>	<u>DESCRIPTION</u>	<u>INSTRUMENT</u>	<u>EASEMENT DATE</u>	<u>RECORDED</u>
14	Claus & Hannah Harder	W $\frac{1}{2}$ NE $\frac{1}{4}$ 18-16N-11E	Easement	2-13-39	2-15-39 Book 133, Mis Page 459
15	Adele Blackwell et al	E $\frac{1}{2}$ NE $\frac{1}{4}$ 18-16N-11E	Condemnation		
16	Anna Prochnow	W $\frac{1}{2}$ NW $\frac{1}{4}$ 17-16N-11E	Easement	1-25-39	2-2-39 Book 133, Mis Page 395
17	Nettie Fackler	E $\frac{1}{2}$ NW $\frac{1}{4}$ 17-16N-11 E	Easement	1-25-39	2-2-39 Book 134, Mis Page 297
18	Ida Kerstetter	W $\frac{1}{2}$ NE $\frac{1}{4}$ 17-16N-11E	Easement	1-25-39	2-2-39 Book 134, Mis Page 298
19	John & Kate Petersen	E $\frac{1}{2}$ NE $\frac{1}{4}$ 17-16N-11E	Easement	1-26-39	2-2-39 Book 133 Page 400
20	Emiel & Mary Wiese	S $\frac{1}{2}$ NW $\frac{1}{4}$ 16-16N-11E	Easement	1-24-39	2-2-39 Book 134, Mis Page 294
21	Clifford E. Miller et al	NE $\frac{1}{4}$ 16-16N-11E	Condemnation		
22	Federal Land Bank of Omaha	NW $\frac{1}{4}$ 15-16N-11E	Easement	12-6-40	1-3-41 Book 151, Mis Page 561
23	H. H. & Esther Neumeyer	W $\frac{1}{2}$ NE $\frac{1}{4}$ 15-16N-11E	Easement	4-6-39	
24	Wilhelm & Elsie Logemann	N $\frac{1}{2}$ SE $\frac{1}{4}$ 15-16N-11E	Easement	1-24-39	2-2-39 Book 133, Mis Page 399
25	Albert & Jennie Iobs	SE $\frac{1}{4}$ SE $\frac{1}{4}$ 15-16-11E	Easement	2-13-39	2-15-39 Book 134, Mis Page 362

<u>TRACT NO.</u>	<u>GRANTOR</u>	<u>DESCRIPTION</u>	<u>INSTRUMENT</u>	<u>EASEMENT DATE</u>	<u>RECORDED</u>
26	William & Anna Sierk	Pt. W $\frac{1}{2}$ SW $\frac{1}{4}$ & Pt. SE $\frac{1}{4}$ SW $\frac{1}{4}$ 14 & NW $\frac{1}{4}$ NW $\frac{1}{4}$ & Pt. NE $\frac{1}{4}$ NW $\frac{1}{4}$ 23-16-11	Easement	2-14-39	2-20-39 Book 134, M1s Page 382
27	Jacob Sass	Pt. NE $\frac{1}{4}$ NW $\frac{1}{4}$ & NE $\frac{1}{4}$ 23-16N-11E	Easement	2-14-39	2-20-39 Book 134, M1s Page 381
28	Adele Blackwell et al	S $\frac{1}{2}$ NW $\frac{1}{4}$ 23-16N-11E	Condemnation		
29	Celia Hanting	SE $\frac{1}{4}$ 23-16N-11E	Easement	2-9-39	2-11-39 Book 133, M1s Page 450
30	Albert & Sally Kobs	S $\frac{1}{2}$ SW $\frac{1}{4}$ 24-16N-11E	Easement	2-14-39	2-20-39 Book 133, M1s Page 481
31	Willie & Selma Markmann	NW $\frac{1}{4}$ 25-16N-11E	Easement	2-7-39	2-11-39 Book 133, M1s Page 451
32	William Markman Sr.	SE $\frac{1}{4}$ SE $\frac{1}{4}$ 25-16N-11E & Pt. SE $\frac{1}{4}$ Pt. SW $\frac{1}{4}$ 30 & N $\frac{1}{2}$ NW $\frac{1}{4}$ 31 16N-12E & Pt. SW $\frac{1}{4}$ SW $\frac{1}{4}$ 30-16N-12#	Easement	2-13-39	2-15-39 Book 133, M1s Page 458
33	Elsie & Fred Schumann	E $\frac{1}{2}$ SE $\frac{1}{4}$ NW $\frac{1}{4}$ 31-16N-12E	Easement	2-7-39	3-20-39 Book 133, M1s Page 592
34	William McCombs	NE $\frac{1}{4}$ 31-16N-12E	Easement	2-7-39	2-11-39 Book 134, M1s Page 350
35	U.S. Nat'l Bank of Omaha et al	Pt. SE $\frac{1}{4}$ 31-16N-12E	Condemnation		
35-A	Marry Dillion Hughes et al	PT. SE $\frac{1}{4}$ 31-16N-12E	Easement	3-15-39	3-20-39 Book 133, M1s Page 588

<u>TRACT NO.</u>	<u>GRANTOR</u>	<u>DESCRIPTION</u>	<u>INSTRUMENT</u>	<u>EASEMENT DATE</u>	<u>RECORDED</u>
36	Fred Bauermeister	Pt. NW $\frac{1}{4}$ 5-15N-12E	Easement	3-11-39	3-13-39 Book 135, Mis Page 64
37	Dial Construction Co.	W $\frac{1}{2}$ NE $\frac{1}{4}$ 5-15N-12E	Release of Easement	8-6-68	9-3-68 Book 467, Mis Page 705
38	Hildur Bower	W $\frac{1}{2}$ NE $\frac{1}{4}$ 5-15N-12E	Easement	3-2-39	3-6-39 Book 134, Mis Page 446
39	Ivan & Bessie Carpenter	Pt. W $\frac{1}{2}$ NE $\frac{1}{4}$ 8-15-12 & Pt. SE $\frac{1}{4}$ 5-15N-12 E	Easement	3-8-39	3-13-39 Book 133, Mis Page 555
40	Helen & William Bucher	Pt. W $\frac{1}{2}$ NE $\frac{1}{4}$ 8-15N-12E	Easement	3-2-39	3-6-39 Book 133, Mis Page 529
41	J. W. Elwood et al	W $\frac{1}{2}$ NE $\frac{1}{4}$ & W $\frac{1}{2}$ SE $\frac{1}{4}$ 8-15N-12E	Condemnation		
42	Charles & Marie McNamara	S $\frac{1}{2}$ NE $\frac{1}{4}$ & NW $\frac{1}{4}$ NE $\frac{1}{4}$ 17-15N-12E	Easement	2-17-39	3-4-39 Book 133, Mis Page 519
43	Agathe Peetz	E $\frac{1}{2}$ SE $\frac{1}{4}$ & pt. W $\frac{1}{2}$ SE $\frac{1}{4}$ 15-15N-12#	Easement	3-11-39	3-13-39 Book 133, Mis Page 554
44	Mads & Cristine Thomsen	Pt. N $\frac{1}{2}$ SE $\frac{1}{4}$ 17-15N-12E & Pt. S $\frac{1}{2}$ SE $\frac{1}{4}$ 17-15N-12E	Easement	3-10-39	3-13-39 Book 135, Mis Page 65
45	Richard & Anna Horn	Pt. W $\frac{1}{2}$ SE $\frac{1}{4}$ 17-15-12	Easement	3-15-39	3-20-39 Book 134, Mis Page 491

BOOK 495
PAGE 363

<u>TRACT NO.</u>	<u>GRANTOR</u>	<u>DESCRIPTION</u>	<u>INSTRUMENT</u>	<u>EASEMENT DATE</u>	<u>RECORDED</u>
46	Mayne Dagerman et al	N $\frac{1}{2}$ NE $\frac{1}{4}$ 20-15N-12E	Easement	3-16-39	4-19-39 Book 136, Mis Page 61
48	Emma & Chris Kuehl	N $\frac{1}{2}$ NW $\frac{1}{4}$ SE $\frac{1}{4}$ & Pt. N $\frac{1}{2}$ NE $\frac{1}{4}$ SE $\frac{1}{4}$ 20 & S $\frac{1}{2}$ NE $\frac{1}{4}$ SE $\frac{1}{4}$ & N $\frac{1}{2}$ S $\frac{1}{2}$ NW $\frac{1}{4}$ SE $\frac{1}{4}$ 20-15N-12E & S $\frac{1}{2}$ S $\frac{1}{2}$ NW $\frac{1}{4}$ SE $\frac{1}{4}$ 20-15N-12E	Easement	3-2-39	3-6-39 Book 133, Mis Page 530
49	George A. Rohwer	SW $\frac{1}{4}$ SE $\frac{1}{4}$ & Pt. SE $\frac{1}{4}$ SE $\frac{1}{4}$ 20-15N-12E	Condemnation		
47	John & Margaretha Lamprecht et al	SW $\frac{1}{4}$ NE $\frac{1}{4}$ 20-15N-12E	Easement	3-8-39	3-20-39 Book 133, Mis Page 589
50	Henry & Emma Rohwer	E $\frac{1}{2}$ NE $\frac{1}{4}$ 29-15N-12E -	Easement	3-14-39	3-17-39 Book 134, Mis Page 474
52	Nell Langdon	W $\frac{1}{2}$ SE $\frac{1}{4}$ & Pt. NE $\frac{1}{4}$ SE $\frac{1}{4}$ 29-15-12E	Condemnation		
53	Henry Gosch	SW $\frac{1}{4}$ SE $\frac{1}{4}$ & S $\frac{1}{2}$ NW $\frac{1}{4}$ SE $\frac{1}{4}$ 29-15N-12E	Easement	3-14-39	3-17-39 Book 134, Mis Page 475
54	Clifford Miller, et al	NE $\frac{1}{4}$ 32-15N-12E	Condemnation		
55	Clifford Miller, et al	SE $\frac{1}{4}$ 32-14N-12E	Condemnation		
56	Clifford Miller et al	NW $\frac{1}{4}$ NE $\frac{1}{4}$ 5-14N-12E	Condemnation		
57	Leroy & Irene Gans	S $\frac{1}{2}$ NE $\frac{1}{4}$ 5-15N-12E	Easement	3-2-39	3-6-39 Book 134, Mis Page 446
58	William & Lena Blum	SE $\frac{1}{4}$ 5-14N-12E	Easement	3-10-39	3-13-39 Book 133, Mis Page 556

<u>TRACT NO.</u>	<u>GRANTOR</u>	<u>DESCRIPTION</u>	<u>INSTRUMENT</u>	<u>EASEMENT DATE</u>	<u>RECORDED</u>
59	Robert & Emma Blum	SW $\frac{1}{4}$ 4-14N-12E	Easement	3-28-39	4-1-39 Book 133, Mis Page 655
59	Mockingbird Hill Inc. et al	SW $\frac{1}{4}$ & Pt. SE $\frac{1}{4}$ 4-14N-12E	Release of Easement	9-11-68	10-17-68 Book 469, Mis Page 373
60	John & Clara Harder	Pt. SE $\frac{1}{4}$ 4-14N-12E	Easement	3-14-39	3-17-39 Book 133, Mis Page 574
62	Hillsworth Corporation	NE $\frac{1}{4}$ 9-14N-12E	Easement	2-28-39	3-4-39 Book 134, Mis Page 433
62-Rev.	Sanitary & Improvement Dist. 194.	Lots 1&2 NE $\frac{1}{4}$ 9-14N-12E	Easement	8-6-68	9-3-68 Book 467, Mis Page 667
	Applewood Inc.	Lots 9, 10, 11, 12, 13 33, 34 & 35 NE $\frac{1}{4}$ 9-14N-12E	Easement	8-6-68	9-3-68 Book 467, Mis Page 665
	Ralston Dev. Corp.	Pt. NW $\frac{1}{4}$ NW $\frac{1}{4}$ 10-14N-12E	Easement	8-20-68	9-3-68 Book 467, Mis Page 709
63	Gertrude & E. H. Dietz	NW $\frac{1}{4}$ 10-14N-12E	Easement	2-27-39	3-4-39 Book 134, Mis Page 432
64	Augustus & Martha Beavers	SW $\frac{1}{4}$ 10-14N-12#	Easement	2-28-39	3-4-39 Book 133, Mis Page 520
65	Janet & Edward Aycrigg	N $\frac{1}{2}$ SE $\frac{1}{4}$ 10-14N-12E	Easement	3-8-39	3-13-39 Book 135, Mis Page 66

<u>TRACT NO.</u>	<u>GRANTOR</u>	<u>DESCRIPTION</u>	<u>INSTRUMENT</u>	<u>EASEMENT DATE</u>	<u>RECORDED</u>
65	Janet & Edward Aycrigg	N $\frac{1}{2}$ SE $\frac{1}{4}$ 10-14N-12E	Release of Easement	4-10-68	
67	Louise & Joseph Vomacka	SE $\frac{1}{4}$ SW $\frac{1}{4}$ 10-14N-12E	Easement	3-14-39	3-17-39 Book 133, Mis Page 573
67	Fairview Heights Inc.	Pt. SE $\frac{1}{4}$ SE $\frac{1}{4}$ 10-14-12E	Easement	2-16-62	4-18-62 Book 379, Mis Page 213
68	Arthur Larson	SW $\frac{1}{4}$ SW $\frac{1}{4}$ 11-14N-12#	Easement	3-14-39	3-17-39 Book 135, Mis Page 86

TL. NO. 1152
TRACT NO.

GRANTOR

DOUGLAS COUNTY

71-B & 73

H. B. Cowles

NE $\frac{1}{4}$ NW $\frac{1}{4}$ 6-14N-10E & SE $\frac{1}{4}$ &
E $\frac{1}{2}$ SW $\frac{1}{4}$ 36-15N-9E & NW $\frac{1}{4}$
6-14-10E

Condemnation

72-A

S. C. & Ida Cowles

Pt. SW $\frac{1}{4}$ SW $\frac{1}{4}$ 31-15N-10E

Easement

5-10-45

5-26-45
Book 199, Mls
Page 449

72-B

John & Verna Zimmerman

SW $\frac{1}{4}$ 31-15N-10E

Easement

4-17-42

5-26-45
Book 199, Mls
Page 450

74-A

Lautie Frost

W $\frac{1}{2}$ SW $\frac{1}{4}$ 5-14N-10E

Easement

5-11-45

5-26-45
Book 199, Mls
Page 452

74-B

J. C. Robinson Real Est. Co.

E $\frac{1}{2}$ SW $\frac{1}{4}$ 5-14N-10E

Easement

4-17-42

5-26-45
Book 199, Mls
Page 453

74-C

J. L. & Floy Clark

W $\frac{1}{2}$ SE $\frac{1}{4}$ 5-14N-10E

Easement

3-27-42

12-23-43
Book 181, Mls
Page 555

75-A

J. L. & Floy Clark

W $\frac{1}{2}$ NE $\frac{1}{4}$ 8-14N-10E

Easement

3-27-42

12-23-43
Book 181, Mls
Page 554

75-B

Ora & John Dyer

E $\frac{1}{2}$ NE $\frac{1}{4}$ 8-14N-10E

Easement

3-27-42

5-26-45
Book 199, Mls
Page 454

76-A

John E. Dyer

NW $\frac{1}{4}$ NW $\frac{1}{4}$ & S $\frac{1}{2}$ NW $\frac{1}{4}$ & SW $\frac{1}{4}$
9-14N-10E

Easement

3-27-42

5-26-45
Book 199, Mls
Page 455

76-B

Mary Kossilla

SW $\frac{1}{4}$ 9-14N-10E

Easement

4-3-42

9-27-43
Book 178, Mls
Page 573

76-D

Charles & Annie Obert

S $\frac{1}{2}$ SE $\frac{1}{4}$ 9-14N-10E

Easement

4-2-42

12-23-43
Book 181, Mls
Page 553

RECORDED

TRACT NO. 76-E GRANTOR Annie & Charles Obert DESCRIPTION S½ SE¼ (pt) 9-14N-10E INSTRUMENT Easement EASEMENT DATE 4-2-42 RECORDED 12-23-43
 Book 181, Mis
 Page 556

INTERSTATE
GRANTOR DESCRIPTION INSTRUMENT EASEMENT DATE RECORDED

DOUGLAS COUNTY
 Prairie Hills Corporation W½ NE¼ 32-15N-12E Easement 1-26-59 3-9-59
 Book 339, MI
 Page 671

August B. Olson SE¼ 29-15N-12E Easement 5-17-60

Henry & Barbara Gosch SW¼ SE¼ & S½ S½ NW¼
 SE¼ 29-15N-12E Easement 2-17-59 3-9-59
 Book 339, MI
 Page 661

Madeline & Eugene Jacobson Lots 95, 96, 97, 98, 99 Easement 3-2-59 3-9-59
 135 & 136 & lots 243 Blair 2nd add. * * * 32-15-12

Cecil Muller Pt. S½SE¼ 20-15N-12E Revision of
 Easement 3-13-59

652
 ENTERED IN NUMERICAL INDEX AND RECORDED IN THE REGISTER OF DEEDS OFFICE IN DOUGLAS COUNTY, NEBRASKA
 DAY OF Nov. 1976
 G. HAROLD OSTLER, REGISTER OF DEEDS