

The undersigned, being the owners of all of the following-described real estate:


Lots 87 through 352, inclusive, in Westwood Heights 14th Addition, and Lots 353 through 698, inclusive, in Westwood Heights Highland area 13th Addition, being subdivisions in Douglas County, Nebraska,

hereby release the following real estate:

Lots 595 through 621, Lots 626 through 646, Lots 651 through 661 in Westwood Heights 13th Addition, a subdivision in said County,

from all provisions contained in certain Restrictive Covenants, recorded August 17, 1962, in Miscellaneous Book 385 at Page 257 in the Office of the Register of Deeds of Douglas County, Nebraska. Hereafter, the use of said premises last described shall be governed by the zoning ordinances of Omaha, Nebraska.


EXECUTED this 20th day of July, 1966.



Property Owned By
Property Owner

ROYALWOOD ESTATES, INC.	Lots 353, 354, 363, 364, 367,
<i>Millard R. Seldin</i>	368, 382 to 388, inclusive,
By: Millard R. Seldin, President	392, 394, 396, 397, 400 to
<i>Theodore M. Seldin</i>	403, inclusive, 444 to 464,
Theodore M. Seldin, Secretary	inclusive, 467, 475 to 539,
	inclusive, 552 to 698, inclu-
	sive, 547, 372 except E. 1.5',
	389 except So. 3', part of
	Lots 406 and 407, as follows:
	Beginning at the SE corner of
On the date last above written before me,	Lot 407, thence on a 77° foot
the undersigned, a Notary Public in and for	radius curve to the right a
Douglas County, Nebraska, personally came	distance of 65.77 feet to a
Millard R. Seldin, President of Royalwood	point 0.68 feet Westerly of SE
Estates, Inc. (a corporation) to me per-	corner of Lot 406, thence N 0°
sonally known to be the President and the	00'44" East a distance of °
identical person whose name is affixed to	127.48 feet, thence South 31°
the above conveyance, and acknowledged the	01' 11" East along the Easterly
execution thereof to be his voluntary act	line of Lot 407, a distance of
and deed as such officer and the voluntary	112.06 feet to beginning; all in
act and deed of said corporation and that	Westwood Highlands 13th Addition, and
the Corporate seal of the said corporation	Lots 87, 88, 89, 91, 94, 101 to
was thereto affixed by its authority,	104, inclusive, 127 to 139,

WITNESS my hand and Notarial Seal at Omaha in said County the day and year last above written.



Stanley C. Silverman
Stanley C. Silverman, Notary Public

My Commission Expires: January 4, 1970

The undersigned, being the owners of all of the following-described real estate:

Lots 87 through 352, inclusive, in Westwood Heights 14th Addition, and Lots 353 through 698, inclusive, in Westwood Heights Highland area 13th Addition, being subdivisions in Douglas County, Nebraska,

hereby release the following real estate:

Lots 595 through 621, Lots 626 through 646, Lots 651 through 661 in Westwood Heights 13th Addition, a subdivision in said County,

from all provisions contained in certain Restrictive Covenants, recorded August 17, 1962, in Miscellaneous Book 385 at Page 257 in the Office of the Register of Deeds of Douglas County, Nebraska. Hereafter, the use of said premises last described shall be governed by the zoning ordinances of Omaha, Nebraska.

EXECUTED this 20th day of July, 1966.

<u>Property Owner</u>	<u>Property Owned By</u> <u>Property Owner</u>
ROYALWOOD ESTATES, INC. (continued)	inclusive, 144, 145, 159 to 164, inclusive, 167, 170 to 188, inclusive, 194, 207, 208, 209, 212, 214, 215, 229, 231, 232, 239, 246, 247, 261 to 267, inclusive, 269 to 271, inclusive, 274, 276 to 281, inclusive, 285 to 295, inclusive, 307, 308, 311, 322, 323, 324, 333, 335, 342, 345, 346, 140 except So. 1 foot, 169 except West 1 foot, 193 except N 2 feet, No. 34.2 feet of Lot 272, So. 11.4 feet of Lot No. 2 feet of Lot 334, 273, and Lots 343 and 344 except that part beginning at the most Easterly corner of Lot 343, thence No 51° 22' 44" West along the Northeasterly line of Lot 343, 87.96 feet to a point; thence SEerly to a point of SE line of Lot 343 which is S 52° 04' 11" W, 12 feet from point of beginning, thence No 52° 04' 11" E 12 feet

The undersigned, being the owners of all of the following-described real estate:

Lots 87 through 352, inclusive, in Westwood Heights 14th Addition, and Lots 353 through 698, inclusive, in Westwood Heights Highland area 13th Addition, being subdivisions in Douglas County, Nebraska,

hereby release the following real estate:

Lots 595 through 621, Lots 626 through 646, Lots 651 through 661 in Westwood Heights 13th Addition, a subdivision in said County,

from all provisions contained in certain Restrictive Covenants, recorded August 17, 1962, in Miscellaneous Book 385 at Page 257 in the Office of the Register of Deeds of Douglas County, Nebraska. Hereafter, the use of said premises last described shall be governed by the zoning ordinances of Omaha, Nebraska.


EXECUTED this 20th day of July, 1966.

Property Owner

Property Owned By
Property Owner

ROYALWOOD ESTATES, INC. (continued)	to the point of beginning and beginning at the most Southeasterly corner of said Lot 344, thence N 37° 55' 19" W 20 feet, thence S 39° 07' 11" W 89 feet to most Southerly corner of Lot 344, thence No. 52° 04' 11" E 87 feet to point of beginning; all in Westwood Heights, 14th Addition
Millard R. Seldin <i>Millard R. Seldin</i>	Lots 374 to 381, inclusive, Lot 408 except that part beginning at the SW corner of Lot 409,
On this 20th day of July, A.D. 1966, before me, a Notary Public in and for Douglas County, Nebraska, personally came the above named Millard R. Seldin who is personally known to me to be the identical person whose name is affixed to the above instrument, and who has acknowledged said instrument to be his voluntary act and deed.	thence N 65° 23' 56" East along Northerly line of Lot 408, a distance of 47.10 feet, thence S 0° 00' 44" W a distance of 125.68 feet; thence N 31° 61' 11" West along the Westerly line of said Lot 409 a distance of 112.94
WITNESS my hand and Notarial Seal the date last aforesaid. <i>Stanley C. Silverman</i> Stanley C. Silverman, Notary Public	feet, thence North 58° 58' 49" East along Northerly line of Lot 408 a distance of 18 feet

My commission expires on the fourth day of January, A. D. 1970.



RELEASE OF RESTRICTIVE COVENANTS

The undersigned, being the owners of all of the following-described real estate:

Lots 87 through 352, inclusive, in Westwood Heights 14th Addition, and Lots 353 through 698, inclusive, in Westwood Heights Highland area 13th Addition, being subdivisions in Douglas County, Nebraska,

hereby release the following real estate:

Lots 595 through 621, Lots 626 through 646, Lots 651 through 661 in Westwood Heights 13th Addition, a subdivision in said County,

from all provisions contained in certain Restrictive Covenants, recorded August 17, 1962, in Miscellaneous Book 385 at Page 257 in the Office of the Register of Deeds of Douglas County, Nebraska. Hereafter, the use of said premises last described shall be governed by the zoning ordinances of Omaha, Nebraska.

EXECUTED this 20th day of July, 1966.

Property Owner	Property Owned By Property Owner
MILLARD R. SELDIN (continued)	to point of beginning; all
	in Westwood Highlands 13th
	Addition, and Lots 347 to
	352, inclusive, all in
	Westwood Heights 14th Addition
SELDIN & SELDIN, INC.	Lots 404, 540 to 546, inclusive,
<i>Millard R. Seldin</i>	549, 550, 551, all in Westwood
Millard R. Seldin, Vice President	Highlands Thirteenth Addition;
<i>Theodore M. Seldin</i>	
Theodore M. Seldin, Secretary	
SELDIN REALTY COMPANY	Lot 469 in Westwood Highlands
<i>Theodore M. Seldin</i>	13th Addition
Theodore M. Seldin, President	
<i>Millard R. Seldin</i>	
Millard R. Seldin, Secretary	

On the date last above written before me, the undersigned, a Notary Public in and for Douglas County, Nebraska, personally came Millard R. Seldin, vice president of Seldin & Seldin, Inc., (a corporation) and Theodore M. Seldin, President of Seldin Realty Company (a corporation) to me personally known to be the officers and the identical persons whose names are affixed to the above conveyance, and acknowledged the execution thereof to be their voluntary acts and deeds as such officers and the voluntary acts and deeds of said corporations and that the Corporate seals of the said corporations were thereto affixed by their authority.

WITNESS my hand and Notarial Seal at Omaha in said County the day and year last above written.

Stanley C. Silverman
Stanley C. Silverman, Notary Public

My Commission Expires: January 4, 1970.

