

03134

INDEXED
RECORDED
MILLS CO.

RECORDED 10:50 A M
BK 389 PG 604-605

SEP 12 2007 no fee

Vicki McClinton County
Mills County Recorder Business

R-Auditor's Office

ORDINANCE NO. 2007 - 04

AN ORDINANCE TO ADOPT THE MILLS COUNTY, IOWA ZONING DISTRICT MAP
SETTING FOR THE BOUNDARIES OF THE ZONING DISTRICTS ESTABLISHED BY
THE MILLS COUNTY, IOWA ZONING ORDINANCE FOR ALL THE
UNINCORPORATED AREA OF MILLS COUNTY, IOWA.

BE IT THEREFORE ORDAINED BY THE
BOARD OF SUPERVISORS OF MILLS COUNTY, IOWA:

Section 1. MILLS COUNTY, IOWA ZONING DISTRICT MAP. The Mills County, Iowa Zoning District Map along with all the notations, references and other matters shown therein, is hereby adopted by reference and declared to be a part of the Mills County, Iowa Code of Ordinances. The Mills County, Iowa Zoning District Map shall be as much a part of the Mills County, Iowa Code of Ordinances as if the Mills County, Iowa Zoning District Map along with the notations, references and other matters set forth by said map were all fully described herein. The original of the Mills County, Iowa Zoning District Map is properly attested and shall be on file in the office of the Mills County Auditor.

Section 2. REPEALER. All other ordinances, rules, regulations, or part thereof, in conflict with this ordinance are hereby repealed by this ordinance.

Section 3. SEVERABILITY. If any section, provision, or part of this ordinance shall be adjudged invalid or unconstitutional, such adjudication shall not affect the validity of the ordinance as a whole, or any provision thereof not adjudicated to be invalid or unconstitutional.

Section 4. EFFECTIVE DATE. This ordinance shall be in full force and effect from and after its final passage, approval, and publication as provided by law.

First Reading: June 14, 2007


Second Reading: June 19, 2007

Third Reading: June 21, 2007

Approved:

Ronald E. Kohn
Ronald E. Kohn
Chair - Board of Supervisors

6-21-07
Date

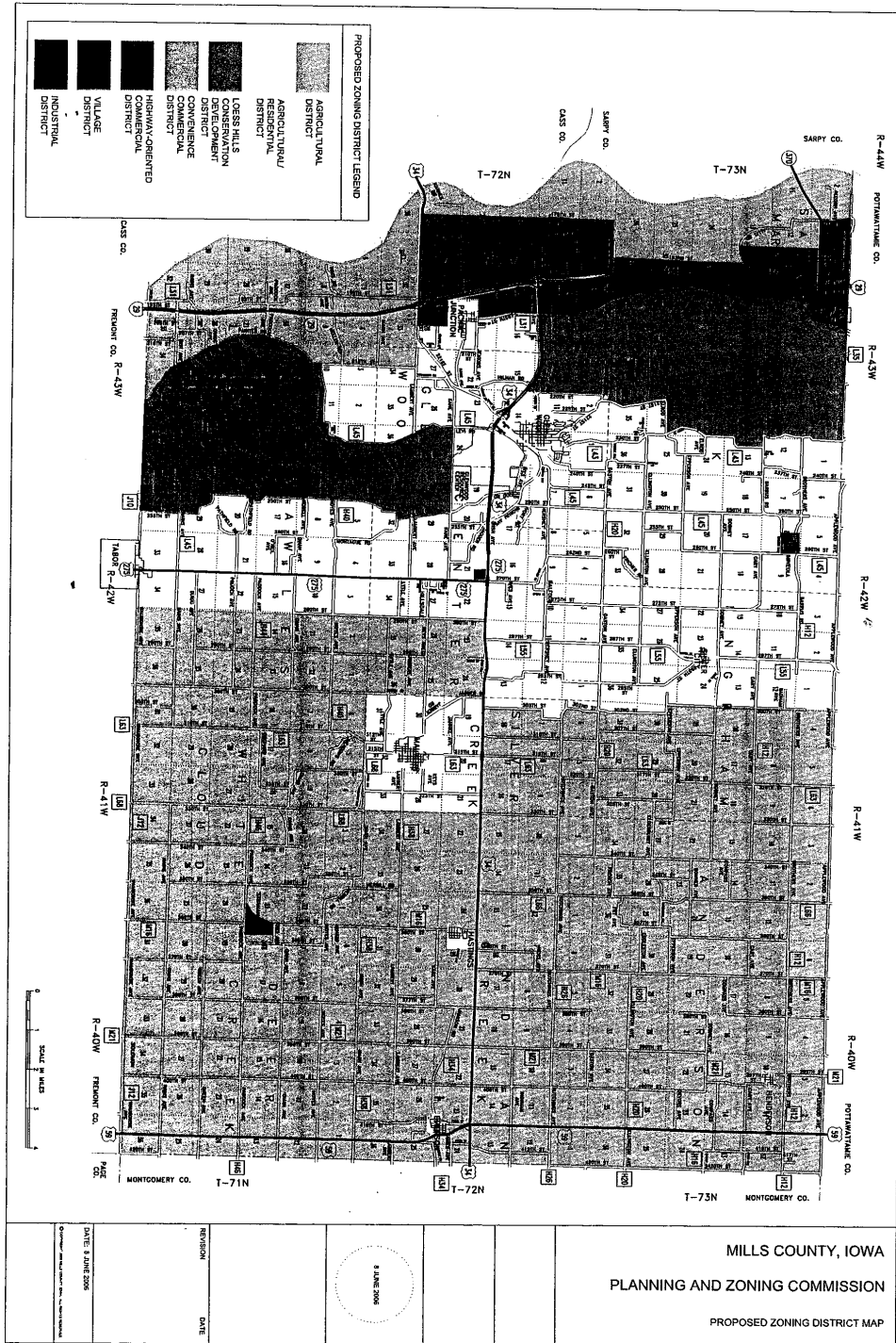


Attest:

Carol Robertson
Carol Robertson
Mills County Auditor

6-21-07
Date

604



605

03134

INDEXED
RECORDED
MILLS CO.

RECORDED 10:50 A M
BK 389 PG 604-605

SEP 12 2007 no fee

Vicki McClinton County
Mills County Recorder Business

R-Auditor's Office

ORDINANCE NO. 2007 - 04

AN ORDINANCE TO ADOPT THE MILLS COUNTY, IOWA ZONING DISTRICT MAP SETTING FOR THE BOUNDARIES OF THE ZONING DISTRICTS ESTABLISHED BY THE MILLS COUNTY, IOWA ZONING ORDINANCE FOR ALL THE UNINCORPORATED AREA OF MILLS COUNTY, IOWA.

BE IT THEREFORE ORDAINED BY THE BOARD OF SUPERVISORS OF MILLS COUNTY, IOWA:

Section 1. MILLS COUNTY, IOWA ZONING DISTRICT MAP. The Mills County, Iowa Zoning District Map along with all the notations, references and other matters shown therein, is hereby adopted by reference and declared to be a part of the Mills County, Iowa Code of Ordinances. The Mills County, Iowa Zoning District Map shall be as much a part of the Mills County, Iowa Code of Ordinances as if the Mills County, Iowa Zoning District Map along with the notations, references and other matters set forth by said map were all fully described herein. The original of the Mills County, Iowa Zoning District Map is properly attested and shall be on file in the office of the Mills County Auditor.

Section 2. REPEALER. All other ordinances, rules, regulations, or part thereof, in conflict with this ordinance are hereby repealed by this ordinance.

Section 3. SEVERABILITY. If any section, provision, or part of this ordinance shall be adjudged invalid or unconstitutional, such adjudication shall not affect the validity of the ordinance as a whole, or any provision thereof not adjudicated to be invalid or unconstitutional.

Section 4. EFFECTIVE DATE. This ordinance shall be in full force and effect from and after its final passage, approval, and publication as provided by law.

First Reading: June 14, 2007


Second Reading: June 19, 2007

Third Reading: June 21, 2007

Approved:

Ronald E. Kohn
Ronald E. Kohn
Chair - Board of Supervisors

6-21-07
Date

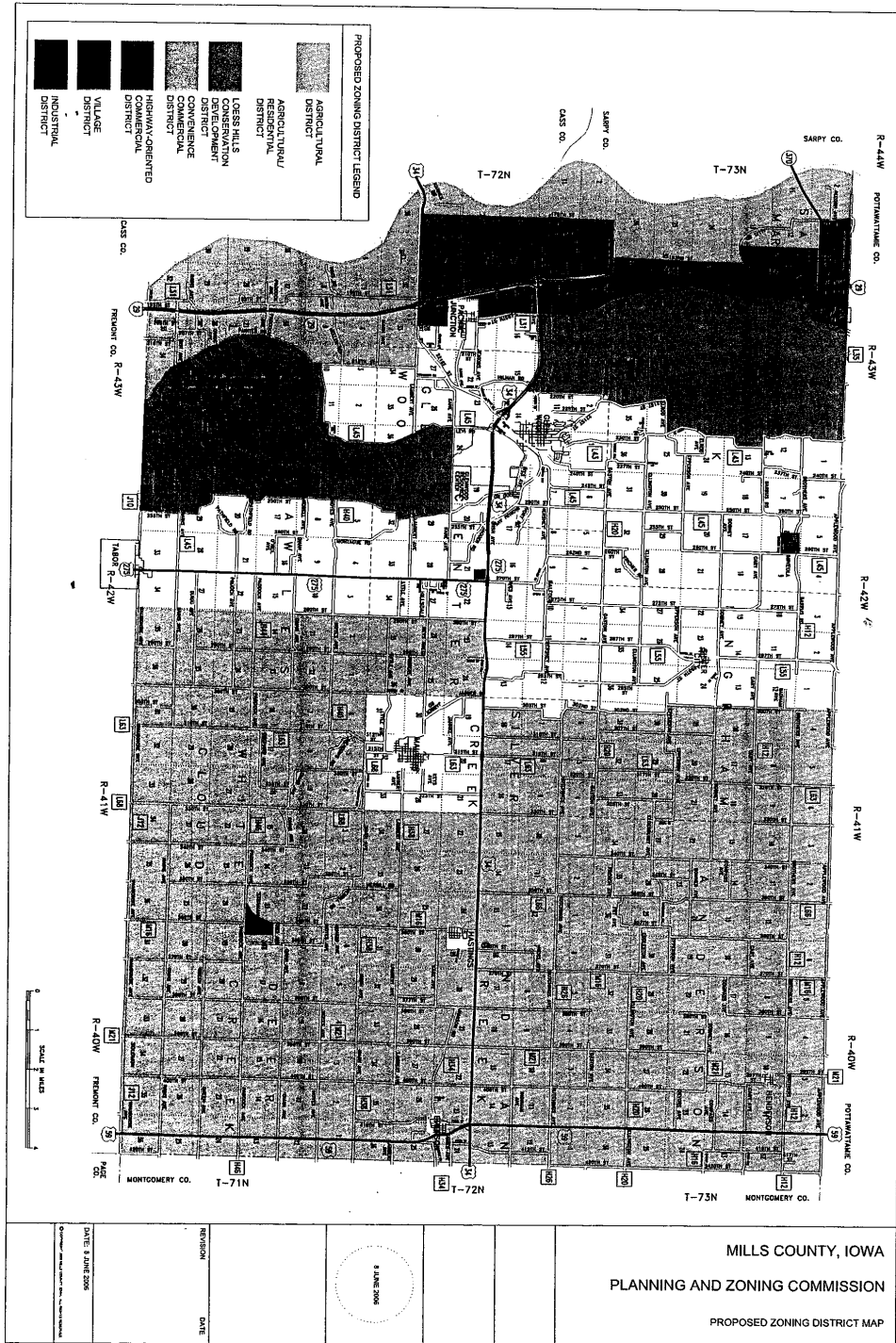


Attest:

Carol Robertson
Carol Robertson
Mills County Auditor

6-21-07
Date

604



MILLS COUNTY, IOWA
 PLANNING AND ZONING COMMISSION
 PROPOSED ZONING DISTRICT MAP

605