

797-1294  
35

This instrument after reco  
to be returned to:

Daniel B. Kinnamon  
Erickson & Sederstrom, P  
Regency Westpointe  
10330 Regency Parkway |  
Omaha, NE 68114



RECEIVED

JUL 10 4 07 PM '97

RICHARD N. TAKECHI  
REGISTER OF DEEDS  
DOUGLAS COUNTY, NE

(Space Above This Line for Recording Data)

**PERMANENT UTILITY EASEMENTS**

This GRANT OF PERMANENT UTILITY EASEMENTS made this 30<sup>th</sup> day of June, 1997, by THC, Inc., a Nebraska nonprofit corporation, hereinafter referred to as "GRANTOR", in favor of Omaha Public Power District, a public corporation, U.S. West Communications, a corporation, and to any company or other entity which has been granted a franchise to provide a cable television system within the Lakeside Hills Subdivision (hereinafter referred to collectively as "Utility Companies") and each of their successors and assigns.

**WITNESSETH:**

That said GRANTOR in consideration of the sum of One Dollar (\$1.00) and other good and valuable consideration, receipt of which is hereby acknowledged, does hereby grant, sell, convey and confirm unto the Utility Companies and each of their successors and assigns forever, a nonexclusive permanent right-of-way and easement to use, construct, build, operate, lay, maintain, repair, replace, remove and reconstruct poles, wires, cross arms, downguys and anchors, cables, conduits, underground electric facilities, consisting of manholes, drains, splicing boxes and other appurtenances and related facilities (herein collectively "Utility Company Improvements") and to extend thereon wires or cables for the carrying and transmission of electric current for light, heat and power and for the transmission of signals and sounds of all kinds including but not limited to signals provided by cable television systems and the reception thereon upon, over, along, through, under and across the parcels of land described as follows, to-wit:

As set forth on Exhibits "A" through "L", inclusive, attached hereto and made a part hereof.

To have and to hold unto the Utility Companies, each of their successors and assigns, together with the right of permanent ingress and egress from said nonexclusive easement areas herein granted for the purposes hereinabove set forth.

GRANTOR, its successors, transferees and assigns may at anytime construct or install or cause to be constructed or installed upon or within the nonexclusive easement

H:\K\S\DBK\THC\PERM.EAS  
June 20, 1997

8295	FEE	8.00	R	MI-	FB	21555
H	DEL.		C/O	COMP	MA	
	LEGAL PG		SCAN	de	FV	

areas herein granted or grant other easements, licenses or other rights respecting the easement areas granted herein so as to permit roads, streets, parking areas, sidewalks or other pavement or concrete improvements, fencing, signs, entrance markers, landscaping, trees and other plant materials, all in such manner and to the extent as GRANTOR may deem necessary or appropriate in its sole discretion (collectively, the "Grantor Improvements"). Any construction or installation of Grantor Improvements shall be effected so as not to at any time unreasonably interfere with the normal use and operation of the Utility Company Improvements to be constructed in the easement areas granted herein. In the event it becomes necessary to remove or replace said Grantor Improvements in order to construct, repair, maintain, or replace said Utility Company Improvements the Utility Companies shall have the right, privilege and authority to do so but the removal or repair of said Grantor Improvements shall be done at the expense of the Utility Companies and their successors and assigns and the Utility Companies and their successors and assigns shall be responsible for any damages thereto and shall repair, restore and/or replace any and all of the Grantor Improvements which may be damaged in connection with any construction, maintenance, repair, or replacement of the Utility Company Improvements to the condition thereof before said construction, removal, replacement, or repair and shall cause the easement areas to be left in a neat and orderly condition.

GRANTOR, its successors, transferees, and assigns, shall not construct or install, or permit the construction or installation of any buildings or other such permanent structures on, over, or across the easement areas granted herein without the prior written consent of the Utility Companies or their successors and assigns. GRANTOR agrees that the grade of the easement areas shall not at anytime be reduced more than one foot (1') in elevation without the prior approval of the Utility Companies.

GRANTOR has granted these nonexclusive easements to the Utility Companies on the condition that any cables, wires, and conduits will be buried deep enough below the surface of the easement areas so as not to interfere with the use, enjoyment and development of the surface thereof by Grantor, its successors, transferees and assigns.

The nonexclusive easements granted herein shall be for the benefit of each of the successors and assigns of the Utility Companies and any contractor, agent, employee or representative of the Utility Companies performing any of said construction, repair, maintenance and work within the easement areas granted herein.

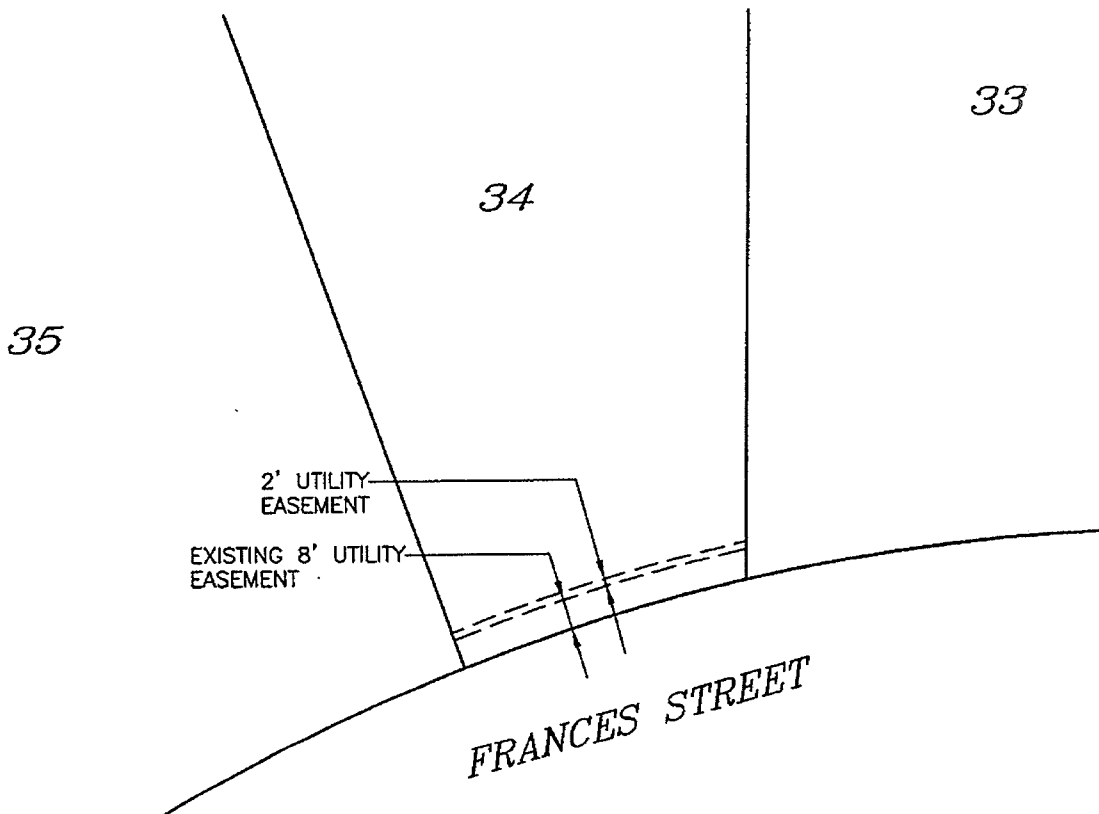
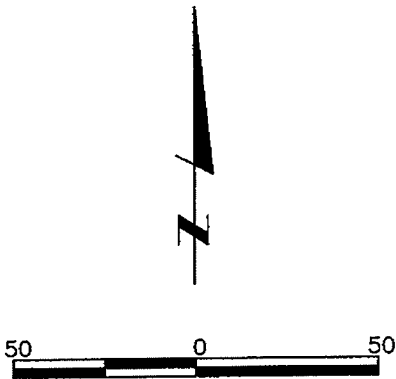
GRANTOR, for itself and its successors and assigns, confirms that it has the right to grant and convey these nonexclusive permanent easements in the manner and form aforesaid, and that GRANTOR will, and its successors and assigns shall, warrant and defend these nonexclusive easement grants to the Utility Companies, their successors and assigns, against the lawful claims and demands of all persons whomsoever asserting any right, title or interest, contrary to the terms of this conveyance.



EXHIBIT "A"

LEGAL DESCRIPTION

A permanent utility easement over the North two foot (2.00) of the South ten foot (10.00) of Lot 34, LAKESIDE HILLS, a subdivision, as surveyed, platted and recorded in Douglas County, Nebraska.



8914EPW1

Book \_\_\_\_\_ Page \_\_\_\_\_ Date 5-1-97 Dwn.By EJK Job Number 92908-3724,3733



**lamp, rynearson & associates, inc.**  
engineers surveyors planners

14710 west dodge road, suite 100  
omaha, nebraska 68154-2029

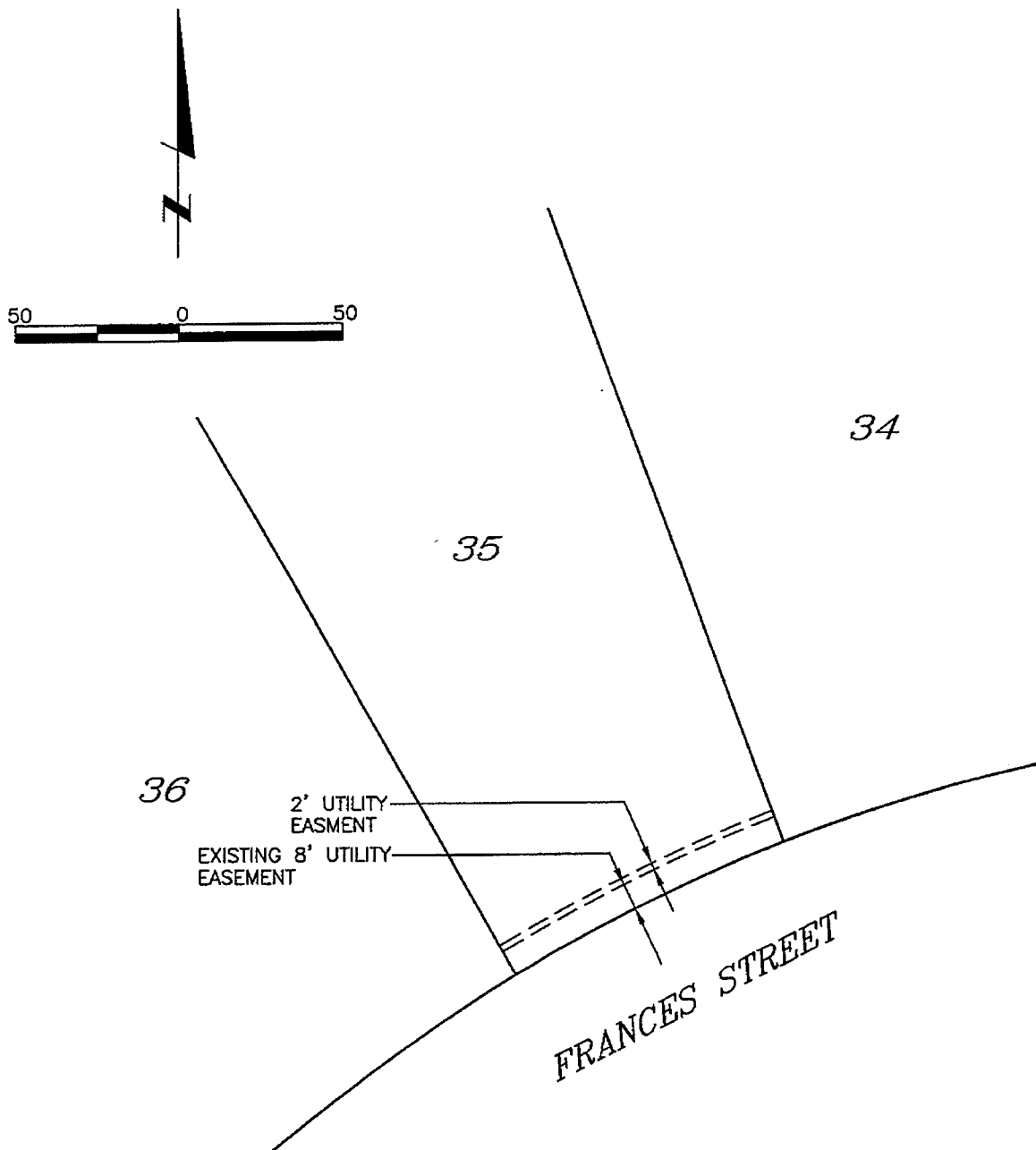
EXHIBIT "A"

ph 402-496-2498  
fax 402-496-2730

EXHIBIT "B"

LEGAL DESCRIPTION

A permanent utility easement over the North two foot (2.00) of the South ten foot (10.00) of Lot 35, LAKESIDE HILLS, a subdivision, as surveyed, platted and recorded in Douglas County, Nebraska.



8914EPW1

Book \_\_\_\_\_ Page \_\_\_\_\_ Date 5-1-97 Dwn.By EJK Job Number 92908-3724,3733



**lamp, rynearson & associates, inc.**  
engineers surveyors planners

14710 west dodge road, suite 100  
omaha, nebraska 68154-2029

EXHIBIT "B"

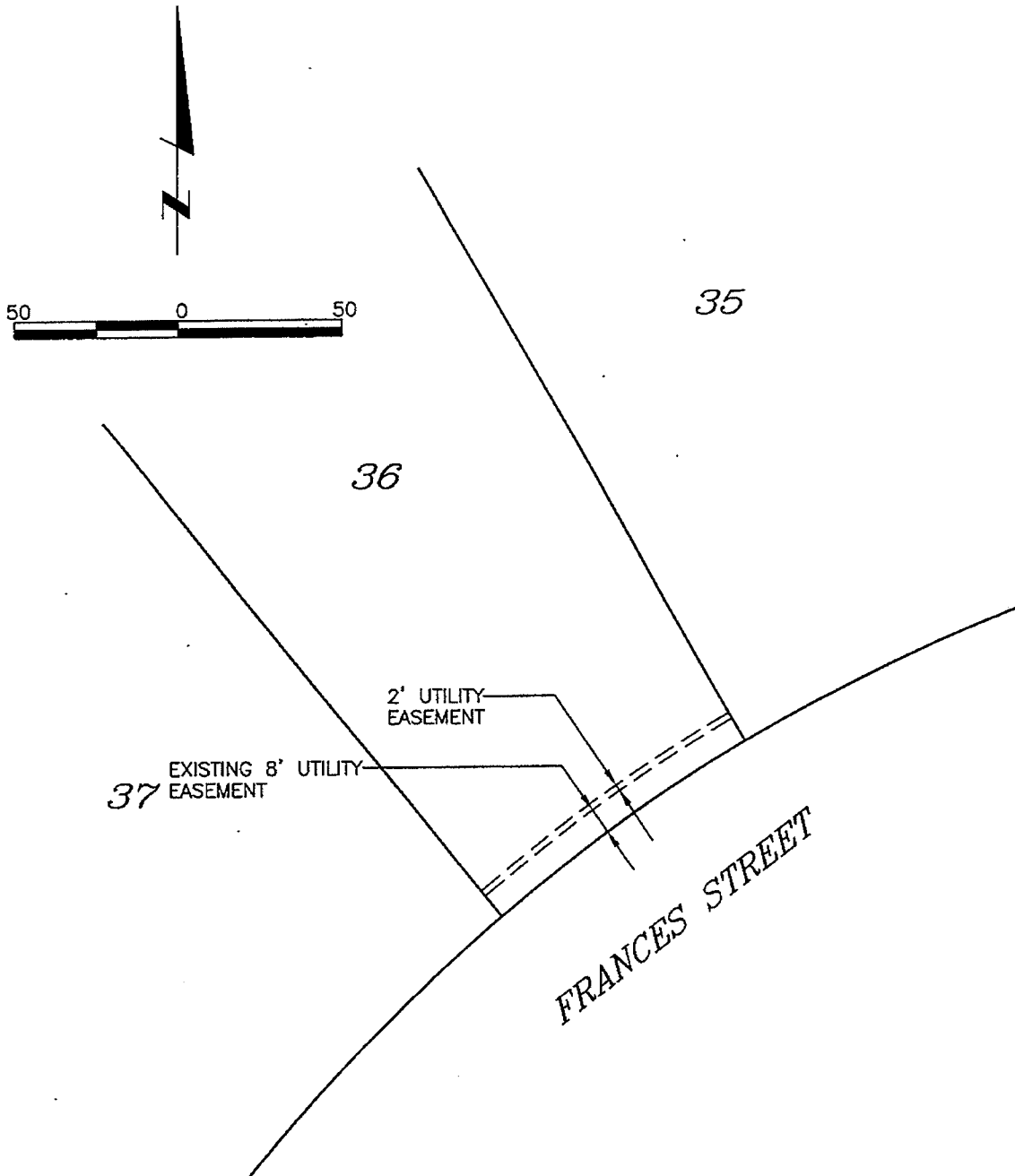
ph 402-496-2498  
fax 402-496-2730



EXHIBIT "C"

LEGAL DESCRIPTION

A permanent utility easement over the North two foot (2.00) of the South ten foot (10.00) of Lot 36, LAKESIDE HILLS, a subdivision, as surveyed, platted and recorded in Douglas County, Nebraska.



8914EPW1

Book \_\_\_\_\_ Page \_\_\_\_\_ Date 5-1-97 Dwn.By EJK Job Number 92908-3724,3733

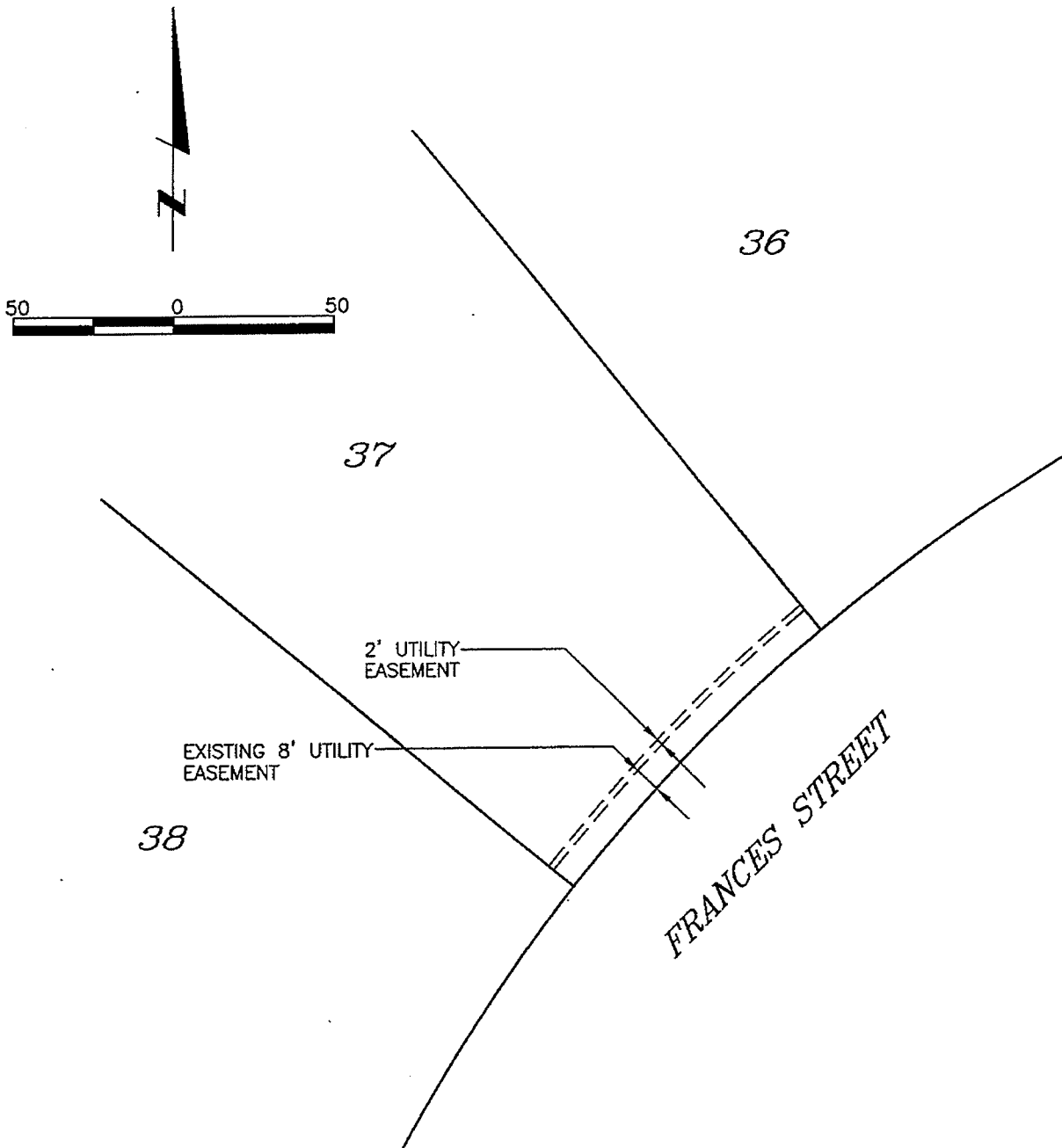
**lamp, rynearson & associates, inc.**  
 engineers                      surveyors                      planners

14710 west dodge road, suite 100      EXHIBIT "C"      ph 402-496-2498  
 omaha, nebraska 68154-2029                      fax 402-496-2730

EXHIBIT "D"

LEGAL DESCRIPTION

A permanent utility easement over the Northwest two foot (2.00) of the Southeast ten foot (10.00) of Lot 37, LAKESIDE HILLS, a subdivision, as surveyed, platted and recorded in Douglas County, Nebraska.



8914EPW1

Book

Page

Date 5-1-97

Dwn.By EJK

Job Number 92908-3724,3733



**lamp, rynearson & associates, inc.**  
engineers                      surveyors                      planners

14710 west dodge road, suite 100  
omaha, nebraska 68154-2029

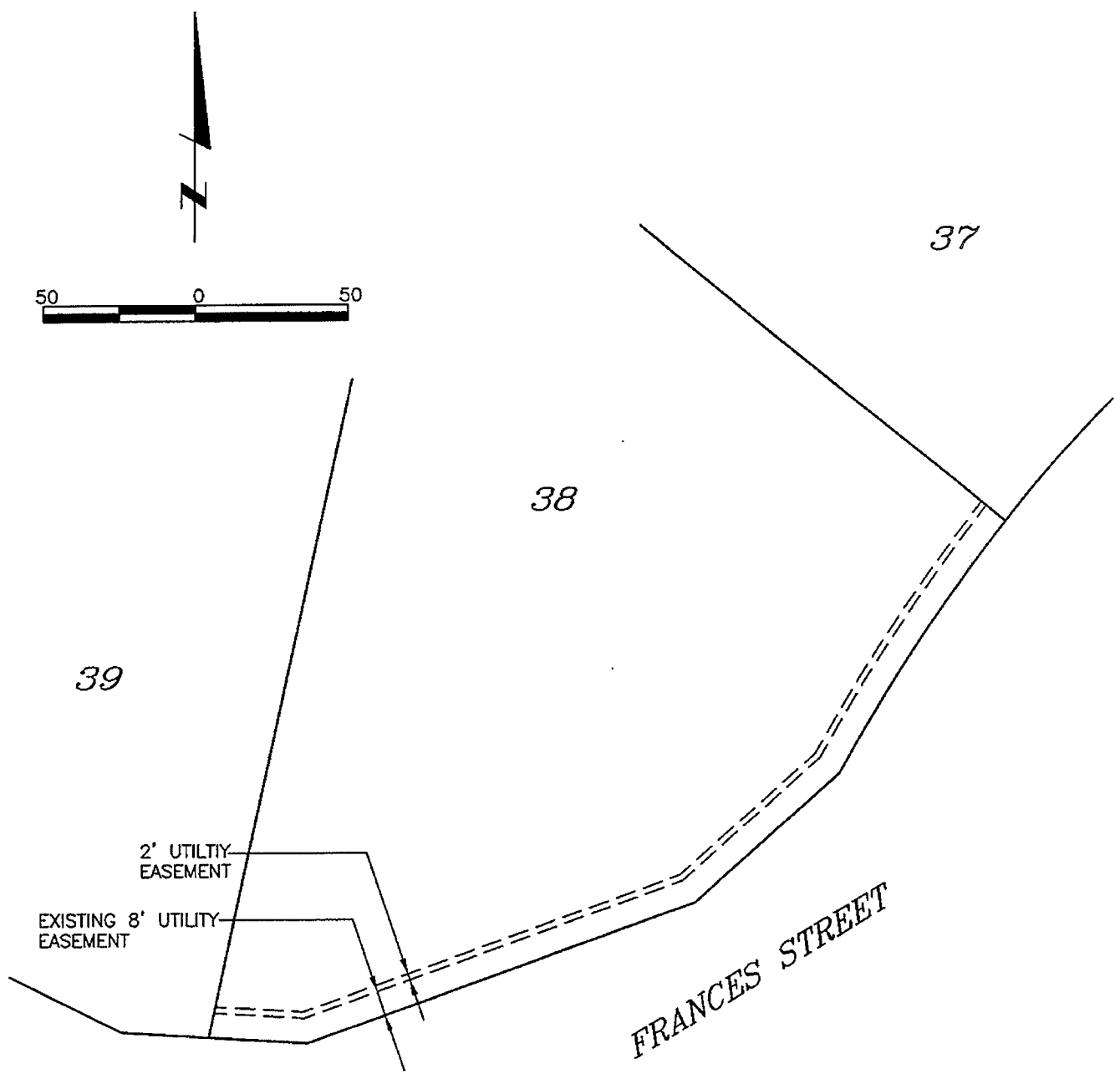
EXHIBIT "D"

ph 402-496-2498  
fax 402-496-2730

EXHIBIT "E"

LEGAL DESCRIPTION

A permanent utility easement over the North two foot (2.00) of the South ten foot (10.00) of Lot 38, LAKESIDE HILLS, a subdivision, as surveyed, platted and recorded in Douglas County, Nebraska.



8914EPW1

Book \_\_\_\_\_ Page \_\_\_\_\_ Date 5-1-97 Dwn.By EJK Job Number 92908-3724,3733



**lamp, rynearson & associates, inc.**  
engineers surveyors planners

14710 west dodge road, suite 100  
omaha, nebraska 68154-2029

EXHIBIT "E"

ph 402-496-2498  
fax 402-496-2730

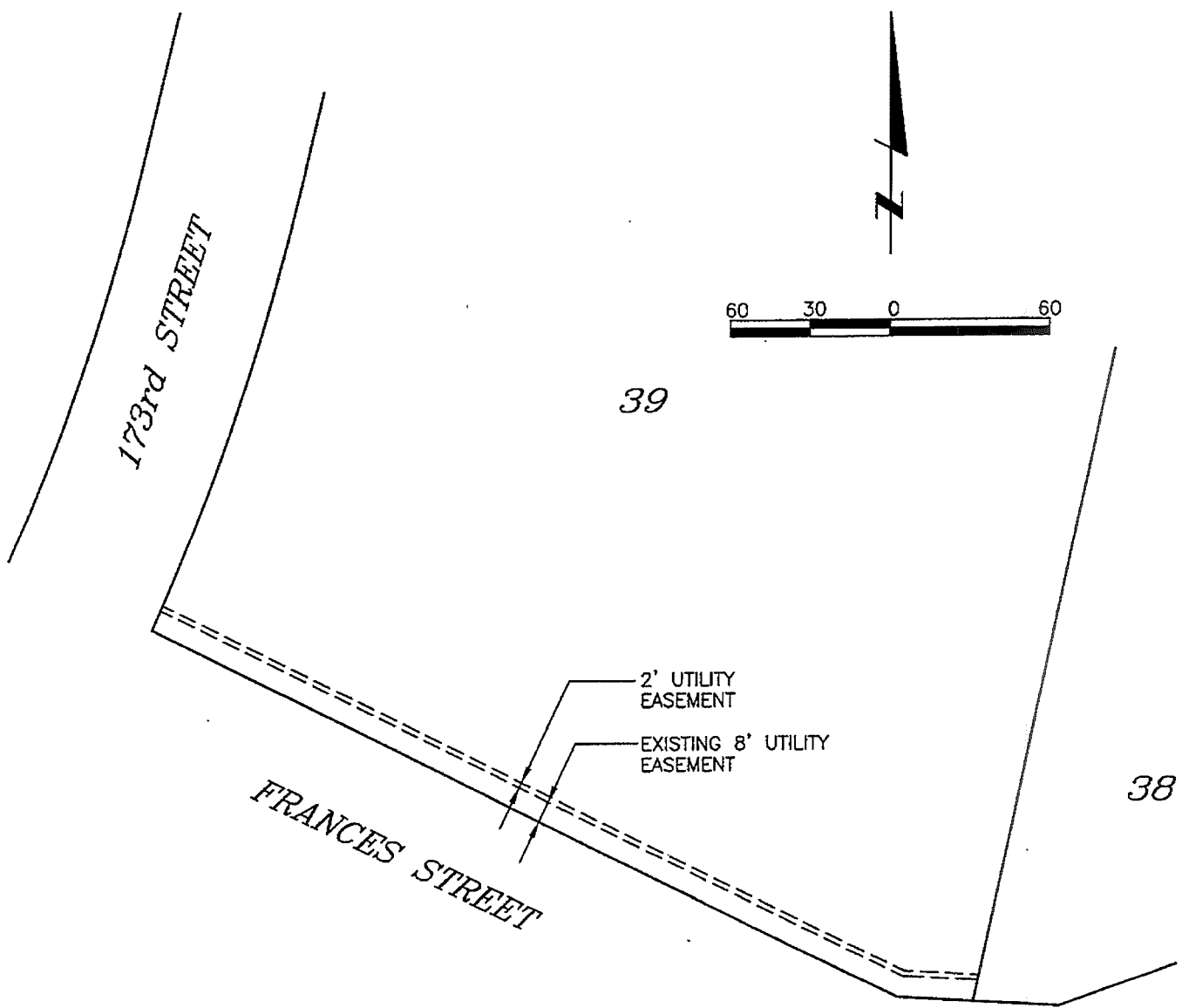




EXHIBIT "F"

LEGAL DESCRIPTION

A permanent utility easement over the North two foot (2.00) of the South ten foot (10.00) of Lot 39, LAKESIDE HILLS, a subdivision, as surveyed, platted and recorded in Douglas County, Nebraska.



8914EPW1

Book \_\_\_\_\_ Page \_\_\_\_\_ Date 5-1-97 Dwn.By EJK Job Number 92908-3724,3733



**lamp, rynearson & associates, inc.**  
engineers                      surveyors                      planners

14710 west dodge road, suite 100  
omaha, nebraska 68154-2029

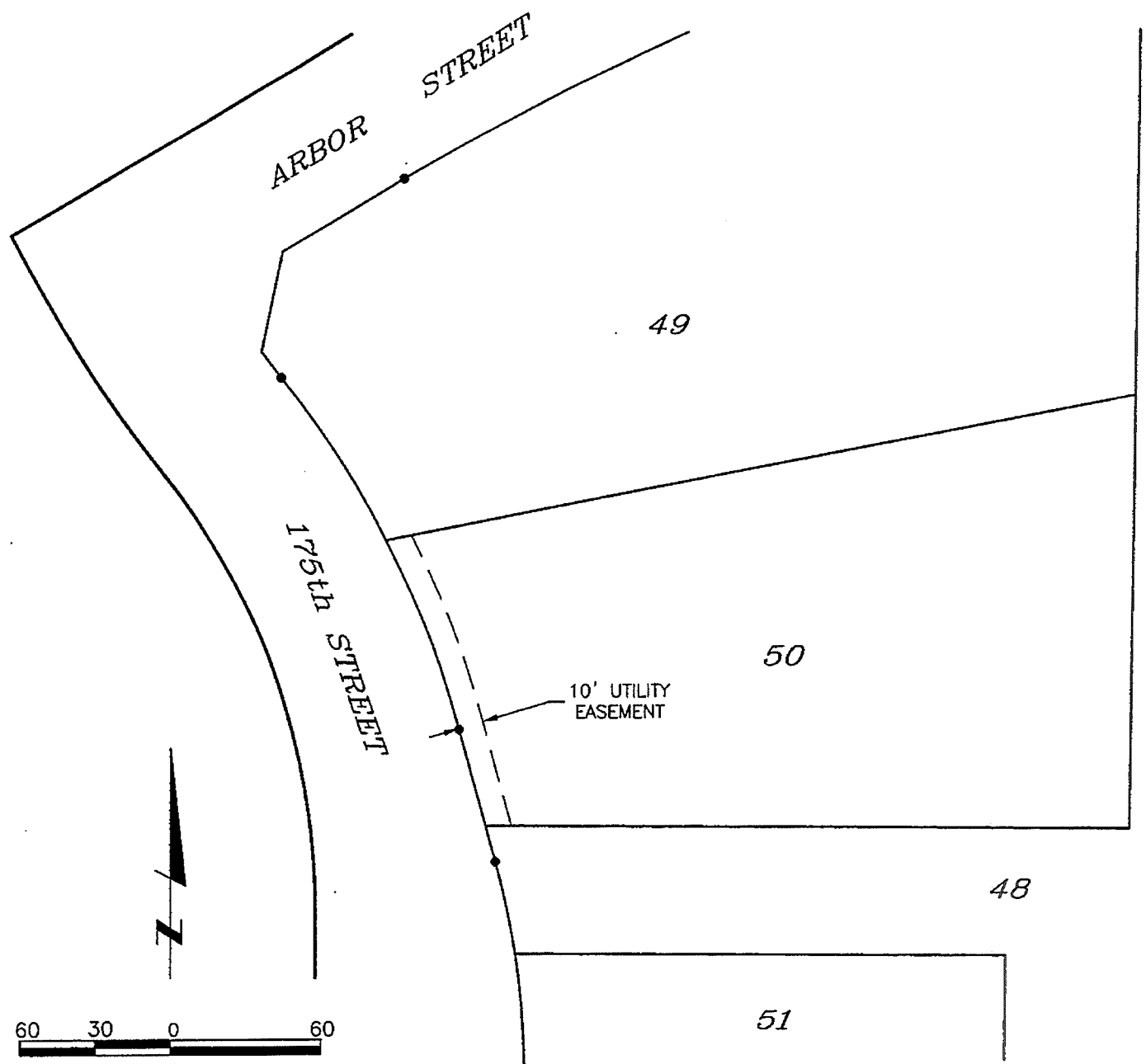
EXHIBIT "F"

ph 402-496-2498  
fax 402-496-2730

EXHIBIT "I"

LEGAL DESCRIPTION

A permanent utility easement over the West ten foot (10.00') abutting revised 175th Street of Lot 50, LAKESIDE HILLS, a subdivision, as surveyed, platted and recorded in Douglas County, Nebraska.



89014\DWG\8914EPW2  
 Book \_\_\_\_\_ Page \_\_\_\_\_ Date 04/30/97 Dwn.By SEZ Job Number 92908-3724,3733



**lamp, rynearson & associates, inc.**  
 engineers surveyors planners

14710 west dodge road, suite 100  
 omaha, nebraska 68154-2029

EXHIBIT "I"

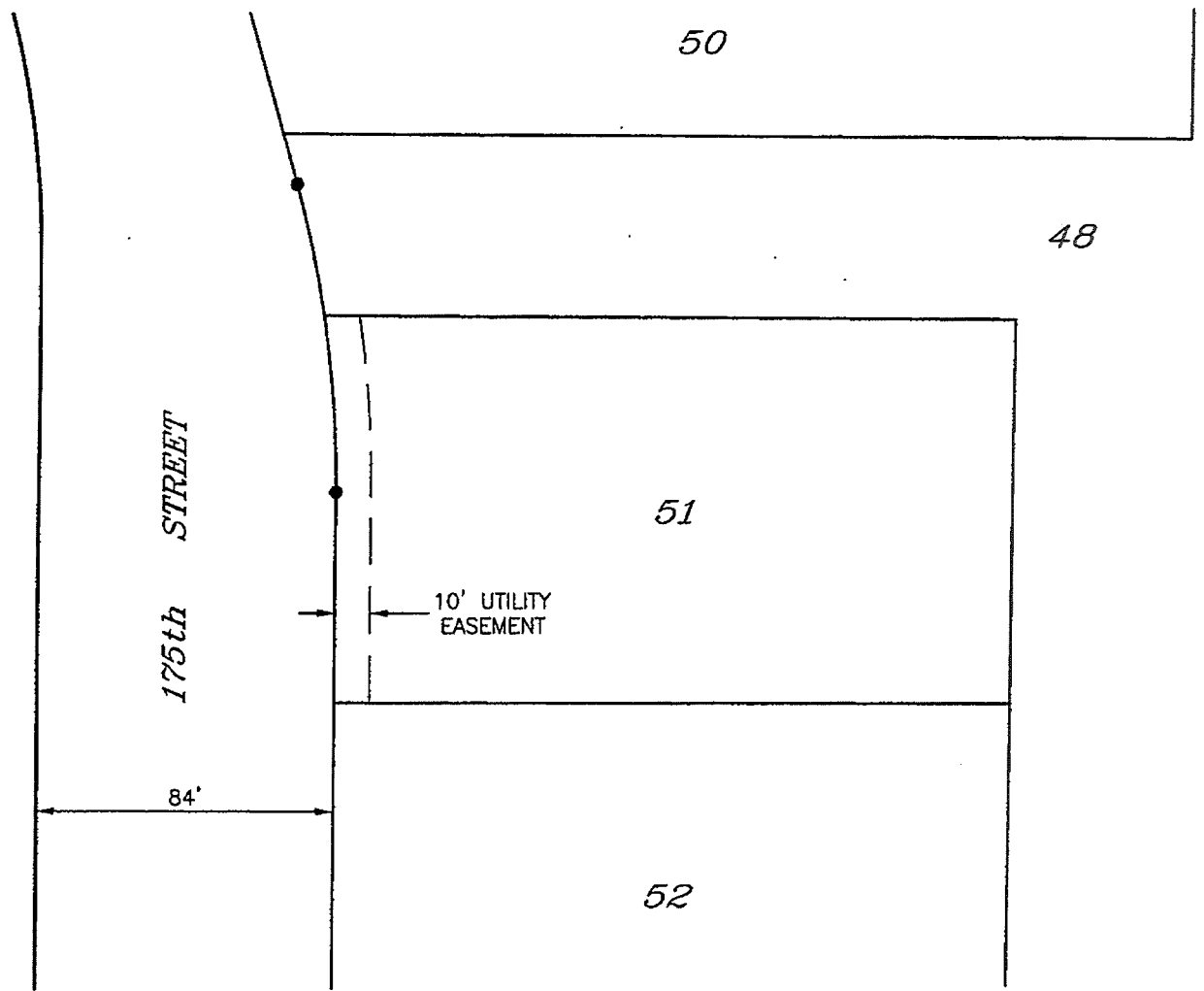

ph 402-496-2498  
 fax 402-496-2730



EXHIBIT "J"

LEGAL DESCRIPTION

A permanent utility easement over the West ten foot (10.00') abutting revised 175th Street of Lot 51, LAKESIDE HILLS, a subdivision, as surveyed, platted and recorded in Douglas County, Nebraska.



89014\DWG\8914EPW2

Book \_\_\_\_\_ Page \_\_\_\_\_ Date 04/30/97 Dwn.By SEZ Job Number 92908-3724,3733



**lamp, rynearson & associates, inc.**  
engineers                      surveyors                      planners

14710 west dodge road, suite 100  
omaha, nebraska 68154-2029

EXHIBIT "J"

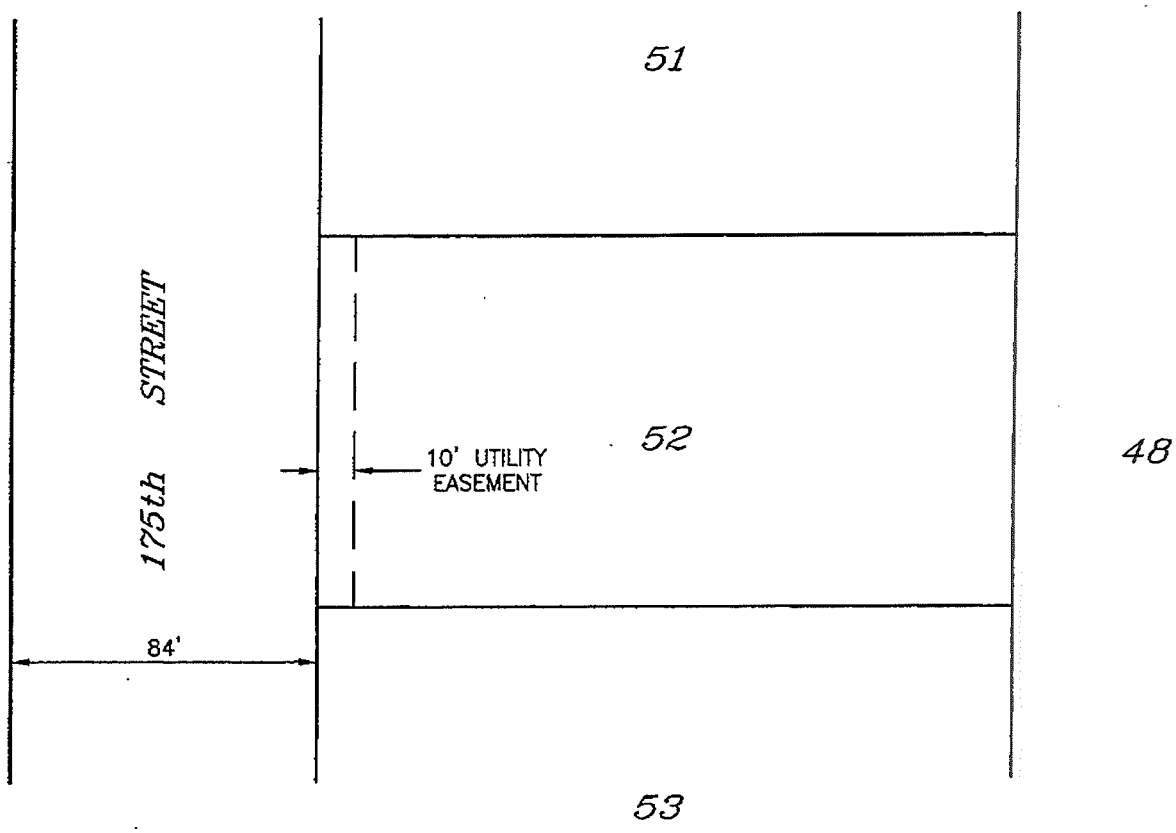

ph 402-496-2498  
fax 402-496-2730



EXHIBIT "K"

LEGAL DESCRIPTION

A permanent utility easement over the the West ten foot (10.00') abutting revised 175th Street of Lot 52, LAKESIDE HILLS, a subdivision, as surveyed, platted and recorded in Douglas County, Nebraska.



89014\DWG\8914EPW2

Book \_\_\_\_\_ Page \_\_\_\_\_ Date 04/30/97 Dwn.By SEZ Job Number 92908-3724,3733



**lamp, rynearson & associates, inc.**

engineers

surveyors

planners

14710 west dodge road, suite 100  
omaha, nebraska 68154-2029

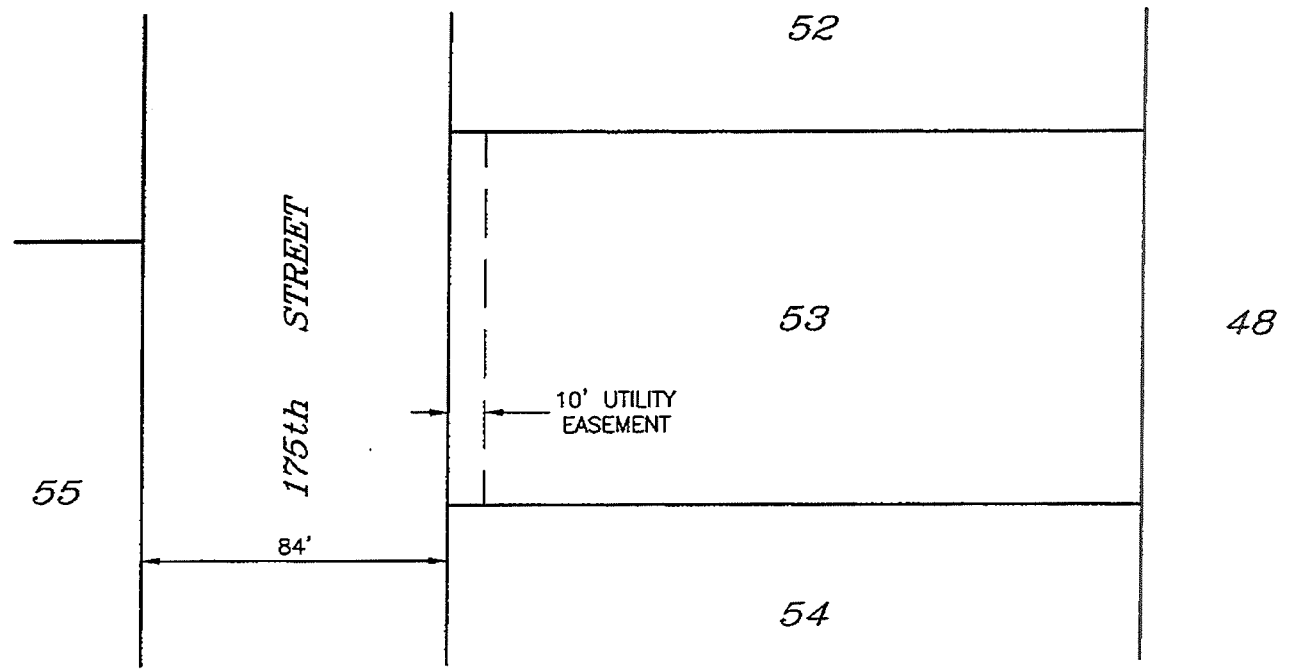
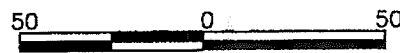
EXHIBIT "K"

ph 402-496-2498  
fax 402-496-2730


EXHIBIT "L"

LEGAL DESCRIPTION

A permanent utility easement over the West ten foot (10.00') abutting revised 175th Street of Lot 53, LAKESIDE HILLS, a subdivision, as surveyed, platted and recorded in Douglas County, Nebraska.



89014\DWG\8914EPW2  
Book \_\_\_\_\_ Page \_\_\_\_\_ Date 04/30/97 Dwn.By SEZ Job Number 92908-3724,3733

 **lamp, rynearson & associates, inc.**  
 engineers surveyors planners

14710 west dodge road, suite 100 omaha, nebraska 68154-2029 EXHIBIT "L" ph 402-496-2498 fax 402-496-2730