

Correction to LaVista Replat. III, an addition to the City of LaVista, Sarpy County, Nebraska.

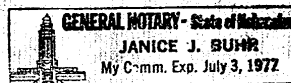

I, the undersigned Registered Land Surveyor, do hereby submit this drawing in order to correct certain errors in dimensions, angles and bearing on Lots 6000 thru 6004, inclusive, LaVista Replat III, as recorded in Plat Book 5, Page 89, of the Records in the Register of Deeds Office, Sarpy County, Nebraska.

I hereby certify that I am the identical person whose name appears on the Surveyor's Certificate of said LaVista Replat III.

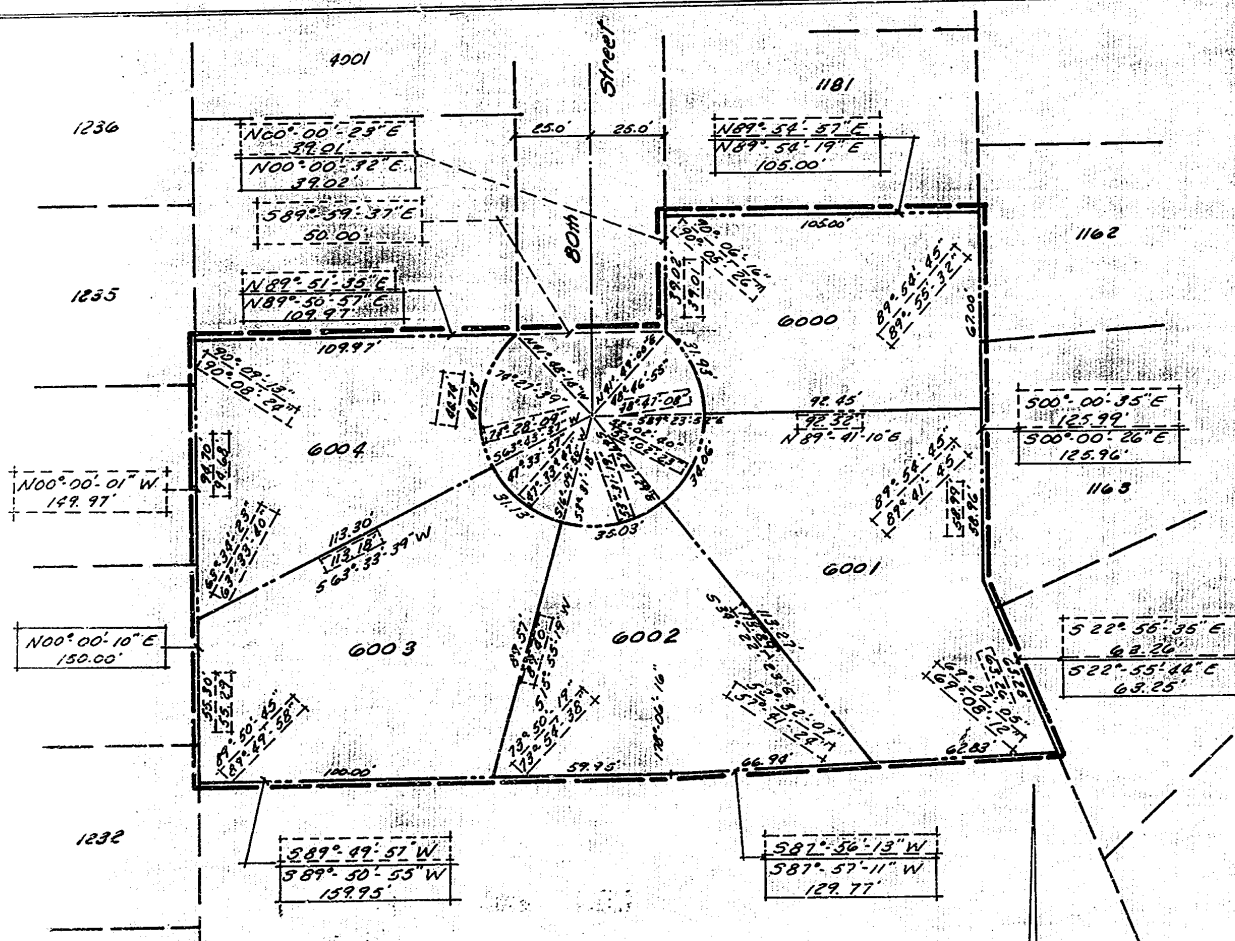
William P. Dorner March 22, 1974 DATE
REGISTERED LAND SURVEYOR, L.S. 217

STATE OF NEBRASKA
COUNTY OF DOUGLAS) SS

ON THIS 22 DAY OF March, 1974, BEFORE ME, A NOTARY PUBLIC DULY COMMISSIONED AND QUALIFIED IN AND FOR SAID COUNTY, APPEARED WILLIAM P. DORNER, WHO IS PERSONALLY KNOWN BY ME TO BE THE IDENTICAL PERSON WHOSE NAME IS AFFIXED ABOVE. WITNESS MY HAND AND OFFICIAL SEAL, IN OMAHA, NEBRASKA, THE DATE LAST AFORESAID. MY COMMISSION EXPIRES ON July 3, 1977 NOTARY PUBLIC Janice J. Buhr



FILED FOR RECORD 3-25-74 AT 2:00 P. M. IN BOOK 47 OF Misc. Records
PAGE 157 Carl L. Hillebr REGISTER OF DEEDS, SARPY COUNTY, NEB. 4.25



Legend
Platted Dimensions 100.00'
Corrected Dimensions 100.00'

Scale: 1" = 50'

Rep. # 0-20-74