

Put Back in Master  
Easement File

198-

218

FILED

MID-AMERICA PIPELINE COMPANY  
TULSA, OKLAHOMA

CHARLOTTE PETERSEN  
WASHINGTON COUNTY CLERK  
BLAIR, NEBR

LOCATION NOTIFICATION

WASHINGTON COUNTY, NEBRASKA

ROW EASEMENT (A) 3 (THREE) PIPELINES; 2 LPG HYDROCARBONS  
PIPELINES AND 1 NH3 AMMONIA PIPELINE

WEST LEG

Enters Township 17 North, Range 10 East, at section 18  
and continues through 7, 6, 5.

Enters Township 18 North, Range 10 East, at section 32  
and continues through 29, 20, 17, 8, 5, 4.

Enters Township 19 North, Range 10 East, at section 33  
and continues through 28, 21, 16, 9, 4, 3.

Enters Township 20 North, Range 10 East, at section 33  
and continues through 34, 27.

ROW EASEMENT (B) 1 (ONE) PIPELINE; NH3 AMMONIA

BLAIR LATERAL

Enters Township 19 North, Range 10 East, at section 33  
and continues through 34, 35, 36.

Enters Township 19 North, Range 11 East, at section 31  
and continues through 32, 33, 34, 35.

Enters Township 18 North, Range 11 East, at section 2  
and continues through 1.

Enters Township 18 North, Range 12 East, at section 6  
and continues through 7.

STATE OF NEBRASKA COUNTY OF WASHINGTON) 3539  
ENTERED IN NUMERICAL INDEX AND FILED FOR RECORD  
THIS 5th DAY OF December A.D. 1991  
AT 1:07 O'CLOCK P.M. AND RECORDED IN BOOK  
198 AT PAGE 218-219  
COUNTY CLERK Charlotte & Petersen  
DEPUTY Karen Madden

FOR LINE SPOTTING OR  
Emergency Call  
918-584-4471  
COLLECT

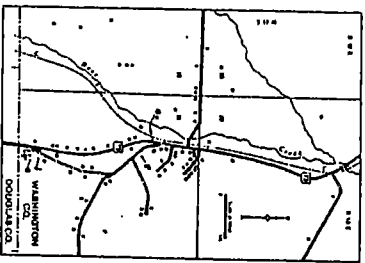
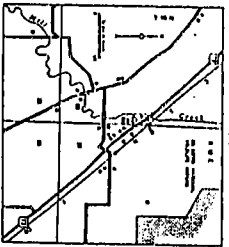
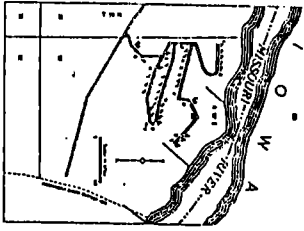
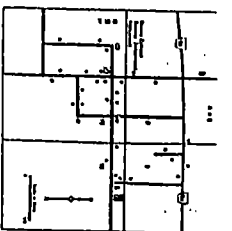
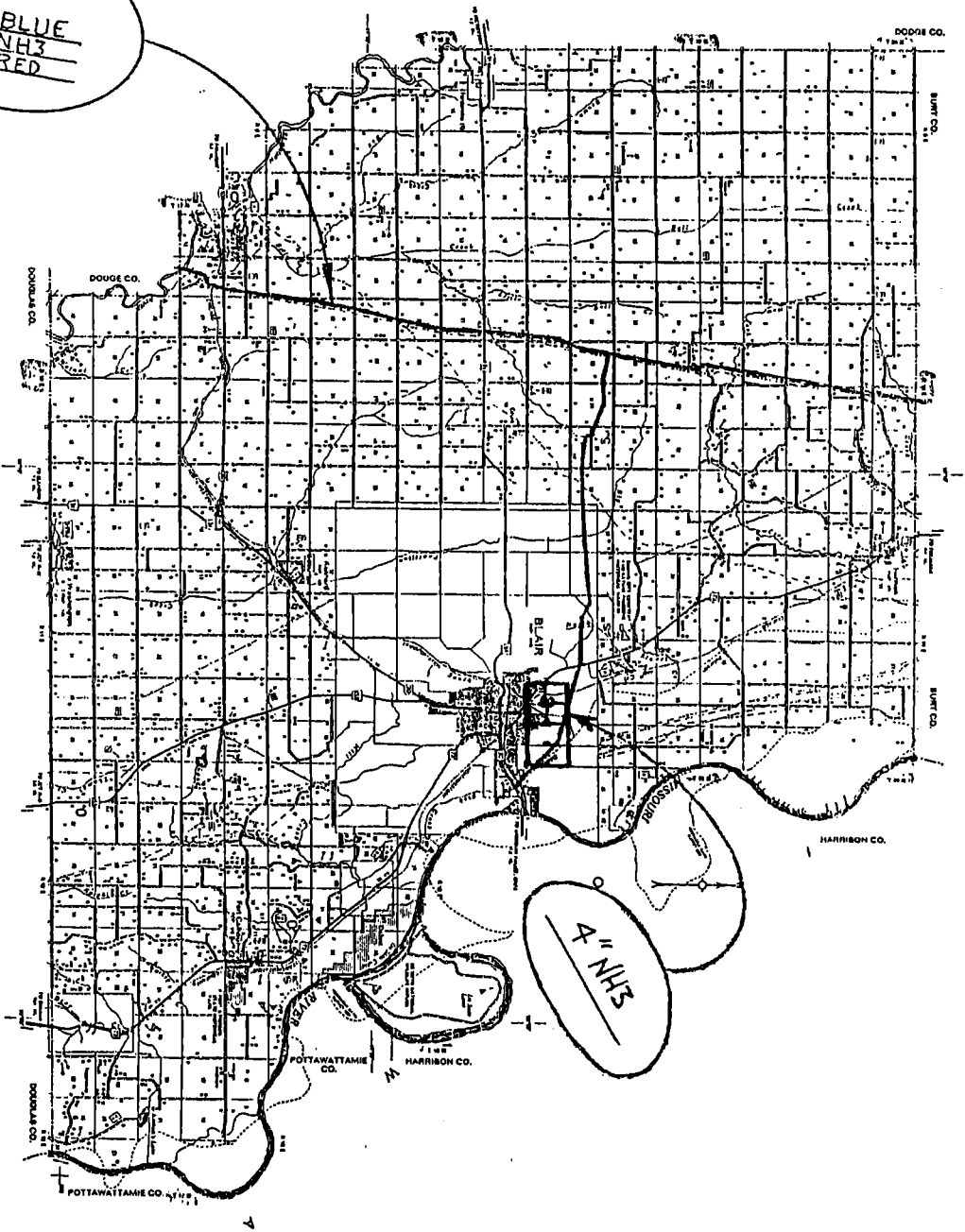
Recorded \_\_\_\_\_  
Clerk \_\_\_\_\_  
Index \_\_\_\_\_  
Filed \_\_\_\_\_

218

Emergency Call  
918-584-4471  
COLLECT

FOR LINE SPOTTING OR  
Emergency Call  
918-584-4471  
COLLECT

MAPCO  
8" BLUE  
8" NH3  
8" RED



WASHINGTON COUNTY

NEBRASKA

DEPARTMENT OF ROADS  
PLANNING DIVISION  
U.S. DEPARTMENT OF TRANSPORTATION  
FEDERAL HIGHWAY ADMINISTRATION

1979



SECTIONAL MAP ONLY