

2-275

C. Clerk Copy

CORRECTION PLAT  
**JOHNSON ADDITION**  
TO THE CITY OF  
BLAIR, NEBRASKA

FILED

1979 JUN 11 PM 4:17

CHARLOTTE L. PETERSEN  
WASHINGTON COUNTY CLERK  
BLAIR, NEBR.

DEDICATION

KNOW ALL MEN BY THESE PRESENTS THAT MEL L. JOHNSON AND HELEN L. JOHNSON, BEING OWNERS AND PROPRIETORS OF THE TRACT OF LAND SHOWN AND DESCRIBED HEREON, HAVE CAUSED THE SAME TO BE SUBDIVIDED INTO LOTS AND STREETS, NUMBERED AND NAMED AS SHOWN, AND THAT SAID PARTIES DO HEREBY DEDICATE TO THE PUBLIC FOR PUBLIC USE THE STREETS AS SHOWN.

IN WITNESS WHEREOF, SAID PARTIES HAVE CAUSED THESE PRESENTS TO BE SIGNED THIS 14th DAY OF April, A.D., 1979.

Mel L. Johnson  
MEL L. JOHNSON


Helen L. Johnson  
HELEN L. JOHNSON

ACKNOWLEDGEMENT

STATE OF NEBRASKA }  
WASHINGTON COUNTY } SS

ON THIS 14th DAY OF April, A.D., 1979, BEFORE ME THE UNDERSIGNED, A NOTARY PUBLIC IN AND FOR SAID COUNTY, PERSONALLY APPEARED THE AFORESAID PARTIES, MEL L. JOHNSON AND HELEN L. JOHNSON, WHO ARE PERSONALLY KNOWN TO ME TO BE THE IDENTICAL PERSONS WHOSE NAMES ARE AFFIXED TO THE FOREGOING INSTRUMENT; AND THEY ACKNOWLEDGE THE SIGNING OF SAID INSTRUMENT TO BE THEIR VOLUNTARY ACT AND DEED.

WITNESS MY HAND AND OFFICIAL SEAL AT BLAIR, NEBRASKA; IN SAID COUNTY, THE DATE LAST AFORESAID.



Anna Gottman  
NOTARY PUBLIC

MY COMMISSION EXPIRES THE 28th DAY OF May, A.D., 1982.

BLAIR PLANNING COMMISSION APPROVAL

THIS PLAT OF JOHNSON ADDITION, AS SHOWN, WAS APPROVED BY THE CITY PLANNING COMMISSION OF THE CITY OF BLAIR, WASHINGTON COUNTY, NEBRASKA, ON THIS 1 DAY OF May, A.D., 1979.

Bernard Kross  
CHAIRMAN


BLAIR CITY COUNCIL ACCEPTANCE

THIS PLAT OF JOHNSON ADDITION WAS APPROVED AND ACCEPTED BY THE CITY COUNCIL OF THE CITY OF BLAIR, WASHINGTON COUNTY, NEBRASKA ON THIS 8th DAY OF May, A.D., 1979.

ATTEST: Douglas E. Bullock  
CITY CLERK

M. Hawley Jansen  
MAYOR

NOTE: THIS PLAT WAS REFILED TO CORRECT AN ERROR IN THE LEGAL DESCRIPTION.



STREET

TO THE CITY OF BLAIR,

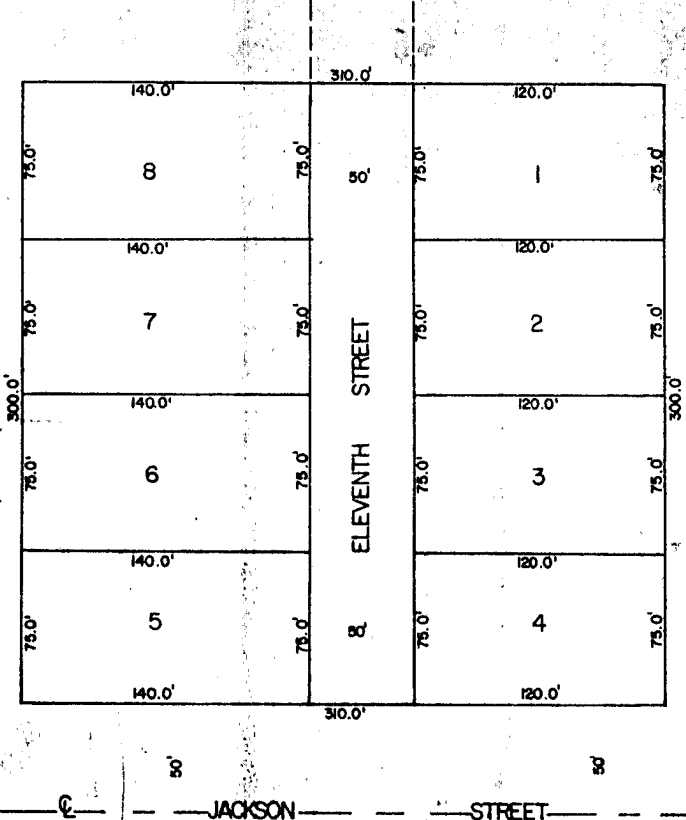
THAT I HAVE ACCURATELY  
THE CITY OF BLAIR, WASHINGTON COUNTY,  
ED AT THE CORNERS OF ALL LOTS  
S A SUBDIVISION OF THE TRACT



STATE OF NEBRASKA, COUNTY OF WASHINGTON, SS 3825  
ENTERED BY NUMERICAL INDEX AND FILED FOR RECORD  
THIS 11th DAY OF June, A.D., 1979  
AT 11:11 O'CLOCK AM AND RECORDED IN  
BOOK 2 AT PAGE 275-276  
COUNTY CLERK Charlotte L. Petersen  
DEPUTY Karen Macdonald

Stewart Smith & Associates, Incorporated  
REGISTERED LAND SURVEYORS  
BLAIR      PREMOBT

CORRECTION PLAT  
**JOHNSON ADDITION**  
 TO THE CITY OF  
 BLAIR, NEBRASKA.



**DEDICATION:**  
 KNOW ALL MEN BY THESE PRESENTS THAT I, THE UNDERSIGNED, AS OWNER AND PROPRIETORS OF THE ABOVE DESCRIBED TRACT DO HEREBY DEDICATE TO THE CITY OF BLAIR, NEBRASKA, IN WITNESS WHEREOF I HAVE HEREUNTO SET MY HAND AND SEAL THIS 24th DAY OF April, 1979.

*Mel L. Johnson*  
 MEL L. JOHNSON

**ACKNOWLEDGEMENT:**  
 STATE OF NEBRASKA }  
 WASHINGTON COUNTY } SS

ON THIS 24th DAY OF APRIL, 1979, I, MEL L. JOHNSON AND HELEN L. JOHNSON, WHOSE NAMES ARE AFFIXED TO SAID INSTRUMENT TO BE WITNESSED BY MY HAND AND AFORESAID.



MY COMMISSION EXPIRES

**BLAIR PLANNING COMMISSION:**  
 THIS PLAT OF JOHNSON ADDITION TO THE CITY OF BLAIR, WASHINGTON COUNTY, NEBRASKA, IS HEREBY APPROVED THIS 19th DAY OF APRIL, 1979.

**BLAIR CITY COUNCIL ACCEPTS:**  
 THIS PLAT OF JOHNSON ADDITION TO THE CITY OF BLAIR, WASHINGTON COUNTY, NEBRASKA, IS HEREBY APPROVED THIS 19th DAY OF APRIL, 1979.

**ATTEST:** *Douglas E. Dougherty*  
 CITY CLERK

**NOTE:** THIS PLAT WAS RECORDED IN THE PUBLIC RECORDS OF WASHINGTON COUNTY, NEBRASKA, ON APRIL 24, 1979.

**LEGAL DESCRIPTION:**

THE SOUTH 1/2 OF LOTS 10 AND 11, BLOCK 117, ELEVENTH ADDITION TO THE CITY OF BLAIR, WASHINGTON COUNTY, NEBRASKA.

**SURVEYOR'S CERTIFICATION:**

I, THE UNDERSIGNED REGISTERED LAND SURVEYOR, HEREBY CERTIFY THAT I HAVE ACCURATELY SURVEYED THE BOUNDARY OF JOHNSON ADDITION, AN ADDITION TO THE CITY OF BLAIR, WASHINGTON COUNTY, NEBRASKA, AND THAT PERMANENT MARKERS HAVE BEEN PLACED AT THE CORNERS OF ALL LOTS.

I FURTHER CERTIFY THAT THIS PLAT OF JOHNSON ADDITION IS A SUBDIVISION OF THE TRACT OF LAND SHOWN AND DESCRIBED HEREON.

*Warren D. Whitaker*  
 WARREN D. WHITAKER  
 REGISTERED LAND SURVEYOR  
 REGISTRATION NO. 15-235

DATE: APRIL, 1979



STATE OF NEBRASKA, COUNTY OF WASHINGTON }  
 ENTERED IN NUMERICAL INDEX AND FILED FOR RECORD THIS 11th DAY OF APRIL, 1979, AT 11:17 O'CLOCK A.M. AND RECORDED IN BOOK 2 AT PAGE 270-276  
 COUNTY CLERK *Charlatta Pitts*  
 DEPUTY *Karen Obadiah*