
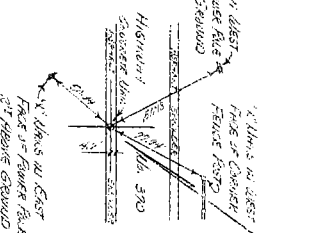
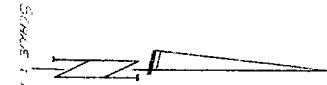


Part of the
SE 1/4 of Section 25-14-10

Part of the
SW 1/4 of Section 30-14-11



LEGAL DESCRIPTION
 Part of Tax lot 1 in the SE 1/4 of Section 25, T14N, R09E of the 6th P.M., Sarpy County, Nebraska, together with part of the SW 1/4 of Section 30, T14N, R10E of the same township and county, Nebraska, of the South Line of the C.R. & Q. Railroad all more particularly described as follows: Beginning at the corner of said Section 25; thence North (azimuth bearing) 71.00 feet on the East Line of Highway 370 to the point of beginning said pole being on the North Line of Highway 710; thence Northerly on the South Line of Highway 370 on the following described four courses; thence S89°45'59" W 476.37 feet; thence N70°15'16" W 175.71 feet; thence S55°14'05" W 127.28 feet; thence S62°35'55" W 65.68 feet to the East Line of said Tax lot 1; thence Northerly on the South Line of Highway 370 a distance of 682.16 feet to a curve; thence southerly on the South Line of Highway 370 a distance of 683.76 feet to a point of tangency; thence Northerly on the North Line of said Tax lot 1; thence N80°11'15" W 246.79 feet; thence S66°53'29" W 1156.67 feet; thence S60°09'18" W 1397.11 feet to the North Line of Highway 370; thence S59°24'01" W 555.18 feet on a line 77.00 feet North of beginning.

Containing 50.03 acres.

January 27, 1990
 James D. Gorsky, R.L.S. 308



LEGEND
 •• Corner Point
 0 Center of Curve (Radius)
 SR Station on a Straight Section
 CR Center of Curve
 M Middle of Curve
 STP Station Point
 STP Thompson's Point

RECEIVED
 FEB 20 1990
 SURVEY RECORD DEPOSITION
 SARNEY COUNTY
 174-471

TD
 THOMPSON, DRESSSEN & DORNER
 Consulting Engineers & Land Surveyors
 OMAHA, NEBRASKA 68114
 TELEPHONE: (402) 323-0860

SCALE TO ORIGINAL	
DATE DRAWN	1990
DRAWN BY	J.D.G.
CHECKED BY	
DIVISION	

349-11-11