

1-16-8
1-16-9
etc

PAPIO NATURAL RESOURCES DISTRICT

AFFIDAVIT


STATE OF NEBRASKA)
) ss.
COUNTY OF DOUGLAS)

Comes now Jerry R. Wehrspann who, being first duly sworn on his oath, deposes and states as follows:

1. That he is the duly appointed Director of Project Planning and Engineering for the Papio Natural Resources District (NRD), with principal offices at 3015 Menke Circle, Omaha, Nebraska.

2. That in the aforesaid capacity he supervised the preparation of the NRD "Union Dike Levee Plan Profile" dated February 5, 1976, a copy of which is attached hereto as Exhibit "A" and incorporated herein by reference.

3. That Exhibit "A" depicts both the approximate elevation and approximate location of the centerline of the NRD's existing dike now situated East of the Platte River (formerly known as the Union Dike) and within the following described parcels of real estate, to-wit: _____



The northwest quarter (NW $\frac{1}{4}$) of the northeast quarter (NE $\frac{1}{4}$) and the east half (E $\frac{1}{2}$) of the northeast quarter (NE $\frac{1}{4}$) of Section One (1), all in Township Sixteen North (T16N), Range Eight East (R8E), Douglas County, Nebraska.

The northwest quarter (NW $\frac{1}{4}$) of the northeast quarter (NE $\frac{1}{4}$) and the east half (E $\frac{1}{2}$) of the northeast quarter (NE $\frac{1}{4}$) of Section One (1);

The west half (W $\frac{1}{2}$) of the northwest quarter (NW $\frac{1}{4}$), the southeast quarter (SE $\frac{1}{4}$) of the northwest quarter (NW $\frac{1}{4}$), the northeast quarter (NE $\frac{1}{4}$) of the southwest quarter (SW $\frac{1}{4}$), the north half (N $\frac{1}{2}$) of the southeast quarter (SE $\frac{1}{4}$), and the southeast quarter (SE $\frac{1}{4}$) of the southeast quarter (SE $\frac{1}{4}$) of Section Six (6);

The south half (S $\frac{1}{2}$) of the southwest quarter (SW $\frac{1}{4}$) of Section Five (5);

The northeast quarter (NE $\frac{1}{4}$) of the northwest quarter (NW $\frac{1}{4}$), the north half (N $\frac{1}{2}$) of the northeast quarter (NE $\frac{1}{4}$), and the southeast quarter (SE $\frac{1}{4}$) of the northeast quarter (NE $\frac{1}{4}$), of Section Eight (8);

The Southwest quarter (SW $\frac{1}{4}$) of the northwest quarter (NW $\frac{1}{4}$), the west half (W $\frac{1}{2}$) of the southwest quarter (SW $\frac{1}{4}$), and the southeast quarter (SE $\frac{1}{4}$) of the southwest quarter (SW $\frac{1}{4}$) of Section Nine (9);

The east half (E $\frac{1}{2}$) of the northwest quarter (NW $\frac{1}{4}$), the southwest quarter (SW $\frac{1}{4}$) of the northeast quarter (NE $\frac{1}{4}$), and the southeast quarter (SE $\frac{1}{4}$) of Section Sixteen (16);

The east half (E $\frac{1}{2}$) of the northeast quarter (NE $\frac{1}{4}$), and the northeast quarter (NE $\frac{1}{4}$) of the southeast quarter (SE $\frac{1}{4}$) of Section Twenty-one (21);

The west half (W $\frac{1}{2}$) of the southwest quarter (SW $\frac{1}{4}$) of Section Twenty-two (22);

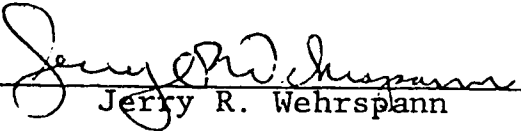
The west half (W $\frac{1}{2}$) of the northwest quarter (NW $\frac{1}{4}$), and the southwest quarter (SW $\frac{1}{4}$) of Section Twenty-seven (27);

The northeast quarter (NE $\frac{1}{4}$) of the northwest quarter (NW $\frac{1}{4}$), the west half (W $\frac{1}{2}$) of the northeast quarter (NE $\frac{1}{4}$), the southeast quarter (SE $\frac{1}{4}$) of the northeast quarter (NE $\frac{1}{4}$), and the northeast quarter (NE $\frac{1}{4}$) of the southeast quarter (SE $\frac{1}{4}$) of Section Thirty-four (34); and,


The west half (W $\frac{1}{2}$) of the southwest quarter (SW $\frac{1}{4}$), and the southeast quarter (SE $\frac{1}{4}$) of the southwest quarter (SW $\frac{1}{4}$) of Section Thirty-five (35), all in Township Sixteen North (T16N), Range Nine East (R9E), Douglas County, Nebraska.


The north half (N $\frac{1}{2}$) of the northwest quarter (NW $\frac{1}{4}$), the northwest quarter (NW $\frac{1}{4}$) of the northeast quarter (NE $\frac{1}{4}$), and that part of the southwest quarter (SW $\frac{1}{4}$) of the northeast quarter (NE $\frac{1}{4}$) lying northwest (NW) of the southeast (SE) boundary line of the Union Pacific Railroad right-of-way, all in Section Two (2), Township Fifteen North (T15N), Range Nine East (R9E), Douglas County, Nebraska.

4. Further affiant sayeth not.


Jerry R. Wehrspann

Subscribed and sworn to before me this 25 day
of March, 1976.




Notary Public

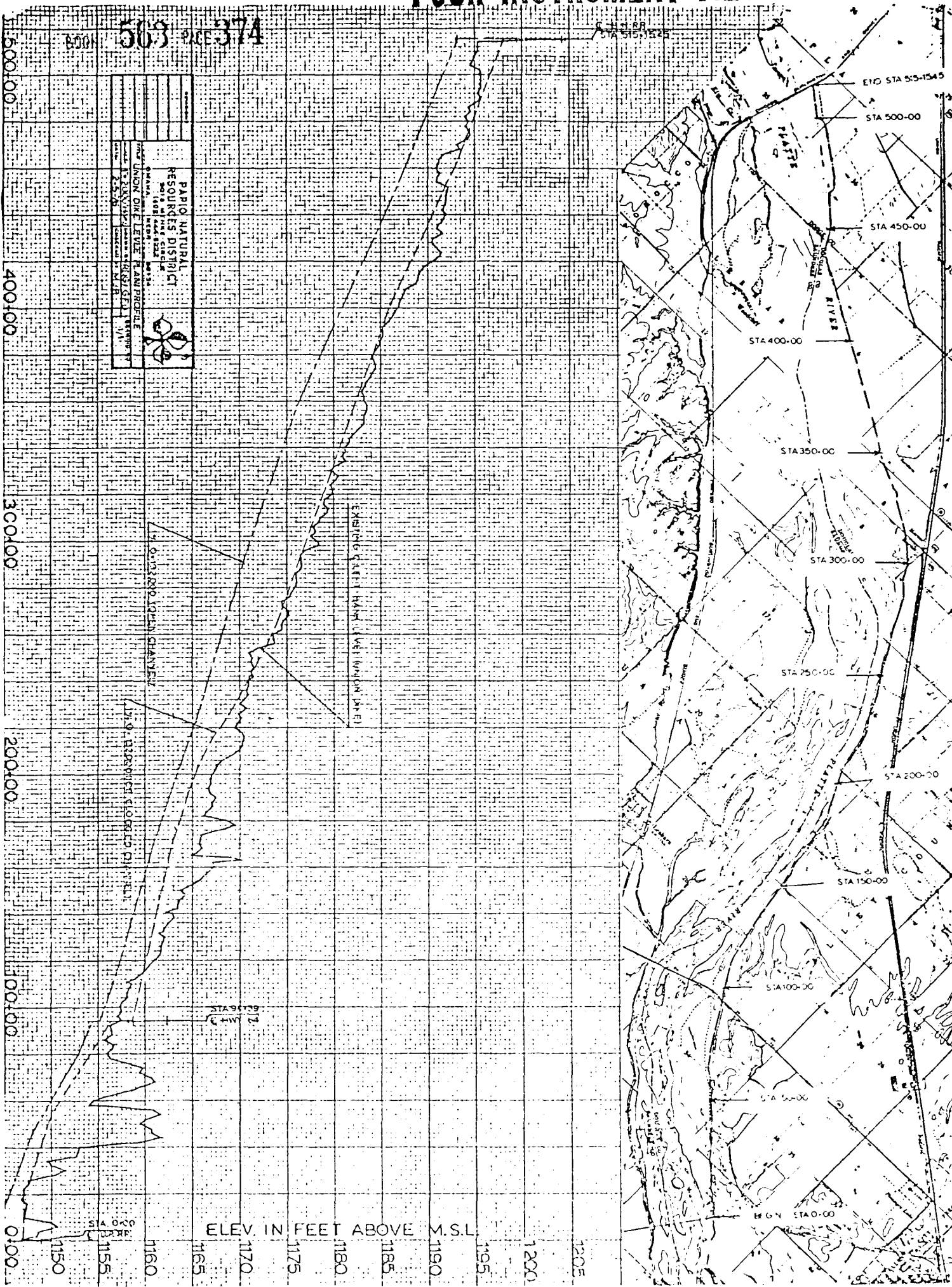


EXHIBIT "A"

2

ENTERED IN NUMERICAL INDEX AND RECORDS IN THE COUNTY OF DUBLIN, NEBRASKA
 7 DAY OF April 1976 AT 9:57 A.M. C. WARDEN GILLER, REGISTER OF DEEDS

15.25