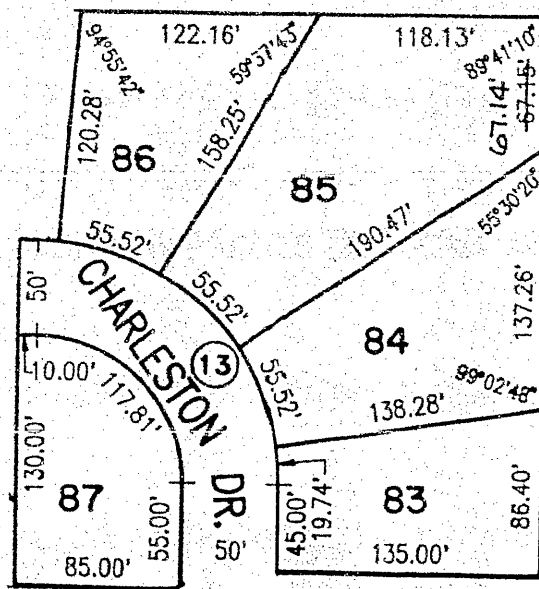


Proof	
D.E.	<i>Y</i>
Verify	<i>Y</i>
Filed	
Checked	
Fee \$	5.50

94-13488
 Filed For Record *June 15, 1994 at 11:27 AM*
 Instrument # *94-13488*
 Carol A. Gavin Register of Deeds Sarpy City NE

ELLIOTT & ASSOCIATES
 5316 SOUTH 132ND STREET
 OMAHA, NE 68137



AFFIDAVIT OF CORRECTION

To correct certain dimensions of Lot 85, Cotton-Wood 2nd Addition, a subdivision located in the NW 1/4 of Section 25, Township 14 North, Range 12 East of the 6th P.M., Sarpy County, Nebraska.

The North dimension of Lot 85 to read 67.14 feet instead of 67.15 feet.

AFFIDAVIT

Correction to Cotton-Wood 2nd Addition, a subdivision in the NW 1/4 of Section 25, Township 14 North, Range 12 East of the 6th P.M., Sarpy County, Nebraska.

I, Robert Clark, do hereby submit the above drawing in order to correct the error in dimensions of Lot 85, Cotton-Wood 2nd Addition, a subdivision in Sarpy County, Nebraska, as recorded by Instrument No. 93-20827 of the records in the Register of Deeds Office, Sarpy County, Nebraska.

I certify that I am the same identical person whose name appears in the Surveyor's Certificate of said Cotton-Wood 2nd Addition, Sarpy County, Nebraska.

Robert Clark


Robert Clark, LS-419

STATE OF NEBRASKA)
) SS
 COUNTY OF DOUGLAS)


On the 14 day of JUNE, 1994, before me a Notary Public, qualified and commissioned in and for said County, personally appeared Robert Clark, who is personally known to me to be the same and identical person whose name is affixed to the above Affidavit, and he acknowledged the signing thereof to be his voluntary act and deed.

Witness my hand and official seal at Omaha, Nebraska, on the date last aforesaid.

Commission Expires:



Homer R. Hunt
 Notary Public



#93026

13488