



1304 107 MISC



12108 99 107-108

Nebr Doc Stamp Tax
Date
\$
By

RICHARD N. TAKECHI
REGISTER OF DEEDS
DOUGLAS COUNTY, NE

99 AUG 12 PM 12:05

RECEIVED

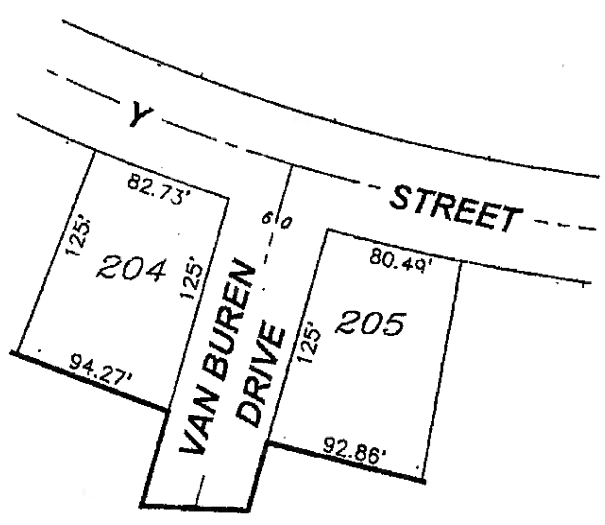
**THIS PAGE INCLUDED FOR INDEXING
PAGE DOWN FOR BALANCE OF INSTRUMENT**

12108F M1-06445

FEE 1.00	FB
IMP	CO COMP
DEL	SCAN ds PV

RETURN: FREDERICK VAK
City Planning
Room 1100

Cinnamon Creek
(Lots 1-210)



Scale : 1" = 100

AFFIDAVIT OF CORRECTION

To correct a certain street name adjacent to Lots 204 and 205 inclusive, Cinnamon Creek, a subdivision located in the NW & SW 1/4 of Section 9, Township 14 North, Range 11 East of the 6th P.M., Douglas County, Nebraska.

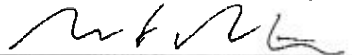
The Street adjacent to Lots 204 and 205, to read Van Buren Drive instead of 175th Street.

AFFIDAVIT

Correction to Cinnamon Creek, a subdivision, located in the NW 1/4 & SW 1/4 of Section 9, Township 14 North, Range 11 East of the 6th P.M., Douglas County, Nebraska.

I Robert Peters, to hereby submit the above drawing in order to correct certain errors of a street name adjacent to Lots 204 and 205 inclusive, Cinnamon Creek, a subdivision located in Douglas County, Nebraska, as recorded in Book 1987, Page 355 of the records in the Register of Deeds Office, Douglas County, Nebraska.

I certify that I am the person responsible for naming the streets for the City of Omaha, that appears on said Cinnamon Creek, Douglas County, Nebraska.




 Robert C. Peters, Acting Planning Director

STATE OF NEBRASKA
COUNTY OF DOUGLAS

On the 12th day of August, 1998, before me a Notary Public, qualified and commissioned in and for said County, personally appeared Robert Peters, who is personally known to me to be the same and identical person whose name is affixed to the above Affidavit, and he acknowledged the signing thereof to be his voluntary act and deed.

Witness my hand and official seal on the date last aforesaid.



 Notary Public

