

N/A	Multi-Family	Industrial	Recreational	Minerals Non-Producing	State Assessed
Single Family	Commercial	Agricultural	Mobile Homes	Minerals Producing	Exempt

Search Criteria

Legal = centennial acres

7 Records have been found

Parcel #	GIS	Owner	Value	Situs	Legal
		DAMMERMANN/MARKUS & FRANCESCA	\$9,796	09326 \S 222ND ST	LOT 1 CENTENNIAL ACRES (4.55 AC)
		HUNTER/CRAIG J & NICOLE M	\$372,838	09354 \S 222ND ST	LOT 2 CENTENNIAL ACRES (5 AC)
		RUNNELS/RICHARD & SUSAN	\$95,000	09368 \S 222ND ST	LOT 3 CENTENNIAL ACRES (5 AC)
		VETTER/TODD & LUCILLE	\$415,449	09276 \S 222ND ST	LOT 4 CENTENNIAL ACRES (5 AC)
		THAMM/DETER D & TINA R	\$371,443	09332 \S 222ND ST	LOT 5 CENTENNIAL ACRES (5 AC)
		KAVAN/JUSTIN P & LACEY A	\$418,937	09310 \S 222ND ST	LOT 6 CENTENNIAL ACRES (4.80 AC)
		NEHER/KENNETH J	\$8,975	09290 \S 222ND ST	LOT 7 CENTENNIAL ACRES (4.90 AC)

R25 23 14-10

front of land in NW corner of E $\frac{1}{2}$ SW 23-14-10

corner NW corner of E $\frac{1}{2}$ SW, thence S 277.4', thence
E 470.77', thence N 277.4', thence W ~~42~~ 421.58' 4188

R26 - along E $\frac{1}{2}$ SW up R25

R24 - PHT 6.6eins SE SW 23-14-10

WB on R26 up R24

WP *

User = SPENCE
 Search Type Lands # Records Found 127
 Search Criteria = Sec 23 Tns 14 Rng 10 Quarter - Quarter of the SW Quarter
 Images maybe DELAYED for viewing.
 If the Image button says YES, but you get no image try again in a few hours.

Book Image Available

YES

Note: Loading may take a while because of file size.

Instr # Image? Type Filed Date NE NW SW SE NE NW SW SE NE NW SW SE NE NW SW SE Lots

Grantor: GREGORY JAMES E ETAL Grantee: HOME STATE BANK ETAL

DOT 02/18/1993 * * * * * X * * * * *

Grantor: REINSCH WILLIAM R TR Grantee: MCCUNE PAUL & SUSAN ETAL

DOR 02/18/1993 * * * * * X * * * * *

OF 91-13352

Grantor: BANK OF PAPILLION TR Grantee: TRUE RONALD C & DARLENE R

PDOR 07/28/1993 * * * * * X * * * * *

OF 90-8234

Grantor: BANK OF PAPILLION TR Grantee: TRUE RONALD C & DARLENE R

PDOR 07/28/1993 * * * * * X * * * * *

OF 88-14788

Grantor: OSTRANSKY RICHARD A ETAL Grantee: UNION BANK & TRUST CO ETAL

TD 04/22/1994 * * * * * X * * * * *

CORR TO SHOW
 ALL OF 3 IN SW &
 ALL OF 2 IN NW
 5/16/95 MJW

OF 93-003108

Grantor: REINSCH WILLIAM R TR Grantee: GREGORY JAMES E & NATALIE R ETAL

DOR 04/26/1994 * * * * * X * * * * *

(2)


Grantor: OSTRANSKY RICHARD A & BRENDA M Grantee: WHOM IT MAY CONCERN

EASE 10/11/1994 * * * * * P * * * * *

SUB SURFACE
 EASE & ROW (2)

Grantor: OSTRANSKY RICHARD A & BRENDA M ETAL Grantee: WHOM IT MAY CONCERN

User = SPENCE
 Search Type Lands # Records Found 127
 Search Criteria = Sec 23 Tns 14 Rng 10 Quarter - Quarter of the SW Quarter
 Images maybe DELAYED for viewing.
 If the Image buton says YES, but you get no image try again in a few hours.

Book Image Available  Note: Loading may take a while because of file size.

SE NE NW SW
 NE NW SW SE NE NW SW SE NE NW SW SE NE NW SW SE Lots

Remarks
 OF 92-22329

Grantor: PINNACLE BANK TR Grantee: TRUE RONALD C ETAL

DOR 06/25/1998 * * * * * X * * * * *

ESTATE OF EVERETT TRUE

Grantor: TRUE EVELYN PER REP Grantee: TRUE EVELYN

DOD 07/14/1998 * * * * * P * * * * * 6B

Grantor: TRUE RONALD C ETAL Grantee: ALVAREZ JAMES A ETAL

WD 02/10/1999 * * * * * X * * * * *

OF 98-08380

Grantor: PINNACLE BANK TR Grantee: TRUE RONALD C ETAL

DOR 02/10/1999 * * * * * X * * * * *

Grantor: ALVAREZ JAMES A ETAL Grantee: FARM CREDIT SVCS OF AMERICA ETAL

TD 09/14/1999 * * * * * X * * * * *

Grantor: HOUSTON JOHN W ETAL Grantee: YOUNG TIMOTHY W ETAL

WD 01/11/2000 * * * * * P * * * * *

Grantor: HOUSTON JOHN W ETAL Grantee: YOUNG FARMS LLC

TD 01/11/2000 * * * * * P * * * * *

Grantor: YOUNG FARMS LLC Grantee: HOUSTON JOHN W ETAL

User = SPENCE
 Search Type Lands # Records Found 127
 Search Criteria = Sec 23 Tns 14 Rng 10 Quarter - Quarter of the SW Quarter
 Images maybe DELAYED for viewing.
 If the Image button says YES, but you get no image try again in a few hours.

Book Image Available

Note: Loading may take a while because of file size.

SE NE NW SW SE NE NW SW SE NE NW SW SE NE NW SW SE NE NW SW SE Lots

Inst # Image? Type Filed Date NE NW SW SE NE NW SW SE NE NW SW SE NE NW SW SE NE NW SW SE Lots

DOR 02/03/2000 * * * * * X * * * * * Grantor: FIRST NATL BANK OF PAONIA TR Grantee: HOUSTON JOHN W ETAL

DOT 06/13/2000 * * * * * P * * * * * Grantor: YOUNG TIMOTHY W ETAL Grantee: FIRST FEDERAL LINCOLN BANK ETAL

NOC 06/13/2000 * * * * * P * * * * * Grantor: YOUNG TIMOTHY W ETAL Grantee: YOUNG TIMOTHY W ETAL Grantee: WHOM IT MAY CONCERN

DURATION ONE YEAR

WD 06/16/2000 * * * * * P * * * * * Grantor: YOUNG FARMS LLC Grantee: NEWMAN BETSY LYNNE

DOT 06/16/2000 * * * * * P * * * * * Grantor: YOUNG FARMS LLC Grantee: NEWMAN BETSY LYNNE

DOT 06/16/2000 * * * * * P * * * * * Grantor: NEWMAN BETSY LYNNE Grantee: FORT CALHOUN STATE BANK ETAL

DOT 06/16/2000 * * * * * P * * * * * Grantor: NEWMAN BETSY LYNNE Grantee: FORT CALHOUN STATE BANK ETAL

DOT 06/16/2000 * * * * * P * * * * * Grantor: NEWMAN BETSY LYNNE Grantee: FORT CALHOUN STATE BANK ETAL

NOC 06/16/2000 * * * * * P * * * * * Grantor: NEWMAN BETSY LYNNE Grantee: WHOM IT MAY CONCERN


DURATION 6 MONTHS

DOR 07/05/2000 * * * * * P * * * * * Grantor: STEWART TITLE GUARANTY CO TR Grantee: YOUNG FARMS LLC

OF 2000-00775

Remarks

User = SPENCE
 Search Type Lands # Records Found 127
 Search Criteria = Sec 23 Tns 14 Rng 10 Quarter - Quarter of the SW Quarter
 Images maybe DELAYED for viewing.
 If the Image button says YES, but you get no image try again in a few hours.

Book Image Available  Note: Loading may take a while because of file size.

Instr #	Image?	Type	Filed Date	NE	NW	SW	SE	Remarks
		DOT	03/12/2001	*	*	*	*	X
		Grantor: TRUE DENNIS J ETAL	Grantee: PINNACLE BANK ETAL					
		DOT	05/11/2001	*	*	*	*	
		Grantor: YOUNG TIMOTHY W ETAL	Grantee: CHERRY CREEK MTG CO INC ETAL					
		DOR	05/31/2001	*	*	*	*	
		Grantor: FIRST FEDERAL LINCOLN BANK TR	Grantee: YOUNG TIMOTHY W ETAL					
		AM	07/16/2001	*	*	*	*	
		Grantor: MERS	Grantee: CHERRY CREEK MTG CO INC					
		DOT	11/09/2001	*	*	*	*	
		Grantor: NEWMAN BETSY LYNNE	Grantee: WELLS FARGO HOME MTG INC ETAL					
		DOR	11/28/2001	*	*	*	*	
		Grantor: TEAMBANK TR	Grantee: NEWMAN BETSY LYNNE					
		DOR	11/28/2001	*	*	*	*	
		Grantor: TEAMBANK TR	Grantee: NEWMAN BETSY LYNNE					
		DOT	12/28/2001	*	*	*	*	
		Grantor: NEWMAN BETSY LYNNE	Grantee: WELLS FARGO BANK ETAL					

AKA BETSY L NEWMAN

OF 2000-14516

OF 2000-14517

OF 2001-13626

OF 2000-14201

User = SPENCE
 Search Type Lands # Records Found 127
 Search Criteria = Sec 23 Tns 14 Rng 10 Quarter - Quarter of the SW Quarter
 Images maybe DELAYED for viewing.
 If the Image button says YES, but you get no image try again in a few hours.

Book Image Available

Note: Loading may take a while because of file size.

SE NW SW NE
 Filed Date NE NW SW SE NE NW SW SE NE NW SW SE NE NW SW SE Lots

Remarks

Grantor: NEWMAN BETSY LYNNE Grantee: U S BANK NATL ASSN ETAL
 DOT 01/22/2002 * * * * * P * * * *

Grantor: NEWMAN BETSY LYNNE Grantee: U S BANK NATL ASSN ETAL

DOT 01/24/2002 * * * * * P * * * *

Grantor: YOUNG TIMOTHY W ETAL Grantee: MORTGAGE PROFESSIONALS LTD ETAL

RC 02/07/2002 * * * * * X * * * *

Grantor: ALVAREZ JAMES A ETAL Grantee: WHOM IT MAY CONCERN

DOT 02/13/2002 * * * * * P * * * *

Grantor: YOUNG TIMOTHY W ETAL Grantee: U S BANK NATL ASSN ETAL

DOR 02/19/2002 * * * * * P * * * *

Grantor: BADAMI JOSEPH H TR Grantee: YOUNG TIMOTHY W ETAL

EASE 04/05/2002 * * * * * P * * * *

Grantor: ALVAREZ JAMES A ETAL Grantee: STUECKRATH TERRY A ETAL

DOR 11/08/2002 * * * * * P * * * *

Grantor: WELLS FARGO BANK TR Grantee: NEWMAN BETSY L

DOR 11/12/2002 * * * * * P * * * *


Grantor: U S BANK NATL ASSN TR Grantee: YOUNG TIMOTHY W ETAL

OF 2002-03156

OF 2001-43652

OF 2001-13626 SUB OF TRUSTEE ATTACHED

User = SPENCE
 Search Type Lands # Records Found 127
 Search Criteria = Sec 23 Tns 14 Rng 10 Quarter - Quarter of the SW Quarter
 Images maybe DELAYED for viewing.
 If the Image button says YES, but you get no image try again in a few hours.

Book Image Available  Note: Loading may take a while because of file size.

SE NW NE NW SE NE NW SW SE NE NW SW SE NE NW SW SE NE NW SW SE Lots

DOT 11/15/2002 * * * * * p * * * * *

Grantor: NEWMAN BETSY LYNNE Grantee: WELLS FARGO HOME MTG INC ETAL

DOT 11/25/2002 * * * * * p * * * * *

Grantor: NEWMAN BETSY LYNNE Grantee: WELLS FARGO BANK ETAL

SOMA 12/13/2002 * * * * * p * * * * *

Grantor: U S BANK NATL ASSN Grantee: WELLS FARGO HOME MTG INC

ST 12/18/2002 * * * * * p * * * * *

Grantor: WELLS FARGO HOME MTG INC Grantee: WELLS FARGO FINANCIAL NATL BANK TR

DOR 12/18/2002 * * * * * p * * * * *

Grantor: WELLS FARGO FINANCIAL NATL BANK TR Grantee: NEWMAN BETSY L

DOT 02/06/2003 * * * * * p * * * * *

Grantor: YOUNG TIMOTHY W ETAL Grantee: FRANKLIN AMERICAN MTG CO ETAL

EASE 05/13/2003 * * * * * p * * * * *

Grantor: SCHARF ROBERT B ETAL Grantee: WHOM IT MAY CONCERN

WD 05/13/2003 * * * * * p * * * * *

Grantor: ALVAREZ JAMES A ETAL Grantee: SCHARF ROBERT B ETAL

Remarks
 CORR TO SHOW
 PT 3 OF SW1/4 23-
 14-10 DH 12-17-02

RE 2002-46468

RE 2001-37212

OF 2001-37212

SEE INSTR

User = SPENCE
 Search Type Lands # Records Found 127
 Search Criteria = Sec 23 Tns 14 Rng 10 Quarter - Quarter of the SW Quarter
 Images maybe DELAYED for viewing.
 If the Image button says YES, but you get no image try again in a few hours.

Book Image Available

Note: Loading may take a while because of file size.

Remarks	Instr #	Image?	Type	Filed Date	NE	NW	SW	SE	
			PDOR	05/13/2003	*	*	*	*	
			Grantor: AGRIBANK TR Grantee: ALVAREZ JAMES A ETAL						
			DOT	05/15/2003	*	*	*	*	
			Grantor: SCHARF ROBERT B ETAL Grantee: AMERICAN NATIONAL BANK ETAL						
2002-03156			ST	05/30/2003	*	*	*	*	
			Grantor: MERS Grantee: FIDELITY NATL TITLE INS CO TR						
2002-03156			DOR	05/30/2003	*	*	*	*	
			Grantor: FIDELITY NATL TITLE INS CO TR Grantee: YOUNG TIMOTHY W ETAL						
			NOT	06/20/2003	*	*	*	*	
			Grantor: HARPENAU JEFF Grantee: WHOM IT MAY CONCERN						
			DOT	07/31/2003	*	*	*	*	
			Grantor: SCHARF ROBERT B ETAL Grantee: AMERICAN NATIONAL BANK ETAL						
			NOC	07/31/2003	*	*	*	*	
			Grantor: SCHARF ROBERT B Grantee: WHOM IT MAY CONCERN						
			QCD	08/13/2003	*	*	*	*	
			Grantor: TRUE DENNIS Grantee: TRUE DENNIS ETAL						

NO DURATION STATED

User = SPENCE
 Search Type Lands # Records Found 127
 Search Criteria = Sec 23 Tns 14 Rng 10 Quarter - Quarter of the SW Quarter
 Images maybe DELAYED for viewing.
 If the Image button says YES, but you get no image try again in a few hours.

Book Image Available

Note: Loading may take a while because of file size.

SE NW NE NW SE NE NW SW SE NE NW SW SE NE NW SW SE NE NW SW SE Lots

Remarks

Inst# Image? Type Filed Date NE NW SW SE NE NW SW SE NE NW SW SE NE NW SW SE Lots
 DOT 08/13/2003 * * * * * X X X * * * * * X TL6A

Grantor: TRUE DENNIS ETAL Grantee: AMERIQUEST MTG CO ETAL

EASE 08/26/2003 * * * * * X * * * * *

RE RECORD SEE INST FOR EASEMENT

Grantor: SCHARF ROBERT B ETAL Grantee: ALVAREZ JAMES A ETAL

PLAT 09/26/2003 * * * * * P * * * * *

REPLAT PT SW 1/4 23-14-10 NKA LTI ALVIAC

Grantor: ALVAREZ JAMES Grantee: WHOM IT MAY CONCERN

DOR 09/30/2003 * * * * * X X X * * * * * X TAX LT 6A

Grantor: PINNACLE BANK TR Grantee: TRUE DENNIS J ETAL

99-28800

Grantor: AGRIBANK TR Grantee: ALVAREZ JAMES A ETAL

DOT 10/10/2003 * * * * * P * * * * *

Grantor: YOUNG DIANA ETAL Grantee: ABN AMRO MTG GROUP INC ETAL

2002-05756 2003-58027

Grantor: U S BANK NATL ASSN Grantee: ABN AMRO MTG GROUP INC

ST 11/14/2003 * * * * * P * * * * *

2003-06274

Grantor: MERS Grantee: SEDERSTROM CHARLES TR

User = SPENCE
 Search Type Lands # Records Found 127
 Search Criteria = Sec 23 Tns 14 Rng 10 Quarter - Quarter of the SW Quarter
 Images maybe DELAYED for viewing.
 If the Image button says YES, but you get no image try again in a few hours.

Note: Loading may take a while because of file size.

SE SW NW NE
 Filed Date NE NW SW SE NE NW SW SE NE NW SW SE NE NW SW SE Lots

Remarks
 2003-06274

Grantor: SEDERSTROM CHARLES TR Grantee: YOUNG TIMOTHY W ETAL
 SURGER 12/15/2003 * * * * * P P * * * *

Grantor: LOUIS WHISONANT LAND SURVEYOR Grantee: WHOM IT MAY CONCERN
 WD 12/16/2003 * * * * * P * * * * * TL6B

Grantor: TRUE EVELYN Grantee: WEMHOFF LIVING TRUST ETAL
 WD 01/21/2004 * * * * * P * * * * *

Grantor: ALVAREZ JAMES A ETAL Grantee: NEWMAN BETSY L
 EASE 01/21/2004 * * * * * P * * * * *

W 33' OF PT SE1/4 22-14-10

Grantor: MEWMAN BETSY LYNNE Grantee: ALVAREZ JAMES A ETAL
 DOT 03/01/2004 * * * * * P * * * * *

Grantor: SCHARF ROBERT B ETAL Grantee: AMERICAN NATIONAL BANK ETAL
 DOT 03/09/2004 * * * * * P * * * * *

Grantor: SCHARF ROBERT B ETAL Grantee: AMERICAN NATIONAL BANK ETAL
 AM 03/09/2004 * * * * * P * * * * *

2004-08108

Grantor: AMERICAN NATIONAL BANK Grantee: PRINCIPAL RESIDENTIAL MTG INC

Book Image Available

User = SPENCE
 Search Type Lands # Records Found 127
 Search Criteria = Sec 23 Tns 14 Rng 10 Quarter - Quarter of the SW Quarter
 Images maybe DELAYED for viewing.
 If the Image button says YES, but you get no image try again in a few hours.

Book Image Available

Note: Loading may take a while because of file size.

SE	SW	NW	NE	NE NW SW SE NE NW SW SE NE NW SW SE NE NW SW SE TL 6A

Grantor: BLUE MOOSE DEVELOPMENT LLC Grantee: AMERICAN NATIONAL BANK

DOT 08/20/2004 * * * * * X * * *

Grantor: TRUE DENNIS ETAL Grantee: AMERIQUEST MTG CO ETAL

DOT 02/02/2005 * * * * * P * * *

Grantor: SCHARF ROBERT B ETAL Grantee: AMERICAN NATIONAL BANK ETAL

AM 02/02/2005 * * * * * P * * *

Grantor: AMERICAN NATIONAL BANK Grantee: CITIMORTGAGE INC

DOR 03/03/2005 * * * * * P * * *

Grantor: AMERICAN NATIONAL BANK TR Grantee: SCHARF ROBERT B ETAL

ST 03/31/2005 * * * * * P * * *

Grantor: CITIMORTGAGE INC Grantee: BADAMI JOSEPH H TR

DOR 03/31/2005 * * * * * P * * *

Grantor: BADAMI JOSEPH H TR Grantee: SCHARF ROBERT B ETAL

DOT 05/06/2005 * * * * * P * * *

Grantor: SCHARF ROBERT B ETAL Grantee: AMERICAN NATIONAL BANK ETAL

2004-08108 E 1/2 NW OF SW
 2004-08108 E 1/2 OF NW OF SW
 2004-06934

Remarks

User = SPENCE
 Search Type Lands # Records Found 127
 Search Criteria = Sec 23 Tns 14 Rng 10 Quarter - Quarter of the SW Quarter
 Images maybe DELAYED for viewing.
 If the Image button says YES, but you get no image try again in a few hours.

Book Image Available	Image?	Type	Filed Date	NE	NW	SW	SE	Remarks
		EASE 07/20/2005	*	*	*	*	*	
		Grantor: GRIFFEY MARK W ETAL						
		EASE 07/20/2005	*	*	*	*	*	
		Grantor: YOUNG FARMS LLC						
		DOR 09/30/2005	*	*	*	*	*	2003-58627
		Grantor: STANDARD FED BANK TR						
		Grantor: YOUNG DIANA ETAL						
		DOR 01/03/2006	*	*	*	*	*	2002-05756
		Grantor: US BANK TR						
		Grantor: YOUNG TIMOTHY W ETAL						
		DOT 01/12/2006	*	*	*	*	*	
		Grantor: YOUNG TIMOTHY W ETAL						
		Grantor: GATEWAY COMMUNITY BANK ETAL						
		DEED 05/05/2006	*	*	*	*	*	
		Grantor: YOUNG TIMOTHY W ETAL						
		Grantor: YOUNG TIMOTHY W ETAL						
		DOT 05/09/2006	*	*	*	*	*	
		Grantor: VETTER JACK D ETAL						
		Grantor: PINNACLE BANK ETAL						
		DOR 05/10/2006	*	*	*	*	*	2006-01157
		Grantor: GATEWAY COMMUNITY BANK TR						
		Grantor: YOUNG TIMOTHY W ETAL						

Note: Loading may take a while because of file size.

LOT NOS. NEA/NWA, NVA/NVA, SWA/SWA, SBA/SBA
 LOT NOS. NEA/NWA, NVA/NVA, SWA/SWA, SBA/SBA
 LOT NOS. NEA/SEA, NVA/SEA, SWA/SEA, SBA/SEA
 SECTION 23 TWP 14 N. R. 12 E. SAMP COUNTY, NEBRASKA
 275

DATE	GRANTOR	GRANTEE	NO. OF ACRES	RECORD					ACRES	REMARKS
				BOOK	PAGE	N.E. QUARTER	N.W. QUARTER	S.W. QUARTER		
11-17-68	Jeff. M. Swain & J. W. G.	Robert Henry J. W. G.	140.530						5.0	7.1.2.C.
2-28-69	James G. Swain	James G. Swain	140.515							(part of)
2-28-69	Lawrence Harold C. W. G.	Wm. C. Swain	140.516							(part of)
2-28-69	Wm. C. Swain	Lawrence Harold C. W. G.	140.517							(part of)
2-28-69	James G. Swain	James G. Swain	140.518							(part of)
4-23-69	Bank of William W. W. G.	James G. Swain	140.523							(part of)
4-23-69	Bank of William W. W. G.	James G. Swain	141.82							(part of)
4-23-69	James G. Swain	James G. Swain	141.93							(part of)
4-23-69	James G. Swain	James G. Swain	184.457							(part of)
5-2-69	James G. Swain	James G. Swain	184.460							(part of)
5-2-69	James G. Swain	James G. Swain	184.552							(part of)
7-23-69	Bank of William W. W. G.	Bank of William W. W. G.	186.68							(part of)
7-23-69	Bank of William W. W. G.	Bank of William W. W. G.	186.68							(part of)
9-23-69	James G. Swain	James G. Swain	187.145							(part of)
12-23-70	James G. Swain	James G. Swain	195.284							(part of)
12-23-70	James G. Swain	James G. Swain	195.285							(part of)
1-1-71	James G. Swain	James G. Swain	197.129							(part of)
1-1-71	James G. Swain	James G. Swain	197.128							(part of)
1-1-71	James G. Swain	James G. Swain	197.127							(part of)
3-25-71	James G. Swain	James G. Swain	190.633							(part of)
4-13-71	James G. Swain	James G. Swain	196.576							(part of)

RECORDED
 NOV 4 1971

Please see Note Page

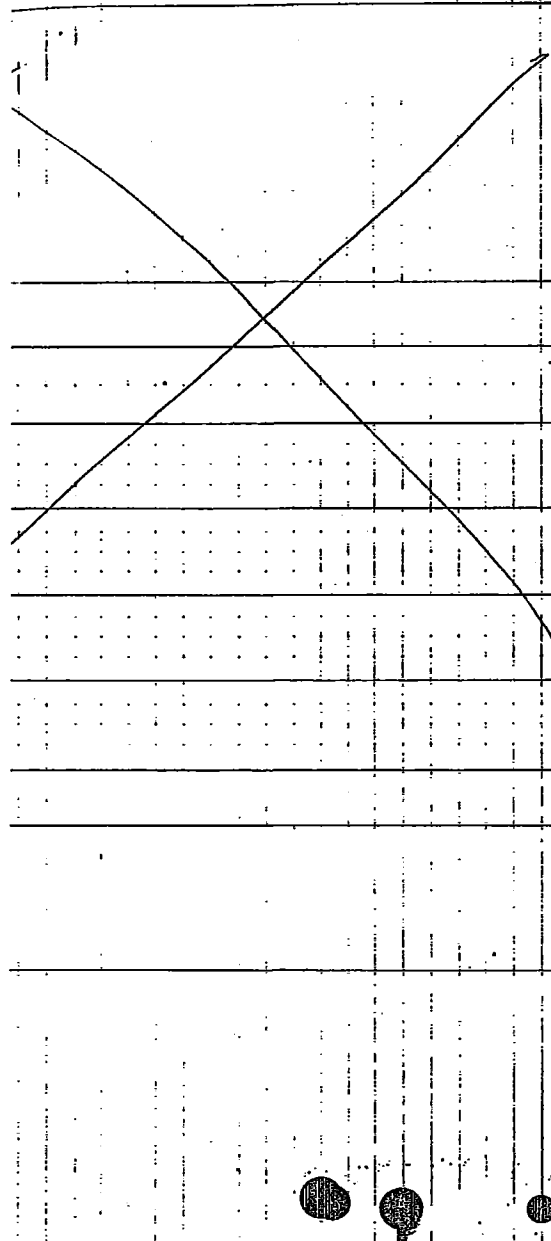
LOT NOS.	GRANTOR	GRANTEE	NO. OF QUARTERS	RECORD NO.	PL. QUARTER	N.W. QUARTER	S.W. QUARTER	E.S. QUARTER	ACRES	REMARKS	DATE
NE/AS/NE, NW/AS/NE, SW/AS/NE, SE/AS/NE	NE/AS/NE, NW/AS/NE, SW/AS/NE, SE/AS/NE	NE/AS/NE, NW/AS/NE, SW/AS/NE, SE/AS/NE	NE/AS/NE, NW/AS/NE, SW/AS/NE, SE/AS/NE	NE/AS/NE, NW/AS/NE, SW/AS/NE, SE/AS/NE	NE/AS/NE, NW/AS/NE, SW/AS/NE, SE/AS/NE	NE/AS/NE, NW/AS/NE, SW/AS/NE, SE/AS/NE	NE/AS/NE, NW/AS/NE, SW/AS/NE, SE/AS/NE	NE/AS/NE, NW/AS/NE, SW/AS/NE, SE/AS/NE			

SEC 23 TWP 14 N. R. 10

SARPY COUNTY, NEBRASKA

276

147	Robert James M.	Robert Fleming, Jr.	1	147 391					71.10-25		1-24-22
148	Robert James M.	Robert Fleming, Jr.	1	148 392					71.10-25		1-24-22
149	Robert James M.	Robert Fleming, Jr.	1	149 393					71.10-25		1-24-22
150	Robert James M.	Robert Fleming, Jr.	1	150 394					71.10-25		1-24-22
151	Robert James M.	Robert Fleming, Jr.	1	151 395					71.10-25		1-24-22
152	Robert James M.	Robert Fleming, Jr.	1	152 396					71.10-25		1-24-22
153	Robert James M.	Robert Fleming, Jr.	1	153 397					71.10-25		1-24-22
154	Robert James M.	Robert Fleming, Jr.	1	154 398					71.10-25		1-24-22
155	Robert James M.	Robert Fleming, Jr.	1	155 399					71.10-25		1-24-22
156	Robert James M.	Robert Fleming, Jr.	1	156 400					71.10-25		1-24-22
157	Robert James M.	Robert Fleming, Jr.	1	157 401					71.10-25		1-24-22
158	Robert James M.	Robert Fleming, Jr.	1	158 402					71.10-25		1-24-22
159	Robert James M.	Robert Fleming, Jr.	1	159 403					71.10-25		1-24-22
160	Robert James M.	Robert Fleming, Jr.	1	160 404					71.10-25		1-24-22
161	Robert James M.	Robert Fleming, Jr.	1	161 405					71.10-25		1-24-22
162	Robert James M.	Robert Fleming, Jr.	1	162 406					71.10-25		1-24-22
163	Robert James M.	Robert Fleming, Jr.	1	163 407					71.10-25		1-24-22
164	Robert James M.	Robert Fleming, Jr.	1	164 408					71.10-25		1-24-22
165	Robert James M.	Robert Fleming, Jr.	1	165 409					71.10-25		1-24-22
166	Robert James M.	Robert Fleming, Jr.	1	166 410					71.10-25		1-24-22
167	Robert James M.	Robert Fleming, Jr.	1	167 411					71.10-25		1-24-22
168	Robert James M.	Robert Fleming, Jr.	1	168 412					71.10-25		1-24-22
169	Robert James M.	Robert Fleming, Jr.	1	169 413					71.10-25		1-24-22
170	Robert James M.	Robert Fleming, Jr.	1	170 414					71.10-25		1-24-22
171	Robert James M.	Robert Fleming, Jr.	1	171 415					71.10-25		1-24-22
172	Robert James M.	Robert Fleming, Jr.	1	172 416					71.10-25		1-24-22
173	Robert James M.	Robert Fleming, Jr.	1	173 417					71.10-25		1-24-22
174	Robert James M.	Robert Fleming, Jr.	1	174 418					71.10-25		1-24-22
175	Robert James M.	Robert Fleming, Jr.	1	175 419					71.10-25		1-24-22
176	Robert James M.	Robert Fleming, Jr.	1	176 420					71.10-25		1-24-22
177	Robert James M.	Robert Fleming, Jr.	1	177 421					71.10-25		1-24-22
178	Robert James M.	Robert Fleming, Jr.	1	178 422					71.10-25		1-24-22
179	Robert James M.	Robert Fleming, Jr.	1	179 423					71.10-25		1-24-22
180	Robert James M.	Robert Fleming, Jr.	1	180 424					71.10-25		1-24-22
181	Robert James M.	Robert Fleming, Jr.	1	181 425					71.10-25		1-24-22
182	Robert James M.	Robert Fleming, Jr.	1	182 426					71.10-25		1-24-22
183	Robert James M.	Robert Fleming, Jr.	1	183 427					71.10-25		1-24-22
184	Robert James M.	Robert Fleming, Jr.	1	184 428					71.10-25		1-24-22
185	Robert James M.	Robert Fleming, Jr.	1	185 429					71.10-25		1-24-22
186	Robert James M.	Robert Fleming, Jr.	1	186 430					71.10-25		1-24-22
187	Robert James M.	Robert Fleming, Jr.	1	187 431					71.10-25		1-24-22
188	Robert James M.	Robert Fleming, Jr.	1	188 432					71.10-25		1-24-22
189	Robert James M.	Robert Fleming, Jr.	1	189 433					71.10-25		1-24-22
190	Robert James M.	Robert Fleming, Jr.	1	190 434					71.10-25		1-24-22
191	Robert James M.	Robert Fleming, Jr.	1	191 435					71.10-25		1-24-22
192	Robert James M.	Robert Fleming, Jr.	1	192 436					71.10-25		1-24-22
193	Robert James M.	Robert Fleming, Jr.	1	193 437					71.10-25		1-24-22
194	Robert James M.	Robert Fleming, Jr.	1	194 438					71.10-25		1-24-22
195	Robert James M.	Robert Fleming, Jr.	1	195 439					71.10-25		1-24-22
196	Robert James M.	Robert Fleming, Jr.	1	196 440					71.10-25		1-24-22
197	Robert James M.	Robert Fleming, Jr.	1	197 441					71.10-25		1-24-22
198	Robert James M.	Robert Fleming, Jr.	1	198 442					71.10-25		1-24-22
199	Robert James M.	Robert Fleming, Jr.	1	199 443					71.10-25		1-24-22
200	Robert James M.	Robert Fleming, Jr.	1	200 444					71.10-25		1-24-22



Numerical Land Index, Sargy County, Nebraska

NE/ANER/ _____ LOT NOS. _____ NE/ASW/ _____ NE/AS/EA/ _____ SEC. 35 TWP. 14 RANG. 20
 NW/ANER/ _____ NW/ASW/ _____ NW/AS/EA/ _____ SARGY COUNTY
 SW/ANER/ _____ SW/ASW/ _____ SW/AS/EA/ _____ NEBRASKA
 SE/ANER/ _____ SE/ASW/ _____ SE/AS/EA/ _____ 279

DATE	GRANTOR	GRANTEE	KIND OF INSTRUMENT	RECORD NUMBER	M. QUANTER				S.W. QUANTER				S.E. QUANTER				ACRES	REMARKS
					1	2	3	4	1	2	3	4	1	2	3	4		
6-9-88	Gallegos Ray E. et al	Civil City Dist. Bank	Part of Trust	88-0782														
6-9-88	Gallegos Ray E. et al	Civil City Dist. Bank	Trust	88-0783														
6-9-88	Dunphy M. Thoma	Gallegos Ray E. et al	Trust	88-0784														
6-31-88	University Credit Corp	Trust, Dennis	Trust	88-0785														
10-11-88	Trust, Dennis	Bank of Full Oklahoma	Trust	88-1721														
12-72-88	Trust, Dennis	Bank of Full Oklahoma	Trust	88-1478														
10-74-88	Trust, Dennis	Trust, Dennis	Trust	88-1479														
10-74-88	Trust, Dennis	Trust, Dennis	Trust	88-1480														
10-74-88	Trust, Dennis	Trust, Dennis	Trust	88-1481														
10-74-88	Trust, Dennis	Trust, Dennis	Trust	88-1482														
10-74-88	Trust, Dennis	Trust, Dennis	Trust	88-1483														
10-74-88	Trust, Dennis	Trust, Dennis	Trust	88-1484														
10-74-88	Trust, Dennis	Trust, Dennis	Trust	88-1485														
10-74-88	Trust, Dennis	Trust, Dennis	Trust	88-1486														
10-74-88	Trust, Dennis	Trust, Dennis	Trust	88-1487														
10-74-88	Trust, Dennis	Trust, Dennis	Trust	88-1488														
10-74-88	Trust, Dennis	Trust, Dennis	Trust	88-1489														
10-74-88	Trust, Dennis	Trust, Dennis	Trust	88-1490														
10-74-88	Trust, Dennis	Trust, Dennis	Trust	88-1491														
10-74-88	Trust, Dennis	Trust, Dennis	Trust	88-1492														
10-74-88	Trust, Dennis	Trust, Dennis	Trust	88-1493														
10-74-88	Trust, Dennis	Trust, Dennis	Trust	88-1494														
10-74-88	Trust, Dennis	Trust, Dennis	Trust	88-1495														
10-74-88	Trust, Dennis	Trust, Dennis	Trust	88-1496														
10-74-88	Trust, Dennis	Trust, Dennis	Trust	88-1497														
10-74-88	Trust, Dennis	Trust, Dennis	Trust	88-1498														
10-74-88	Trust, Dennis	Trust, Dennis	Trust	88-1499														
10-74-88	Trust, Dennis	Trust, Dennis	Trust	88-1500														
10-74-88	Trust, Dennis	Trust, Dennis	Trust	88-1501														
10-74-88	Trust, Dennis	Trust, Dennis	Trust	88-1502														
10-74-88	Trust, Dennis	Trust, Dennis	Trust	88-1503														
10-74-88	Trust, Dennis	Trust, Dennis	Trust	88-1504														
10-74-88	Trust, Dennis	Trust, Dennis	Trust	88-1505														
10-74-88	Trust, Dennis	Trust, Dennis	Trust	88-1506														
10-74-88	Trust, Dennis	Trust, Dennis	Trust	88-1507														
10-74-88	Trust, Dennis	Trust, Dennis	Trust	88-1508														
10-74-88	Trust, Dennis	Trust, Dennis	Trust	88-1509														
10-74-88	Trust, Dennis	Trust, Dennis	Trust	88-1510														
10-74-88	Trust, Dennis	Trust, Dennis	Trust	88-1511														
10-74-88	Trust, Dennis	Trust, Dennis	Trust	88-1512														
10-74-88	Trust, Dennis	Trust, Dennis	Trust	88-1513														
10-74-88	Trust, Dennis	Trust, Dennis	Trust	88-1514														
10-74-88	Trust, Dennis	Trust, Dennis	Trust	88-1515														
10-74-88	Trust, Dennis	Trust, Dennis	Trust	88-1516														
10-74-88	Trust, Dennis	Trust, Dennis	Trust	88-1517														
10-74-88	Trust, Dennis	Trust, Dennis	Trust	88-1518														
10-74-88	Trust, Dennis	Trust, Dennis	Trust	88-1519														
10-74-88	Trust, Dennis	Trust, Dennis	Trust	88-1520														
10-74-88	Trust, Dennis	Trust, Dennis	Trust	88-1521														
10-74-88	Trust, Dennis	Trust, Dennis	Trust	88-1522														
10-74-88	Trust, Dennis	Trust, Dennis	Trust	88-1523														
10-74-88	Trust, Dennis	Trust, Dennis	Trust	88-1524														
10-74-88	Trust, Dennis	Trust, Dennis	Trust	88-1525														
10-74-88	Trust, Dennis	Trust, Dennis	Trust	88-1526														
10-74-88	Trust, Dennis	Trust, Dennis	Trust	88-1527														
10-74-88	Trust, Dennis	Trust, Dennis	Trust	88-1528														
10-74-88	Trust, Dennis	Trust, Dennis	Trust	88-1529														
10-74-88	Trust, Dennis	Trust, Dennis	Trust	88-1530														
10-74-88	Trust, Dennis	Trust, Dennis	Trust	88-1531														
10-74-88	Trust, Dennis	Trust, Dennis	Trust	88-1532														
10-74-88	Trust, Dennis	Trust, Dennis	Trust	88-1533														
10-74-88	Trust, Dennis	Trust, Dennis	Trust	88-1534														
10-74-88	Trust, Dennis	Trust, Dennis	Trust	88-1535														
10-74-88	Trust, Dennis	Trust, Dennis	Trust	88-1536														
10-74-88	Trust, Dennis	Trust, Dennis	Trust	88-1537														
10-74-88	Trust, Dennis	Trust, Dennis	Trust	88-1538														
10-74-88	Trust, Dennis	Trust, Dennis	Trust	88-1539														
10-74-88	Trust, Dennis	Trust, Dennis	Trust	88-1540														
10-74-88	Trust, Dennis	Trust, Dennis	Trust	88-1541														
10-74-88	Trust, Dennis	Trust, Dennis	Trust	88-1542														
10-74-88	Trust, Dennis	Trust, Dennis	Trust	88-1543														
10-74-88	Trust, Dennis	Trust, Dennis	Trust	88-1544														
10-74-88	Trust, Dennis	Trust, Dennis	Trust	88-1545														
10-74-88	Trust, Dennis	Trust, Dennis	Trust	88-1546														
10-74-88	Trust, Dennis	Trust, Dennis	Trust	88-1547														
10-74-88	Trust, Dennis	Trust, Dennis	Trust	88-1548														
10-74-88	Trust, Dennis	Trust, Dennis	Trust	88-1549														
10-74-88	Trust, Dennis	Trust, Dennis	Trust	88-1550														
10-74-88	Trust, Dennis	Trust, Dennis	Trust	88-1551														
10-74-88	Trust, Dennis	Trust, Dennis	Trust	88-1552														
10-74-88	Trust, Dennis	Trust, Dennis	Trust	88-1553														
10-74-88	Trust, Dennis	Trust, Dennis	Trust	88-1554														
10-74-88	Trust, Dennis	Trust, Dennis	Trust	88-1555														
10-74-88	Trust, Dennis	Trust, Dennis	Trust	88-1556														
10-74-88	Trust, Dennis	Trust, Dennis	Trust	88-1557														
10-74-88	Trust, Dennis	Trust, Dennis	Trust	88-1558														
10-74-88	Trust, Dennis	Trust, Dennis	Trust	88-1559														
10-74-88	Trust, Dennis	Trust, Dennis	Trust	88-1560														
10-74-88	Trust, Dennis	Trust, Dennis	Trust	88-1561														
10-74-88	Trust, Dennis	Trust, Dennis	Trust	88-1562														
10-74-88	Trust, Dennis	Trust, Dennis	Trust	88-1563														
10-74-88	Trust, Dennis	Trust, Dennis	Trust	88-1564														
10-74-88	Trust, Dennis	Trust, Dennis	Trust	88-1565														
10-74-88	Trust, Dennis	Trust, Dennis	Trust	88-1566														
10-74-88	Trust, Dennis	Trust, Dennis	Trust	88-1567														
10-74-88	Trust, Dennis	Trust, Dennis	Trust	88-1568														

Security Land Title Company - Title Plant Search Results

Title Plant Search Results

Search Date: 4/29/2010

Certification Date: 4/23/2010

Found: 2 entries

County: Sarpy

Document Type: All

Input Name: wemhoff g/m

Party: First Party

Case Number:

Sounder: On

From Date:

Nickname: On

Through Date:

Abbreviation: On

First Party Second Party	File Date	Document Type	Case Number	Amount	Remarks Additional Remarks
wemhoff gerard	9/6/2000	JDG	CI06-1328	\$0.00	
WEMHOFF GERARD	8/24/2007	JDG	CI06-1465	\$0.00	

Handwritten: ~~CI06-1328~~
Handwritten: CI06-1465
Handwritten: Surpender's land - awards shares per

End of Search

BRIEF LEGAL: N E S W 23-14-10 (Cortemil Acres)

BOOK/PAGE	DATE MO/DAY/YR	INST.	DEED/MORTGAGE INDEX
+ 33-505	3-2-1901	W D	Wm Bray E & S W ↓ Wm + William Bray & wife E & S W
+ 61-270	4-17-44	W D	↓ E & S W E & S W exp N 277 W 4-22 (R 25) (TR 64408)
+ 141-92	4-28-69	W D	↓ Dorothy Denver & Lillian K. Day no ear
+ 141-93	4-28-69	W D	↓ Jesse Everett ↓ R 25 no ear
+ 148-263	2-7-73	W D	R 25 no ear
+ 148-919	4-24-73	R & L	R 2A + 5
+ 58-2255	10-17-85	agmt to amend	re: mchp - no 2101a
+ 58-2254	10-17-85	mas agt	↓ out of Everett time ↓ Envelope Jesse R 6 B which is N E S W at R 25
+ 98-18901	7-14-98	D O D	↓ Don Kiffe, as Trustee of Silver Street G B
+ 2003-72782	12-16-03	W D	Don Kiffe, as Trustee of Silver Street only assigned by Brans Don Kiffe - NOT as trustee - see caption.
2004-08376	3-11-04	Plus	Veronice Ann 4-28-10 → 4-27-10 BR

SEE ATTACHED FOR ADDITIONAL INDEXING:
 - Takeoff + Looked at and OK C Copy T T-F110