

MODIFICATION OF PROTECTIVE COVENANTS

Lots 1 through 184, inclusive, Crosskey Village-East, being a replatting of Lots 1, 2, 3 and Part of Lot 13, Crosskey Villages, a Subdivision as surveyed, platted and recorded in part of Section 8, T15N, R12 east of the 6th P.M., Douglas County, Nebraska. (the "Real Estate")

THIS AGREEMENT is made as of this 1st day of March, 1984, by the undersigned parties, all being residents of Douglas County, Nebraska. Each of the undersigned is one of the owners of the Real Estate as located in the Crosskey Villages Subdivision and wish to modify certain protective covenants ("Protective Covenants") applying to the Real Estate which were filed on the 22 day of August, 1978, at Book 602, Page 50 of the Miscellaneous Records of Douglas County, Nebraska in the following particulars only:

With respect to Section 3. Set-Back. The first sentence of such Section is hereby modified and amended to read as follows:

In any event, no building shall be located on any lot nearer than twenty-five (25) feet to front lot line, or nearer than twenty (20) feet to any side street line.

The balance of such Protective Covenants shall continue on in full force and effect and are hereby ratified and affirmed by the undersigned.

Owner of Lot(s)

Christi L. Bremmer  
Randy J. Bremmer

166

Randy J. Bremmer

David M. Lichtenauer  
David M. Lichtenauer

168

Tara J. Thomas

169

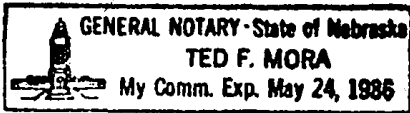
Kenneth S. Helmick

170

Edward H. Durst

STATE OF NEBRASKA     )  
                                       ) ss.  
 COUNTY OF                    )

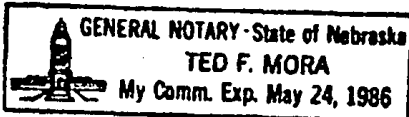
The foregoing instrument was acknowledged before me this  
19 day of Feb., 1984 by Randy J. Bremmer and  
Christa J. Bremmer, husband and wife.



Ted F. Mora  
 Notary Public

STATE OF NEBRASKA     )  
                                       ) ss.  
 COUNTY OF                    )

The foregoing instrument was acknowledged before me this  
19 day of Feb., 1984 by David L. Lichtenauer and  
David L. Lichtenauer, husband and wife.



Ted F. Mora  
 Notary Public

STATE OF NEBRASKA     )  
                                       ) ss.  
 COUNTY OF                    )

The foregoing instrument was acknowledged before me this  
 \_\_\_\_\_ day of \_\_\_\_\_, 1984 by Kenneth S. Helmick and  
 \_\_\_\_\_, husband and wife.

\_\_\_\_\_  
 Notary Public

STATE OF NEBRASKA     )  
                                       ) ss.  
 COUNTY OF                    )

The foregoing instrument was acknowledged before me this  
 \_\_\_\_\_ day of \_\_\_\_\_, 1984 by Edward H. Durst.

\_\_\_\_\_  
 Notary Public

MODIFICATION OF PROTECTIVE COVENANTS

Lots 1 through 184, inclusive, Crosskey Village-East, being a replatting of Lots 1, 2, 3 and Part of Lot 13, Crosskey Villages, a Subdivision as surveyed, platted and recorded in part of Section 8, T15N, R12 east of the 6th P.M., Douglas County, Nebraska. (the "Real Estate")

THIS AGREEMENT is made as of this 1st day of March, 1984, by the undersigned parties, all being residents of Douglas County, Nebraska. Each of the undersigned is one of the owners of the Real Estate as located in the Crosskey Villages Subdivision and wish to modify certain protective covenants ("Protective Covenants") applying to the Real Estate which were filed on the 22 day of August, 1978, at Book 602, Page 50 of the Miscellaneous Records of Douglas County, Nebraska in the following particulars only:

With respect to Section 3. Set-Back. The first sentence of such Section is hereby modified and amended to read as follows:

In any event, no building shall be located on any lot nearer than twenty-five (25) feet to front lot line, or nearer than twenty (20) feet to any side street line.

The balance of such Protective Covenants shall continue on in full force and effect and are hereby ratified and affirmed by the undersigned.

Owner of Lot(s)


Stephen J. Neely  
Stephen Neely

87

Donna B. Neely

STATE OF NEBRASKA     )  
                                  ) ss.  
COUNTY OF             )

The foregoing instrument was acknowledged before me this 19 day of Feb., 1984 by Stephen Neely and \_\_\_\_\_, husband and wife.



Ted F. Mora  
Notary Public

MODIFICATION OF PROTECTIVE COVENANTS

Lots 1 through 184, inclusive, Crosskey Village-East, being a replatting of Lots 1, 2, 3 and Part of Lot 13, Crosskey Villages, a Subdivision as surveyed, platted and recorded in part of Section 8, T15N, R12 east of the 6th P.M., Douglas County, Nebraska. (the "Real Estate")

THIS AGREEMENT is made as of this 1st day of March, 1984, by the undersigned parties, all being residents of Douglas County, Nebraska. Each of the undersigned is one of the owners of the Real Estate as located in the Crosskey Villages Subdivision and wish to modify certain protective covenants ("Protective Covenants") applying to the Real Estate which were filed on the 22 day of August, 1978, at Book 602, Page 50 of the Miscellaneous Records of Douglas County, Nebraska in the following particulars only:

With respect to Section 3. Set-Back. The first sentence of such Section is hereby modified and amended to read as follows:

In any event, no building shall be located on any lot nearer than twenty-five (25) feet to front lot line, or nearer than twenty (20) feet to any side street line.

The balance of such Protective Covenants shall continue on in full force and effect and are hereby ratified and affirmed by the undersigned.

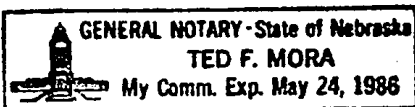
Owner of Lot(s)

184

Lynn E. Groff  
Lynn E. Groff  
Janet P. Groff  
Janet P. Groff

STATE OF NEBRASKA     )  
                                  ) ss.  
COUNTY OF             )

The foregoing instrument was acknowledged before me this 19 day of Feb., 1984 by Lynn E. Groff and Janet P. Groff, husband and wife.



Ted F. Mora  
Notary Public

MODIFICATION OF PROTECTIVE COVENANTS

Lots 1 through 184, inclusive, Crosskey Village-East, being a replatting of Lots 1, 2, 3 and Part of Lot 13, Crosskey Villages, a Subdivision as surveyed, platted and recorded in part of Section 8, T15N, R12 east of the 6th P.M., Douglas County, Nebraska. (the "Real Estate")

THIS AGREEMENT is made as of this 1st day of March, 1984, by the undersigned parties, all being residents of Douglas County, Nebraska. Each of the undersigned is one of the owners of the Real Estate as located in the Crosskey Villages Subdivision and wish to modify certain protective covenants ("Protective Covenants") applying to the Real Estate which were filed on the 22 day of August, 1978, at Book 602, Page 50 of the Miscellaneous Records of Douglas County, Nebraska in the following particulars only:

With respect to Section 3. Set-Back. The first sentence of such Section is hereby modified and amended to read as follows:

In any event, no building shall be located on any lot nearer than twenty-five (25) feet to front lot line, or nearer than twenty (20) feet to any side street line.

The balance of such Protective Covenants shall continue on in full force and effect and are hereby ratified and affirmed by the undersigned.

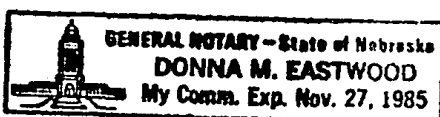
Owner of Lot(s)

H. Lee Gendler, Trustee  
H. Lee Gendler, Trustee

157 & 177

STATE OF NEBRASKA     )  
                                      ) ss.  
COUNTY OF                 )

The foregoing instrument was acknowledged before me this 20th day of February, 1984 by H. Lee Gendler, Trustee.



Donna M. Eastwood  
Notary Public

MODIFICATION OF PROTECTIVE COVENANTS

Lots 1 through 184, inclusive, Crosskey Village-East, being a replatting of Lots 1, 2, 3 and Part of Lot 13, Crosskey Villages, a Subdivision as surveyed, platted and recorded in part of Section 8, T15N, R12 east of the 6th P.M., Douglas County, Nebraska. (the "Real Estate")

THIS AGREEMENT is made as of this 1st day of March, 1984, by the undersigned parties, all being residents of Douglas County, Nebraska. Each of the undersigned is one of the owners of the Real Estate as located in the Crosskey Villages Subdivision and wish to modify certain protective covenants ("Protective Covenants") applying to the Real Estate which were filed on the 22 day of August, 1978, at Book 602, Page 50 of the Miscellaneous Records of Douglas County, Nebraska in the following particulars only:

With respect to Section 3. Set-Back. The first sentence of such Section is hereby modified and amended to read as follows:

In any event, no building shall be located on any lot nearer than twenty-five (25) feet to front lot line, or nearer than twenty (20) feet to any side street line.

The balance of such Protective Covenants shall continue on in full force and effect and are hereby ratified and affirmed by the undersigned.


Owner of Lot(s)

Mario B. Bawan  
Mario B. Bawan

171

Mary B. Bawan  
STATE OF NEBRASKA )  
COUNTY OF ) ss.  
)

19 The foregoing instrument was acknowledged before me this day of Feb., 1984 by Mario B. Bawan and                     , husband and wife.



Ted F. Mora  
Notary Public

MODIFICATION OF PROTECTIVE COVENANTS

Lots 1 through 184, inclusive, Crosskey Village-East, being a replatting of Lots 1, 2, 3 and Part of Lot 13, Crosskey Villages, a Subdivision as surveyed, platted and recorded in part of Section 8, T15N, R12 east of the 6th P.M., Douglas County, Nebraska. (the "Real Estate")

THIS AGREEMENT is made as of this 1st day of March, 1984, by the undersigned parties, all being residents of Douglas County, Nebraska. Each of the undersigned is one of the owners of the Real Estate as located in the Crosskey Villages Subdivision and wish to modify certain protective covenants ("Protective Covenants") applying to the Real Estate which were filed on the 22 day of August, 1978, at Book 602, Page 50 of the Miscellaneous Records of Douglas County, Nebraska in the following particulars only:

With respect to Section 3. Set-Back. The first sentence of such Section is hereby modified and amended to read as follows:

In any event, no building shall be located on any lot nearer than twenty-five (25) feet to front lot line, or nearer than twenty (20) feet to any side street line.

The balance of such Protective Covenants shall continue on in full force and effect and are hereby ratified and affirmed by the undersigned.

Owner of Lot(s)

Mark L. Uden  
Mark L. Uden

91

Alfred G. Uden

Judith A. Burrell  
Judith A. Burrell

93

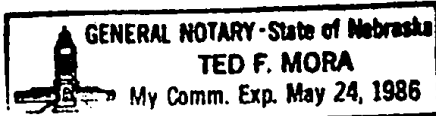
Millard G. Holmes  
Millard G. Holmes

160

Lori K. Holmes

STATE OF NEBRASKA )  
 ) ss.  
COUNTY OF )


The foregoing instrument was acknowledged before me this  
19 day of Feb., 1984 by Mark L. Uden and  
Mark L. Uden, husband and wife.



Ted F. Mora  
Notary Public

STATE OF NEBRASKA )  
 ) ss.  
COUNTY OF )

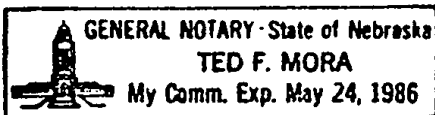
The foregoing instrument was acknowledged before me this  
19 day of Feb., 1984 by Judith A. Burrell.



Ted F. Mora  
Notary Public

STATE OF NEBRASKA )  
 ) ss.  
COUNTY OF )

The foregoing instrument was acknowledged before me this  
19 day of Feb., 1984 by Millard G. Holmes and  
Lois R. Holmes, husband and wife.



Ted F. Mora  
Notary Public



MODIFICATION OF PROTECTIVE COVENANTS

Lots 1 through 184, inclusive, Crosskey Village-East, being a replatting of Lots 1, 2, 3 and Part of Lot 13, Crosskey Villages, a Subdivision as surveyed, platted and recorded in part of Section 8, T15N, R12 east of the 6th P.M., Douglas County, Nebraska. (the "Real Estate")

THIS AGREEMENT is made as of this 1st day of March, 1984, by the undersigned parties, all being residents of Douglas County, Nebraska. Each of the undersigned is one of the owners of the Real Estate as located in the Crosskey Villages Subdivision and wish to modify certain protective covenants ("Protective Covenants") applying to the Real Estate which were filed on the 22 day of August, 1978, at Book 602, Page 50 of the Miscellaneous Records of Douglas County, Nebraska in the following particulars only:

With respect to Section 3. Set-Back. The first sentence of such Section is hereby modified and amended to read as follows:

In any event, no building shall be located on any lot nearer than twenty-five (25) feet to front lot line, or nearer than twenty (20) feet to any side street line.

The balance of such Protective Covenants shall continue on in full force and effect and are hereby ratified and affirmed by the undersigned.

Owner of Lot(s)

88

James F. Scharitz  
James F. Scharitz

Mary Ann Scharitz

89

Mark W. Grabow  
Mark W. Grabow

172

John E. Franks  
John E. Franks

Michael L. Finney  
Michael L. Finney

173

Leslie D. Meggers  
Leslie D. Meggers

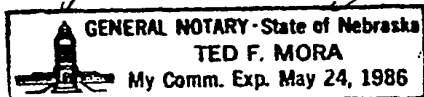
174

Berdena A. Moore  
Berdena A. Moore

175

STATE OF NEBRASKA )  
 ) ss.  
COUNTY OF )


The foregoing instrument was acknowledged before me this  
19 day of Sept., 1984 by James F. Schartz and  
Mary Ann Schartz, husband and wife.



Ted F. Mora  
Notary Public

STATE OF NEBRASKA )  
 ) ss.  
COUNTY OF )

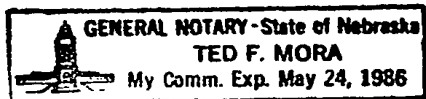
The foregoing instrument was acknowledged before me this  
19 day of February, 1984 by Mark W. Grabow and  
Connie Grabow, husband and wife.



Ted F. Mora  
Notary Public

STATE OF NEBRASKA )  
 ) ss.  
COUNTY OF )

The foregoing instrument was acknowledged before me this  
19 day of Feb., 1984 by John E. Franks and  
\_\_\_\_\_, husband and wife.




Ted F. Mora  
Notary Public

STATE OF NEBRASKA )  
 ) ss.  
COUNTY OF )

The foregoing instrument was acknowledged before me this

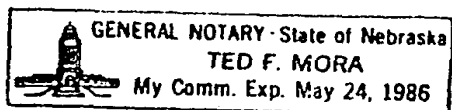
19 day of Feb., 1984 by Michael L. Finney.



Ted F. Mora  
Notary Public

STATE OF NEBRASKA )  
 ) ss.  
COUNTY OF )

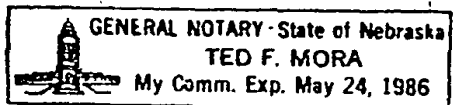
19 The foregoing instrument was acknowledged before me this  
day of Feb., 1984 by Leslie D. Meggers.



Ted F. Mora  
Notary Public

STATE OF NEBRASKA )  
 ) ss.  
COUNTY OF )

19 The foregoing instrument was acknowledged before me this  
day of Feb., 1984 by Berdena A. Moore.



Ted F. Mora  
Notary Public

MODIFICATION OF PROTECTIVE COVENANTS

Lots 1 through 184, inclusive, Crosskey Village-East, being a replatting of Lots 1, 2, 3 and Part of Lot 13, Crosskey Villages, a Subdivision as surveyed, platted and recorded in part of Section 8, T15N, R12 east of the 6th P.M., Douglas County, Nebraska. (the "Real Estate")

THIS AGREEMENT is made as of this 1st day of March, 1984, by the undersigned parties, all being residents of Douglas County, Nebraska. Each of the undersigned is one of the owners of the Real Estate as located in the Crosskey Villages Subdivision and wish to modify certain protective covenants ("Protective Covenants") applying to the Real Estate which were filed on the 22 day of August, 1978, at Book 602, Page 50 of the Miscellaneous Records of Douglas County, Nebraska in the following particulars only:

With respect to Section 3. Set-Back. The first sentence of such Section is hereby modified and amended to read as follows:

In any event, no building shall be located on any lot nearer than twenty-five (25) feet to front lot line, or nearer than twenty (20) feet to any side street line.

The balance of such Protective Covenants shall continue on in full force and effect and are hereby ratified and affirmed by the undersigned.

Owner of Lot(s)

Rogers Construction Co.

1-14, 92, 139-156, 158-159  
161-165, 176, 178-183

By: [Signature]

Westgate Plaza, Inc.

15-86, 94-138

By: [Signature]

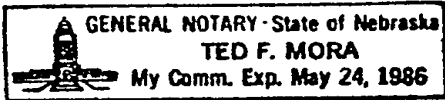
Jillian A. Fesler  
496-2341

167

STATE OF NEBRASKA     )  
                                  ) ss.  
COUNTY OF                )

The foregoing instrument was acknowledged before me this 19 day of Feb., 1984 by Franklin P. Rogers, of Rogers Construction Company, on behalf of


the corporation.



Ted F. Mora  
Notary Public

STATE OF NEBRASKA )  
 ) ss.  
COUNTY OF )

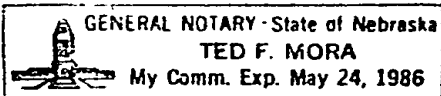
The foregoing instrument was acknowledged before me this 19 day of Feb., 1984 by J. P. Rogers, of Westgate Plaza, Inc., on behalf of the corporation.



Ted F. Mora  
Notary Public

STATE OF NEBRASKA )  
 ) ss.  
COUNTY OF )

The foregoing instrument was acknowledged before me this 19 day of Feb., 1984 by Jillian A. Fesler.



Ted F. Mora  
Notary Public

MODIFICATION OF PROTECTIVE COVENANTS

Lots 1 through 184, inclusive, Crosskey Village-East, being a replatting of Lots 1, 2, 3 and Part of Lot 13, Crosskey Villages, a Subdivision as surveyed, platted and recorded in part of Section 8, T15N, R12 east of the 6th P.M., Douglas County, Nebraska. (the "Real Estate")

THIS AGREEMENT is made as of this 1st day of March, 1984, by the undersigned parties, all being residents of Douglas County, Nebraska. Each of the undersigned is one of the owners of the Real Estate as located in the Crosskey Villages Subdivision and wish to modify certain protective covenants ("Protective Covenants") applying to the Real Estate which were filed on the 22 day of August, 1978, at Book 602, Page 50 of the Miscellaneous Records of Douglas County, Nebraska in the following particulars only:

With respect to Section 3. Set-Back. The first sentence of such Section is hereby modified and amended to read as follows:

In any event, no building shall be located on any lot nearer than twenty-five (25) feet to front lot line, or nearer than twenty (20) feet to any side street line.

The balance of such Protective Covenants shall continue on in full force and effect and are hereby ratified and affirmed by the undersigned.

Owner of Lot(s)


Michael L. Grant  
Michael L. Grant

90

Susan Pope Lynne (Grant)  
Susan Pope Lynne

STATE OF NEBRASKA     )  
                                      ) ss.  
COUNTY OF                 )


The foregoing instrument was acknowledged before me this 19 day of Feb., 1984 by Michael L. Grant.



Ted F. Mora  
Notary Public

STATE OF NEBRASKA )  
COUNTY OF ) ss.  
)

19 The foregoing instrument was acknowledged before me this  
day of Feb., 1984 by Susan Pope Lynne.



Ted F. Mora  
Notary Public

22 Misc

RECEIVED

1984 MAR 27 AM 11:01

C. HAROLD OSTLER  
REGISTER OF DEEDS  
DOUGLAS COUNTY, NEBR.

Book 707  
Page 395  
of Misc

Fee 167.50  
Index /  
Comped /  
85-458 etc  
85-458