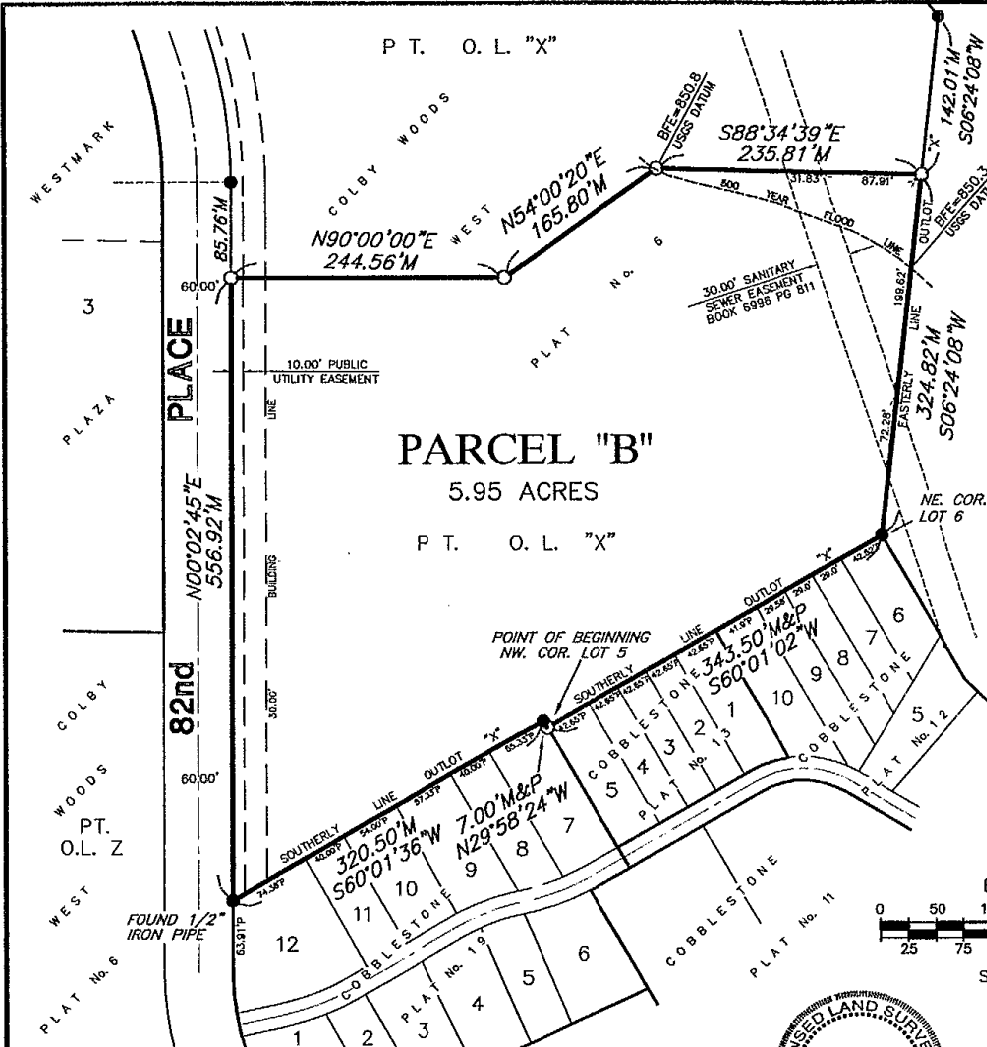


FILED FOR RECORD  
POLK COUNTY, IOWA

INST # **093042**  
RECORDING FEE **1100.**  
AUDITOR FEE \_\_\_\_\_  
01 JUN -6 A 8:46.5  
MULLEN, J. BRIEN  
SHERIFF, URBANDALE IOWA 50322 PH.(515) 276-0467

RETURN TO:

PREPARED BY: JOEL R. ROMÉY BISHOP ENGINEERING CO., INC. 3501 104th Street URBANDALE IOWA 50322 PH.(515) 276-0467




# PLAT OF SURVEY

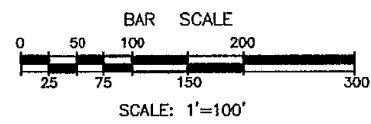
### PROPERTY DESCRIPTION:

A PORTION OF OUTLOT X IN COLBY WOODS WEST PLAT No. 6, AN OFFICIAL PLAT, NOW INCLUDED IN AND FORMING A PART OF THE CITY OF URBANDALE, POLK COUNTY, IOWA DESCRIBED AS FOLLOWS:  
 BEGINNING AT THE NORTHWEST CORNER OF LOT 5 IN COBBLESTONE PLAT No. 13, AN OFFICIAL PLAT, CITY OF URBANDALE, POLK COUNTY, IOWA, SAID POINT ALSO BEING ON THE SOUTHERLY LINE OF OUTLOT X IN COLBY WOODS WEST PLAT No. 6, AN OFFICIAL PLAT, CITY OF URBANDALE, POLK COUNTY, IOWA; THENCE, N29°58'24\"/>

SAID TRACT OF LAND BEING SUBJECT TO AND TOGETHER WITH ANY AND ALL EASEMENTS OF RECORD.  
 SAID TRACT OF LAND CONTAINS 5.95 ACRES MORE OR LESS.  
 SAID TRACT OF LAND TO BE KNOWN AS LOT 7 IN COLBY WOODS WEST PLAT No. 7.



- LEGEND:**
- INDICATES PROPERTY CORNER FOUND IRON PIPE #3169 UNLESS OTHERWISE NOTED.
  - INDICATES PROPERTY CORNER SET 3/4\"/>




**PROPRIETOR:**  
 CHARLES I. & RUTH COLBY INVESTMENT TRUST

**SURVEY FOR:**  
 ESSEX CORPORATION  
 11606 NICHOLAS STREET  
 SUITE 100  
 OMAHA, NEBRASKA, 68154

**DATE OF FIELD WORK:** BJ 11 MAY 2001

**Bishop Engineering Company**  
 3501 104th Street  
 Des Moines, Iowa, 50322  
 515-276-0467



I HEREBY CERTIFY THAT THIS LAND SURVEYING DOCUMENT WAS PREPARED BY ME AND THE RELATED SURVEY WORK WAS PERFORMED UNDER MY DIRECT PERSONAL SUPERVISION AND THAT I AM A DULY LICENSED PROFESSIONAL LAND SURVEYOR UNDER THE LAWS OF THE STATE OF IOWA. LICENSE RENEWAL DATE: 31 DEC. 2001

SIGNED: *Joel R. Roméy* DATE: *06/05/01*  
 JOEL R. ROMÉY P.L.S. 12971

DRAWING NO. '01-87  
 Ref. '00-375

Book 8850 Page 87 634 File Number: 2001-00043081 Sect 1