

FORM IX, EOPC/ELPC, RATIFICATION AND ASSIGNMENT (IA, IL, IN, KS, NE)  
Easement only KS, IA

1155

[1a]

STATE OF : IOWA  
COUNTY OF: WARREN

WARREN COUNTY, IOWA  
FILED FOR RECORD

92 AUG -5 PM 2:52

BOOK 75 PAGE 418-436  
JUDITH K. LATHROP, RECORDER

Recording Requested by and  
When Recorded Return to:

DEPUTY

*Jane Little* 345.00  
*kg*

Vinson & Elkins, L.L.P.  
2500 First City Tower  
Houston, Texas 77002-6760  
Attn: Yvonne Onak, Legal Assistant

Mail Tax Statements to:

Enron Liquids Pipeline Company  
c/o Enron Corp.  
P. O. Box 1188  
Houston, Texas 77251-1188  
Attn: James L. Watson, Tax Manager

IOWA THIS TRANSACTION IS EXEMPT UNDER EXEMPTION 17 (EASEMENTS) OF IOWA CODE § 428A.2. NO REVENUE STAMPS  
REQUIRED.

#### RATIFICATION AND ASSIGNMENT

This Ratification and Assignment (this "Ratification") effective as of January 1, 1967 (the "Effective Date") is from ENRON GAS PROCESSING COMPANY, a Delaware corporation (formerly named NORTHERN GAS PRODUCTS COMPANY) with its general office at 1400 Smith, Houston, Texas 77002, and whose mailing address of P. O. Box 1188, Houston, Texas 77251-1188, Attn: Supervisor of Administration for ELPC ("Assignor"), in favor of ENRON LIQUIDS PIPELINE COMPANY, a Delaware corporation (formerly named HYDROCARBON TRANSPORTATION, INC.), with its general office at 1400 Smith, Houston, Texas 77002, and whose mailing address of P.O.

Instrument 1 of 3  
instruments to be recorded

Box 1188, Houston, Texas 77251-1188, Attn: Supervisor of Administration for ELPC ("Assignee").

WHEREAS, on January 1, 1967, Northern Gas Products Company, as assignor, made and delivered to Hydrocarbon Transportation, Inc., as assignee, an Assignment (the "Assignment") conveying certain property and interests as described in the Assignment; whereas a question has arisen relating to the effectiveness of the Assignment; whereas the Assignment did not include all property intended to be transferred thereby; and whereas, the parties hereto wish to ratify the Assignment with new words of assignment and to transfer the additional property intended to be transferred thereby, all as of the Effective Date.

NOW, THEREFORE, for and in consideration of ten dollars and other good and valuable consideration, the receipt and sufficiency of which is hereby acknowledged, Assignor and Assignee hereby agree as follows: (a) Assignor and Assignee hereby ratify, confirm and adopt the Assignment and (b) Assignor hereby transfers, assigns, conveys and delivers unto Assignee, its successors and assigns, all of Assignor's right, title and interest in and to the easements, rights-of-way, leases, licenses, permits and other instruments, if any, described in (1) the Assignment and (2) Exhibit A, which is attached hereto and incorporated herein for all purposes, (collectively, the "Easements") and all pipelines, fixtures and appurtenances of the Assignor in and on the Easements (collectively, the "Property").

TO HAVE AND TO HOLD the Property, together with all right, title and interest of Assignor therein, unto Assignee, and the successors and assigns of Assignee, forever.

(1) The Exhibit.

Reference is made to Exhibit A which is attached hereto and made a part hereof for all purposes. References in the Exhibit to instruments on file in the public records are made for all purposes. Unless provided otherwise, all recording references in the Exhibit are to the appropriate records of the county or counties in which the Property is located. Reference in the Exhibit hereto to any instrument (or reference in any such instrument to any other instrument) shall not be deemed to make valid or enforceable any instrument which is not valid or enforceable or to modify or change the legal effect of any such instrument.

(2) Recordation.

To facilitate recording or filing of this Ratification, the counterpart to be recorded in a given county may contain only those portions of the exhibits that describe property located in such county. Assignor and Assignee have each retained a counterpart of this Ratification with complete exhibits. Another counterpart of this Ratification with complete exhibits is to be filed in the official real property records of Sedgwick County, Kansas.

IN WITNESS WHEREOF, this Ratification is executed the 23 day of July, 1992 to be effective as of the Effective Date.

ATTEST  
ENRON GAS PROCESSING COMPANY  
Sarah A. Galey  
Assistant Secretary

ENRON GAS PROCESSING COMPANY

By: Rodney L. Gray  
Rodney L. Gray  
Vice President and Treasurer

ASSIGNOR

ATTEST  
ENRON LIQUIDS PIPELINE COMPANY  
Sarah A. Galey  
Assistant Secretary

ENRON LIQUIDS PIPELINE COMPANY

By: Rodney L. Gray  
Rodney L. Gray  
Vice President and Treasurer

ASSIGNEE

Attachment: Exhibit A - Description of Property

PAENRMLPCONVEYEOPC3.SSM 07/22/92 9:01pm

THE STATE OF TEXAS §  
§  
COUNTY OF HARRIS §

BE IT REMEMBERED, that I, Mike Wilson, a Notary Public duly qualified, commissioned, sworn and acting in and for the State of Texas, hereby certify that, on this 23 day of July, 1992, there appeared before me, Rodney L. Gray, Vice President and Treasurer, and Sarah A. Galey, Assistant Secretary, respectively, of ENRON GAS PROCESSING COMPANY, a Delaware corporation, with its general offices at 1400 Smith, Houston, Texas 77002, and whose mailing address is P. O. Box 1188, Houston, Texas 77251-1188.

(Illinois)

I, a Notary Public, in and for the County and State aforesaid, DO HEREBY CERTIFY, that the above named persons, respectively, of said corporation, Delaware corporation and personally known to me to be the persons whose names are subscribed to the foregoing instrument, appeared before me this day in person and severally acknowledged that as such designated officers, they have signed and delivered the foregoing instrument as their free and voluntary act, and as the free and voluntary act and deed of said corporation, for the uses and purposes therein set forth.

(Indiana)


Before me, a Notary Public in and for said State, personally appeared the above named persons, known to me to be the designated officers who acknowledged execution of the foregoing instrument for and on behalf of said corporation, and who, having been duly sworn, stated that they were authorized to execute such instrument.

(Iowa)

On this day, before me, a Notary Public in and for the said State, personally appeared the above named persons, to me personally known, who being by me duly sworn, did say that they are the designated officers of the corporation executing the foregoing instrument, that the seals affixed thereto are the seals of the corporation; that the instrument was signed and sealed on behalf of the corporation by authority of their boards of directors; that the officers acknowledged the execution of said instrument to be the voluntary act and deed of the corporation by them voluntarily executed.

IN WITNESS WHEREOF, I have hereunto set my hand and official seal in the City of Houston, County of Harris and State of Texas, this 23 day of July, 1992.

[Notary Seal]



Mike Gibson  
Notary Public in and for  
The State of Texas


Mike Gibson  
Printed Name of Notary Public

My Commission Expires:  
12-30-95

KANSAS

STATE OF TEXAS §  
                                          §  
COUNTY OF HARRIS §

This instrument was acknowledged before me on the 23 day of July, 1992 by Rodney L. Gray, as Vice President and Treasurer, of ENRON GAS PROCESSING COMPANY, a Delaware corporation.



Mike Gibson  
Notary Public in and for the  
State of Texas


Mike Gibson  
Printed Name of Notary Public

My Commission Expires:  
12-30-95

NEBRASKA

STATE OF TEXAS §  
                                          §  
COUNTY OF HARRIS §

The foregoing instrument was acknowledged before me this 23 day of July, 1992 by Rodney L. Gray, as Vice President and Treasurer, of ENRON GAS PROCESSING COMPANY, a Delaware corporation.



Mike Gibson  
Notary Public in and for the  
State of Texas


Mike Gibson  
Printed Name of Notary Public

My Commission Expires:  
12-30-95

KANSAS

STATE OF TEXAS §  
§  
COUNTY OF HARRIS §

This instrument was acknowledged before me on the 27 day of July, 1992 by Rodney L. Gray, as Vice President and Treasurer, of ENRON LIQUIDS PIPELINE COMPANY, a Delaware corporation.



Mike Gibson  
Notary Public in and for the  
State of Texas

My Commission Expires:  
12-30-95

NEBRASKA

THE STATE OF TEXAS §  
§  
COUNTY OF HARRIS §

The foregoing instrument was acknowledged before me this 27 day of July, 1992. by Rodney L. Gray, as Vice President and Treasurer, of ENRON LIQUIDS PIPELINE COMPANY, a Delaware corporation on behalf of the corporation.

[Notary Seal]



Mike Gibson  
Notary Public in and for  
The State of Texas

My Commission Expires:  
12-30-95

PA:ENRUMLP:COONVEY:EGPC3.SSM 07/23/92 12:37pm

1992/07/26

EXHIBIT A  
WARREN COUNTY, IOWA

RECORD NO	INSTRUMENT	GRANTOR	GRAMTEE	DATE	BOOK	PAGE	FILE	DESCRIPTION
IA-101-448	Pipeline Easement	Kitt, Katherine L.	Northern Gas Products Co.	05/26/61	024	544	3654	T7N-R25W, 5th P.M. ----- Sec 7: W 72 acres SW/4
IA-101-450	Pipeline Easement	Collins, Marcelle, a/k/a Marcella Rose Collins	Northern Gas Products Co.	05/15/61	024	516	3294	T7N-R25W, 5th P.M. ----- Sec 7: S/2 NW/4
IA-101-451	Pipeline Easement	Hanson, Maude	Northern Gas Products Co.	05/15/61	024	515	3293	T7N-R25W, 5th P.M. ----- Sec 7: NE/4 Sec 8: NW/4 W of RR
IA-101-452-001	Pipeline Easement	Knosby, Joe, et al.	Northern Gas Products Co.	06/23/61	024	575	4632	T7N-R25W, 5th P.M. ----- Sec 8: NE/4 & SE/4 NW/4 lying E of RR & being a strip of land 60' in wide lying in S side of above described premises, N of & parallel with the S boundary line thereof
IA-101-452-002	Pipeline Easement	Knosby, Fred, and Ruth A. Knosby	Northern Gas Products Co.	08/07/62	026	026	4389	T7N-R25W, 5th P.M. ----- Sec 8: NE/4 & SE/4 NW/4 lying E of RR & being a strip of land 60' wide on S side of above described premises, N of & parallel with S boundary. Pipeline to be located 25' N of S boundary and at a depth of 42'
IA-101-453	Pipeline Easement	Knosby, John M., and Harry K. Knosby	Northern Gas Products Co.	05/18/61	024	519	3366	T7N-R25W, 5th P.M. ----- Sec 9: NW/4, EXCEPT 1/4 ac



1992/07/26

EXHIBIT A  
WARREN COUNTY, IOWA

RECORD NO.	INSTRUMENT	GRANTOR	GRANTEE	DATE	BOOK	PAGE	FILE	DESCRIPTION
IA-101-454-001	Pipeline Easement	Anderson, V. S., et al.	Northern Gas Products Co.	06/10/61	024	566	4118	T77N-R25W, 5th P.M. ----- Sec 9: S 60 ft lying adjacent to & parallel with the SW/4 NE/4
IA-101-454-002	Pipeline Easement	Anderson, V. S., et al.	Northern Gas Products Co.	06/10/61	024	565	4117	T77N-R25W, 5th P.M. ----- Sec 9: SW/4 NE/4, being strip of land 60 ft wide, lying on S side and parallel with S line of SW/4 NE/4
IA-101-455-001	Pipeline Easement	Kratt, Raymond K., and Nellie E. Kratt	Northern Gas Products Co.	06/10/61	024	563	4115	T77N-R25W, 5th P.M. ----- Sec 9: S 60 ft lying adjacent to & parallel with S line of SE/4 NE/4
IA-101-455-002	Pipeline Easement	Kratt, Raymond K., and Nellie E. Kratt	Northern Gas Products Co.	06/10/61	024	564	4116	T77N-R25W, 5th P.M. ----- Sec 9: Tract 60 ft wide lying in S side of & running parallel with S line of SE/4 NE/4
IA-101-457	[Pipeline Easement]	Lauyer, James, et al.	Northern Gas Products Co.	10/17/61	025	390	6219	T77N-R25W, 5th P.M. ----- Sec 10: W/2 NE/4 lying S of Middle Branch (34 acres)
IA-101-458	Pipeline Easement	Starbro, Ads, and J. E. Starbro	Northern Gas Products Co.	05/15/61	024	507	3250	T77N-R25W, 5th P.M. ----- Sec 10: SE/4 NE/4 & NE/4 SE/4
IA-101-459	Pipeline Easement	Hermann, Robert J., and Ruth V. Hermann	Northern Gas Products Co.	05/16/61	024	513	3291	T77N-R25W, 5th P.M. ----- Sec 11: NW/4, subject to the property

EXHIBIT A  
WARREN COUNTY, IOWA  
1992/07/26

RECORD NO	INSTRUMENT	GRANTOR	GRANTEE	DATE	BOOK	PAGE	FILE	DESCRIPTION
IA-101-459								reserved in the OGD dated 08/16/61, File No. 4934, Bk. 125, Pg. 458, and being: a 60 ft wide easmt across NW/4 descr'd as follows: Beg. at point on W line NW/4 100 ft N of SW/C; thence E approx 1110 ft to point; thence S 9 deg 00' E approx 500 ft to point of exit
IA-101-460	Pipeline Easement	Barkley, Mrs. A. T.	Northern Gas Products Co.	05/15/61	024	508	3251	T77N-R25N, 5th P.M. ----- Sec 10: NW/4 NE/4 & SW/4 NE/4 (6 acres)
IA-101-461	Pipeline Easement	McCrea, Herman, and Jewell McCrea	Northern Gas Products Co.	05/16/61	024	512	3290	T77N-R25N, 5th P.M. ----- Sec 11: W/2 SW/4; W/2 SW/4 SW/4 & SE/4 NW/4
IA-101-462	Pipeline Easement	Eischeid, George J., and Barbara Eischeid	Northern Gas Products Co.	05/18/61	024	518	3365	T77N-R25N, 5th P.M. ----- Sec 11: W/2 SE/4 Sec 14: NE/4
IA-101-463	Pipeline Easement	Holland, Harry D., and Elizabeth K. Holland	Northern Gas Products Co.	05/19/61	024	525	3431	T77N-R25N, 5th P.M. ----- Sec 11: E/2 SE/4 Sec 12: SW/4 & S/2 SE/4 T77N-R24N, 5th P.M. ----- Sec. 07: NW/4
IA-101-464-001	Pipeline Easement	Christ, J. H., and Edna May Christ	Northern Gas Products Co.	05/19/61	024	526	3432	T77N-R25N, 5th P.M. ----- Sec 12: S/2 NE/4 & N/2 SE/4, subject to

EXHIBIT A  
WARREN COUNTY, IOWA

1992/07/26

RECORD NO	INSTRUMENT	GRANTOR	GRANTEE	DATE	BOOK	PAGE	FILE	DESCRIPTION
1A-101-464-001								Corporation Quit Claim Deed from Hydrocarbon Transportation, Inc., to State of Iowa, Dated 03/01/85, recorded in Book 218, Page 637, Records of Warren County, IA
1A-101-464-002	[Gate Valve/Drip Easement]	Christ, J. H., and Edna May Christ	Northern Gas Products Co.	07/03/62	025	551	3779	177N-R25W, 5th P.M. ----- Sec 12: M/2 SE/4, subject to Corporation Quit Claim Deed, from Hydrocarbon Transportation, Inc., to State of Iowa, dated 03/01/85, recorded in Book 218, Page 637, Records of Warren County, Iowa
1A-101-464-003	[Gate Valve/Drip Easement]	Christ, J. H.	Northern Gas Products Co.	06/17/63				177N-R25W, 5th P.M. ----- Sec 12: A tract of Land 12' in width beg. at a point on the p/l to be constructed under the terms of easement granted Northern Gas Products Co. dated 05/19/61, approx. 25' W/ly from E line of the J. H. Christ property located on the M/2 SE/4, and extending W/ly on the p/l for 30', subject to Corporation Quit Claim Deed from, Hydrocarbon Transportation, Inc., to State of Iowa, dated 03/01/85, recorded in Book 218, Page 637, Records of Warren County, IA
1A-101-465	Pipeline Easement	Hughes, T. V., and Verna Hughes	Northern Gas Products Co.	05/19/61	024	523	3433	177N-R24W, 5th P.M. ----- Sec 7: SW/4 except 10 x 16 rods in SW corner, subject to Corporation Quit Claim Deed from, Hydrocarbon Transportation, Inc., to State of Iowa, dated 03/01/85, recorded in

EXHIBIT A  
WARREN COUNTY, IOWA

1992/07/26

RECORD NO.	INSTRUMENT	GRANTOR	GRANTEE	DATE	BOOK	PAGE	FILE	DESCRIPTION
1A-101-465								Book 218, Page 637, Records of Warren County, IA
1A-101-466-001	Pipeline Easement	Masteller, Seth, and Myrtle Masteller	Northern Gas Products Co.	05/23/61	024	542	3562	T77N-R24W, 5th P.M. ----- Sec 7: W/2 SE/4 & S/2 SE/4 NE/4, subject to partial release dated 04/24/67, recorded in Book 033, Page 275
1A-101-469	Pipeline Easement	Hans, O. H., s/k/a Howard Hans, and Velma A. Hans	Northern Gas Products Co.	06/29/61	024	570	4202	T77N-R24W, 5th P.M. ----- Sec 8: W/2 SW/4 & S 16.5 acres of W 26.5 acres of NW/4 SE/4, beginning at a point on W line of Sec 8, 1377 ft N or Sec/C common to Secs 7, 8, 17 and 18, thence E'ly 3563.5 ft to point on E line of S 16.5 ac of W 26.5 ac which point is located 1363 ft N of S line of Sec 8
1A-101-470	Pipeline Easement	Cox, George Franklin, and Wayne A. Cox	Northern Gas Products Co.	05/16/61	024	517	3364	T77N-R24W, 5th P.M. ----- Sec 8: E 13.5 acres SW/4 NE/4; W 35 acres of SE/4 NE/4; W 35 acres of NE/4 SE/4 & E 13.5 acres of NW/4 SE/4
1A-101-471	Pipeline Easement	Robinson, Grace	Northern Gas Products Co.	05/25/61	024	543	3563	T77N-R25W, 5th P.M. ----- Sec 12: NW/4
1A-101-473	Pipeline Easement	Lane, L. C.	Northern Gas Products Co.	05/23/61	024	549	3737	T77N-R24W, 5th P.M. ----- Sec 8: E 5 acres of SE/4 NE/4; E 5 acres of NE/4 SE/4 Sec 9: NW/4 SW/4 & SW/4 NW/4

EXHIBIT A  
WARREN COUNTY, IOWA  
1992/07/26

RECORD NO.	INSTRUMENT	GRANTOR	GRANTEE	DATE	BOOK	PAGE	FILE	DESCRIPTION
1A-101-474-001	Pipeline Easement	Kawaguchi, Harry	Northern Gas Products Co.	05/29/61	024	547	3633	T77N-R24W, 5th P.M. ----- Sec 9: A subdivision out of SE/4 NW/4 & NE/4 SW/4, the same being also described as Lots 14, 15, 16, 17 & 18 of Town of Concordia, per Map or Plat thereof recorded in Plat Book 3 at Page 37
1A-101-474-002	Pipeline Easement	Chandler, Mary Anne Burris, and L. M. Chandler	Northern Gas Products Co.	06/09/61	024	641	6300	T77N-R24W, 5th P.M. ----- Sec 9: A subdivision out of SE/4 NW/4 & NE/4 SW/4, the same being also described as Lots 14, 15, 16, 17 & 18 of Town of Concordia, per Map or Plat thereof recorded in Plat Book 3 at Page 37
1A-101-474-003	Pipeline Easement	Kawaguchi, Jeanette	Northern Gas Products Co.	11/02/61	024	642	6383	T77N-R24W, 5th P.M. ----- Sec 9: Lots 14, 15, 16, 17 & 18 of Town of Concordia, same being a subdivision located in SE/4 NW/4 & NE/4 SW/4
1A-101-475	Pipeline Easement	Miller, Julia M., et al.	Northern Gas Products Co.	05/31/61	024	550	3923	T77N-R24W, 5th P.M. ----- Sec 8: SE/4 SE/4 Sec 9: SW/4 SW/4 except one acre
1A-101-476	Pipeline Easement	Smith, Willard L., et al.	Northern Gas Products Co.	05/16/61	024	541	3561	T77N-R24W, 5th P.M. ----- Sec 9: SE/4 & SE/4 SW/4 S & E of road

EXHIBIT A  
WARREN COUNTY, IOWA  
1992/07/26

RECORD NO.	INSTRUMENT	GRANTOR	GRANTEE	DATE	BOOK	PAGE	FILE	DESCRIPTION
1A-101-477	Pipeline Easement	Story, Melvern E., a/k/a Melvern E. Story	Northern Gas Products Co.	12/18/62	025	640	6581	T77N-R24W, 5th P.M. ----- Sec 9: Lot 13 of the Town of Concordia, per map or plat thereof, recorded in Plat Book 3, Page 37, & the same being a subdivision out of SE/4 NW/4 & NE/4 SW/4
1A-101-478	Pipeline Easement	Braddock, Jacquette Hoffman, a/k/a Jacquette Hoffman Braddock, and Ruben Braddock	Northern Gas Products Co.	12/18/62	025	639	6580	T77N-R24W, 5th P.M. ----- Sec 9: Lot 21 of the Town of Concordia, per map or plat thereof, recorded in Plat Book 3, Page 37, & the same being a subdivision out of SE/4 NW/4 & NE/4 SW/4
1A-101-479-001	Pipeline Easement	Freeman, E. C., et al.	Northern Gas Products Co.	05/16/61	024	633	6087	T77N-R24W, 5th P.M. ----- Sec 10: SW/4 & W/2 SE/4
1A-101-479-002	Pipeline Easement	Abild, R. H.	Northern Gas Products Co.	05/16/61	024	524	3434	T77N-R24W, 5th P.M. ----- Sec 10: SW/4 & W/2 SE/4
1A-101-479-003	Pipeline Easement	Abild, Goldie B., and Russell H. Abild	Northern Gas Products Co.	12/20/61	026	025	7207	T77N-R24W, 5th P.M. ----- Sec 9: SE/4 Sec 10: SW/4 & W/2 SE/4
1A-101-480	Pipeline Easement	Kropf, Lula M., and Mason C. Kropf	Northern Gas Products Co.	05/22/61	024	522	3737	T77N-R24W, 5th P.M. ----- Sec 7: W/2 NE/4
1A-101-482	Pipeline	Collins, Philip	Northern Gas	06/21/61	024	567	4181	T77N-R24W, 5th P.M.

EXHIBIT A  
WARREN COUNTY, IOWA  
1992/07/26

RECORD NO	INSTRUMENT	GRANTOR	GRANTEE	DATE	BOOK	PAGE	FILE	DESCRIPTION
IA-101-482	Easement	Lee	Products Co.					----- Sec 10: That part of SE/4 SE/4 lying S of N River Sec 11: SW/4 SW/4
IA-101-483	Pipeline Easement	Faaborg, Simon S., and Sarah Faaborg	Northern Gas Products Co.	09/01/61	024	593	5439	177N-R24W, 5th P.M. ----- Sec 11: NW/4 & NW/4 SW/4, the c/l of which is as follows: Comm. at a point 130' E of SW/4 NW/4 SW/4; thence NE/ly 4382' to a point of exit which is 700' S of NE/4 NW/4
IA-101-484	Pipeline Easement	Fleming, Lucy	Northern Gas Products Co.	05/15/61	024	510	3288	177N-R24W, 5th P.M. ----- Sec 8: S/2 NW/4
IA-101-485-001	Pipeline Easement	Hegen, Max Ten, and June Krick Ten Hegen	Northern Gas Products Co.	06/28/61	024	569	4201	177N-R24W, 5th P.M. ----- Sec 11: Part NW/4 NE/4
IA-101-485-002	Pipeline Easement	Union Construction Co.	Northern Gas Products Co.	10/19/61	024	634	6117	177N-R24W, 5th P.M. ----- Sec 11: NE/4
IA-101-487	Pipeline Easement	Dawson, Frances L., et al.	Northern Gas Products Co.	07/20/61	025	378	5438	177N-R24W, 5th P.M. ----- Sec 1: Part of NW/4 NW/4 lying W of Hwy 65; S/2 NW/4 lying W of Hwy 65; & W/2 SW/4 W of Hwy 65, EXCEPT 2 acs in N/C N/2 SW/4; Sec 2: W 50 acs of E/2 SE/4 & part of W/2 SE/4 lying S of North River. ROM herein conveyed shall be 50 ft wide, EXCEPT

EXHIBIT A  
WARREN COUNTY, IOWA

1992/07/26

RECORD NO	INSTRUMENT	GRANTOR	GRANTEE	DATE	BOOK	PAGE	FILE	DESCRIPTION
IA-101-487								for that portion which parallels existing power line ROW which shall be 50 ft wide for period of construction & shall revert to a permanent ROW 20 ft wide for maintenance & operation of said p/l, the c/l of which is as follows: Com. at a point which is 376 ft E of SW/4 SE/4 Sec 2; thence running NE'ly 1000 ft; thence continuing at an angle bearing 12 dgs 55' (rt.) 242 ft; thence continuing at an angle bearing 59 dg 29' (l.) 171 ft; thence commencing at a point 1400 ft N of the SW/4 of NW/4, Sec 1; thence running NE'ly 901 ft.
IA-101-488	Pipeline Easement	Fleming, Carroll	Northern Gas Products Co.	05/15/61	024	509	3287	177N-R24W, 5th P.M. ----- Sec 8: N 10 acres of W 26 acres of NW/4 SE/4 & W 26.5 acres of SW/4 NE/4
IA-101-490	Pipeline Easement	Ledlie, T. A., and Virginia Ledlie	Northern Gas Products Co.	07/20/61	024	577	4695	177N-R24W, 5th P.M. ----- Sec 2: Part of W/2 SE/4 lying N of North River commencing at a point on the c/l of North River 30 ft W of E bdy line of W/2 SE/4 Sec 2; thence N'ly 1513 ft to point of exit, which point is 30 ft W of NE/4 of NW/4 SE/4 Sec 2, subject to unrecorded Agreement for Modification of Pipeline Easement dated 06/25/63
IA-101-491	Pipeline Easement	Weeks, Marvin E., et al.	Northern Gas Products Co.	06/24/61	024	568	4182	177N-R24W, 5th P.M. ----- Sec 1: SE/4 NW/4 lying within the following descr'd lines: Beg. at a point 1088 ft



RECORD NO	INSTRUMENT	GRANTOR	GRANTEE	DATE	BOOK	PAGE	FILE	DESCRIPTION
1A-101-491								<p>W of NE/4 of SE/4 NW/4; thence S 612 ft to W side of a road; thence NW/ly along said road to a M &amp; S road; thence N along E line of road 261 ft; thence E 249 ft to POB, containing 2.5 acres, NW/4</p> <p>177N-R24W, 5th P.M.</p> <p>-----</p> <p>Sec 2: NE/4; commencing at a point 340 ft W of the SE/C of the SW/4 of the NE/4 of Sec 2, thence in N'ly 482 ft to the existing Power Line of this land; thence NE'ly 1954 ft to the point of exit which point is 1400 ft W of the SE/C of the NE/4 of said Sec 2. The above c/l is located 10 ft from, adjacent to and parallel with the S ROW line of the most S'ly Power Line crossing the above descr'd property</p>
1A-101-492	Pipeline Easement	Groth, Karl, et al.	Northern Gas Products Co.	07/26/61	024	578	4888	
1A-101-493	Pipeline Easement	Ledlie, Lyle H., and Lillian M. Ledlie	Northern Gas Products Co.	07/20/61	024	576	4694	<p>177N-R24W, 5th P.M.</p> <p>-----</p> <p>Sec 1: That part of NW/4 NW/4 lying E of Highway 65 &amp; 69; commencing at a point 1238.5 ft SE of the NW/C of Sec 1; thence in a NE'ly direction 568 ft to the point of exit which point is 587.5 ft S of the NE/C of the NW/4 of the NW/4 of said Sec 1. The above c/l is located 10 ft from, adjacent to and parallel with the S ROW line of the most S'ly Power Line crossing the above described property, subject to Corporation Quitclaim Deed dated 06/18/72, recorded in Book 164, Page 401</p>

EXHIBIT A  
WARREN COUNTY, IOWA  
1992/07/26

RECORD NO	INSTRUMENT	GRANTOR	GRANTEE	DATE	BOOK	PAGE	FILE	DESCRIPTION
IA-101-494	Pipeline Easement	Ledlie, John P., and Rosine Ledlie	Northern Gas Products Co.	09/19/61	024	594	5725	<p>T77N-R24W, 5th P.M.</p> <p>-----</p> <p>Sec 1: NE/4 NW/4 &amp; NW/4 NE/4. Commencing at a point 587.5 of the NW/4 of the NE/4 of the NW/4 of Sec 1; thence in a NE/4ly direction 1232 ft to the point of exit which point is 2462 ft E of NW/4 of Sec 1. The above c/l is located 10 ft from, adjacent to and parallel with the S ROW line of the most S/ly Power Line crossing the above described property</p>
IA-101-496	Pipeline Easement	Weil, Donald R., and Velma G. Weil	Northern Gas Products Co.	05/19/61	024	521	3426	<p>T77N-R24W, 5th P.M.</p> <p>-----</p> <p>Sec 1: NW/4 NW/4 lying W of Hwy (4 acres)</p>
IA-101-497	Pipeline Easement	Rodine, Elmer, and Anna N. Rodine	Northern Gas Products Co.	06/02/61	024	548	3623	<p>T77N-R24W, 5th P.M.</p> <p>-----</p> <p>Sec 1: Part of SE/4 NW/4 lying E of road, EXCEPT NW 2.5 acs &amp; EXCEPT SW 1 ac</p>
IA-102-588-001	Pipeline Easement	Ghrist, Edna May, and J. H. Ghrist	Northern Gas Products Co.	05/19/61	028	551		<p>T77N-R25W, 5th P.M.</p> <p>-----</p> <p>Sec 12: S/2 NE/4 &amp; W/2 SE/4, subject to Corporation Quit Claim Deed from Hydrocarbon Transportation, Inc., to State of Iowa, dated 03/01/85, recorded in Book 218, page 637, Records of Warren County, IA</p>
HT1-138	Order	Board of Supervisors of Warren Co.	Northern Gas Products Co.	11/21/61				<p>T77N-R25W, 5th P.M.</p> <p>-----</p> <p>Secs: 7, 8, 9, 10, 11 &amp; 12</p>

RECORD NO	INSTRUMENT	GRANTOR	GRANTEE	DATE	BOOK	PAGE	FILE	DESCRIPTION
MTI-138								177N-R24W, 5th P.M. ----- Secs: 7, 8, 9, 10, 11 & 12
MTI-148	Permit	Iowa State Highway Commission	Northern Gas Products Co.	11/07/61				177N-R24W, 5th P.M. ----- Sec 1
MTI-152	Permit	Iowa State Highway Commission	Northern Gas Products Co.	11/28/61				177N-R25W, 5th P.M. ----- Sec 7
IA-101-449	License	Iowa State Highway Commission	Northern Gas Products Co.	01/17/62				177N-R25W, 5th P.M. ----- Sec 7: E 12.25 acres of NW/4 SW/4 & NE/4 SW/4

EXHIBIT A  
WARREN COUNTY, IOWA

1992/07/26