

WARREN COUNTY, IOWA
FILED FOR RECORD

07 OCT -9 PM 2:28

BOOK 2007 PAGE 9897
POLLY J. GLASCOCK, RECORDER

DEPUTY

Name and Address of
Document Preparer:

Kinder Morgan Operating L.P. "A"
370 Van Gordon Street
Lakewood, CO 80228

enw. | Return Documents to:

Elizabeth R. Muratet, Esq.
Gable & Gotwals
100 West 5th Street, Suite 1100
Tulsa, Oklahoma 74103-4217

Parcel ID No.

See attached Exhibit "A"

Address of Property/Nearest
Known Intersecting Streets:

Pipeline Properties - no street address

Grantee's Name and Address:

ONEOK North System, L.L.C.
100 West 5th Street
Tulsa, Oklahoma 74103

Legal Description:

See Exhibit "A" attached to document to be recorded.

87.00
P
V

PREPARED BY: Aaron P. Roffwarg, Bracewell & Giuliani LLP, 711 Louisiana, Suite 2300, Houston, Texas 77002, Tel. (713) 221-1117 AND WHEN RECORDED MAIL TO: Elizabeth Muratet, GableGotwals, 100 West 5th Street, Suite 1100, Tulsa, Oklahoma 74103

CONVEYANCE AND ASSIGNMENT OF EASEMENTS,

LICENSES, PERMITS AND LEASES

THIS CONVEYANCE AND ASSIGNMENT OF EASEMENTS, LICENSES, PERMITS AND LEASES (this "Assignment") is executed on this 4th day of October, 2007, but made effective as of 7:00 AM Central Time on the 5th day of October, 2007 (the "Effective Time") by and among KINDER MORGAN OPERATING L.P. "A", a Delaware limited partnership with an address of 500 Dallas, Suite 1000, Houston, Texas 77002 (formerly known as Hydrocarbon Transportation, Inc., Northern Gas Products Co. and Enron Liquids Pipeline Operating Limited Partnership) ("ASSIGNOR") and ONEOK NORTH SYSTEM, L.L.C., a Delaware limited liability company with an address of 100 West 5th Street, Tulsa, Oklahoma, 74103 ("ASSIGNEE"). This Assignment is made pursuant to that certain Purchase and Sale Agreement (the "Purchase Agreement") dated as of June 29, 2007 by and between Assignor and ONEOK Partners Intermediate Limited Partnership. Unless otherwise defined herein, all capitalized terms used herein shall have the same meanings attributed to them as are set forth in the Purchase Agreement.

1. NOW, THEREFORE, for good and valuable consideration, the receipt and sufficiency of which are hereby acknowledged and confessed, ASSIGNOR hereby grants, bargains, conveys, delivers, assigns, and transfers to ASSIGNEE, effective as of the Effective Time, regardless of the date of execution, all of ASSIGNOR's right, title and interest in and to, together with all privileges appurtenant thereto, including, but not limited to, all fixtures, pipelines and improvements located thereon, the Easements, Permits, leases and other assets listed and more particularly described on "Exhibit A" attached hereto and made a part hereof (the "Subject Assets").

TO HAVE AND TO HOLD the Subject Assets unto ASSIGNEE, its successors and assigns forever.

2. This Assignment is being executed in connection with, and is subject to the terms, conditions, representations and warranties set forth in, the Purchase Agreement and shall neither add to nor detract from the rights of the parties under the Purchase Agreement.

3. Assignee hereby expressly assumes and agrees to pay, discharge and perform, in accordance with their terms, all liabilities of Assignor under the instruments creating the Subject Assets, excluding the Retained Liabilities.

4. This Assignment shall be binding upon and inure to the benefit of the respective designees, successors and permitted assigns of the ASSIGNOR and ASSIGNEE, and may be executed in a number of identical counterparts, each of which for all purposes is to be deemed as original, and all of which constitute, collectively, one instrument.


5. This Assignment shall be governed by and construed in accordance with the laws of the state in which the Subject Assets are located.

IN WITNESS WHEREOF, the parties hereto have caused this instrument to be duly executed on date first set forth above but is made effective as of the Effective Time.

ASSIGNOR:

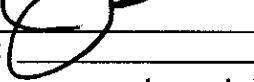
KINDER MORGAN OPERATING L.P. "A", a Delaware limited partnership

By: Kinder Morgan G.P., Inc., its general partner

By: 
Name: _____
Title: Joseph Listengart
Vice President

ASSIGNEE:

ONEOK NORTH SYSTEM, L.L.C.

By: 
Name: _____
Title: Joseph Listengart
Vice President

ACKNOWLEDGEMENTS

STATE OF TEXAS)
) ss.
COUNTY OF HARRIS)

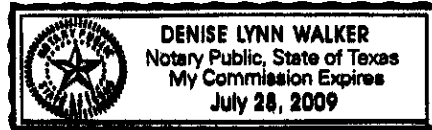
The foregoing instrument was acknowledged before me this 4th day of October, 2007, by Joseph Listengart as Vice President of Kinder Morgan G.P., Inc., as general partner of Kinder Morgan Operating L.P. "A".

Witness my hand and official seal.

My commission no. 00812397-9 expires:

Denise L. Walker
Notary Public

STATE OF TEXAS)
) ss.
COUNTY OF HARRIS)

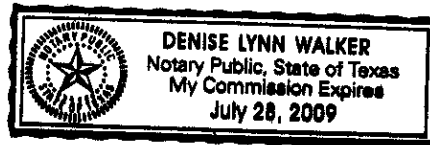


The foregoing instrument was acknowledged before me this 4th day of October 2007, by Joseph Listengart as Vice President of ONEOK North System, L.L.C.

Witness my hand and official seal.

My commission no. 00812397-9 expires:

Denise L. Walker
Notary Public



**EXHIBIT "A"
WARREN COUNTY, IOWA**

Record#	Caption	Grantor	Grantee	DocDate	Book	Page	PageFile	Description
IA-101-448	Pipeline Easement	Kit, Katherine L.	Northern Gas Products Co.	5/26/1961	024	544	3654	TT7N-R25W, 5th P.M., Sec 7: W/72 acres SW/4
IA-101-448-HX	Order	Board of Commissioners of Warren Co.	Northern Gas Products Co.	11/21/1961				TT7N-R25W, 5th P.M., Secs: 7, 8, 9, 10 & 11; TT7N-R24W, 5th P.M., Secs: 1, 7, 8, 9, 10 & 11
IA-101-449	License	Iowa State Highway Commission	Northern Gas Products Co.	1/17/1962				TT7N-R25W, 5th P.M., Sec 7: E 12.25 acres of NW/4 SW/4 & NE/4 SW/4
IA-101-450	Pipeline Easement	Collins, Marcela, aka Marcela Rose Collins	Northern Gas Products Co.	5/15/1961	024	516	3294	TT7N-R25W, 5th P.M., Sec 7: S/2 NW/4
IA-101-450-HX	Permit	Iowa State Highway Commission	Northern Gas Products Co.	11/28/1961				TT7N-R25W, 5th P.M., Sec: 7 (IH No. 35, aka U.S. Hwy. No. 6)
IA-101-451	Pipeline Easement	Hanson, Maude	Northern Gas Products Co.	5/15/1961	024	515	3293	TT7N-R25W, 5th P.M., Sec 7: NE/4 Sec 8: NW/4 W of RR
IA-101-451-RRX	Easement	Chicago & North Western Railway Co.	Hydrocarbon Transportation, Inc.	9/18/1969				TT7N-R25W, 5th P.M., Sec 8
IA-101-452-001	Pipeline Easement	Krosby, Joe, Cyril Krosby, Lila Krosby, Austin Krosby, Patricia Krosby, Louis Krosby, John Krosby, Mary M. Krosby and Virginia Krosby	Northern Gas Products Co.	6/23/1961	024	575	4632	TT7N-R25W, 5th P.M., Sec 8: NE/4 & SE/4 NW/4 lying E of RR & being a strip of land 60 ft wide lying on S side of above described premises, N of & parallel with the S boundary line thereof
IA-101-452-002	Pipeline Easement	Krosby, Fred, and Ruth A. Krosby	Northern Gas Products Co.	8/7/1962	026	026	4389	TT7N-R25W, 5th P.M., Sec 8: NE/4 & SE/4 NW/4 lying E of RR & being a strip of land 60 ft wide on S side of above described premises, N of & parallel with S boundary. Pipeline to be located 25' N of S boundary and at a depth of 42'
IA-101-453	Pipeline Easement	Krosby, John M., and Mary K. Krosby	Northern Gas Products Co.	5/18/1961	024	519	3366	TT7N-R25W, 5th P.M., Sec 9: NW/4, EXCEPT 1/4 ac
IA-101-454-001	Pipeline Easement	Anderson, W. S., Ruth Miller and George Miller	Northern Gas Products Co.	6/10/1961	024	566	4118	TT7N-R25W, 5th P.M., Sec 9: S 60 ft lying adjacent to & parallel with the SW/4 NE/4
IA-101-454-002	Pipeline Easement	Anderson, W. S., Ruth F. Miller and George W. Miller	Northern Gas Products Co.	6/10/1961	024	565	4117	TT7N-R25W, 5th P.M., Sec 9: SW/4 NE/4, being strip of land 60 ft wide, lying on S side and parallel with S line of SW/4 NE/4
IA-101-455-001	Pipeline Easement	Kratz, Raymond K. and Nellie E. Kratz	Northern Gas Products Co.	6/10/1961	024	563	4115	TT7N-R25W, 5th P.M., Sec 9: S 60 ft lying adjacent to & parallel with S line of SE/4 NE/4

EXHIBIT "A"
WARREN COUNTY, IOWA

Record#	Caption	Grantor	Grantee	DocDate	Book	Page	PageFile	Description
IA-101-455-002	Pipeline Easement	Kratz, Raymond K., and Nellie E. Kratz	Northern Gas Products Co.	6/10/1961 024	564	4116	TT7N-R25W, 5th P.M., Sec 9: Tract 60 ft wide lying in S side of & running parallel with S Line of SE/4 NE/4	
IA-101-456	Pipeline Easement	Isley, Clifford J., and Nellie T. Isley	Northern Gas Products Co.	5/16/1961 024	514	3292	TT7N-R25W, 5th P.M., Sec 10: NW/4	
IA-101-457	[Pipeline Easement]	Lawyer, James, Marjorie Lawyer, Edward J. Barrick and Majorie Barrick	Northern Gas Products Co.	10/17/1961 025	390	6219	TT7N-R25W, 5th P.M., Sec 10: W/2 NE/4 lying S of Middle Branch (34 acres)	
IA-101-458	Pipeline Easement	Stanbro, Ada, and J. E. Stanbro	Northern Gas Products Co.	5/15/1961 024	507	3250	TT7N-R25W, 5th P.M., Sec 10: SE/4 NE/4 & NE/4 SE/4	
IA-101-459	Pipeline Easement	Herrmann, Robert J., and Ruth V. Herrmann	Northern Gas Products Co.	5/16/1961 024	513	3291	TT7N-R25W, 5th P.M., Sec 11: a 60 ft wide esmt across NW/4 desc'd as follows: Beg. at point on W line NW/4 100 ft N of SW/c; thence E approx 1110 ft to point; thence S 9 dgs 00' E approx 500 ft to point of exit	
IA-101-460	Pipeline Easement	Barkley, Mrs. A. T.	Northern Gas Products Co.	5/15/1961 024	508	3251	TT7N-R25W, 5th P.M., Sec 10: NW/4 NE/4 & SW/4 NE/4 (6 acres)	
IA-101-461	Pipeline Easement	McCrea, Herman, and Jewell McCrea	Northern Gas Products Co.	5/16/1961 024	512	3290	TT7N-R25W, 5th P.M., Sec 11: N/2 SW/4; W/2 SW/4 SW/4 & SE/4 NW/4	
IA-101-462	Pipeline Easement	Eischild, George J., and Barbara Eischild	Northern Gas Products Co.	5/18/1961 024	518	3365	TT7N-R25W, 5th P.M., Sec 11: W/2 SE/4 Sec 14: NE/4 (OFFLINE)	
IA-101-463	Pipeline Easement	Holland, Harry D., and Elizabeth K. Holland	Northern Gas Products Co.	5/19/1961 024	525	3431	TT7N-R25W, 5th P.M., Sec 11: E/2 SE/4 Sec 12: SW/4 & S/2 SE/4; TT7N-R24W, 5th P.M., Sec 07: NW/4 (OFFLINE)	
IA-101-464-001	Pipeline Easement	Ghrist, J. H., and Edna May Ghrist	Northern Gas Products Co.	5/19/1961 024	526	3432	TT7N-R25W, 5th P.M., Sec 12: S/2 NE/4 & N/2 SE/4, subject to Corporation Quit Claim Deed from Hydrocarbon Transportation, Inc., to State of Iowa, Dated 03/01/85, recorded in Book 218, Page 637, Records of Warren County, IA	
IA-101-464-001-HX	Agreement	Iowa Dept. of Transportation	Hydrocarbon Transportation, Inc.	10/6/1983			TT7N-R24W, 5th P.M., Sec 7: (State Hwy 28); TT7N-R25W, 5th P.M., Sec 12: (State Hwy 28)	

EXHIBIT "A"
WARREN COUNTY, IOWA

Record#	Caption	Grantor	Grantee	DocDate	Book	Page	PageFile	Description
IA-101-464-002	[Gate Valve/Drip Easement]	Ghrist, J. H., and Edna May Ghrist	Northern Gas Products Co.	7/3/1962 025		551	3779	TT7N-R25W, 5th P.M., Sec 12: N/2 SE/4, subject to Corporation Quit Claim Deed, from Hydrocarbon Transportation, Inc., to State of Iowa, dated 03/07/85, recorded in Book 218, Page 637, Records of Warren County, IA
IA-101-464-002-HX	Corporation Quickclaim Deed	Hydrocarbon Transportation, Inc.	State of Iowa	3/1/1985 218		637	3456	TT7N-R24W, 5th P.M., Sec 7: Frac W/2 SW/4: TT7N-R25W, 5th P.M., Sec 12: NE/4 SE/4 (HTT) retained those portions of its easements that lie 25 ft either side of center
IA-101-464-003	[Gate Valve/Drip Easement]	Ghrist, J. H.	Northern Gas Products Co.	6/17/1963 079		589	15449	TT7N-R25W, 5th P.M., Sec 12: A tract of land 12 ft in width beg. at a point on the P.L. to be constructed under the terms of easement granted Northern Gas Products Co. dated 05/19/61, approx 25 ft W/ly from E line of the J. H. Ghrist property located on the N/2 SE/4, and extending W/ly on the pl for 30 ft, subject to Corporation Quit Claim Deed from Hydrocarbon Transportation, Inc., to State of Iowa, dated 03/07/85, recorded in Book 218, Page 637, Records of Warren County, IA
IA-101-465	Pipeline Easement	Hughes, T. V., and Verna Hughes	Northern Gas Products Co.	5/19/1961 024		523	3433	TT7N-R24W, 5th P.M., Sec 7: SW/4 except 10 x 16 rods in SW/4, subject to Corporation Quit Claim Deed from, Hydrocarbon Transportation, Inc., to State of Iowa, dated 03/07/85, recorded in Book 218, Page 637, Records of Warren County, IA
IA-101-466-001	Pipeline Easement	Masteller, Seth, and Myrtle Masteller	Northern Gas Products Co.	5/23/1961 024		542	3562	TT7N-R24W, 5th P.M., Sec 7: N/2 SE/4 & S/2 SE/4 NE/4, subject to partial release dated 04/24/67, recorded in Book 033, Page 275
IA-101-466-002	Pipeline Easement	Rhiner, Roy A., and Iola N. Rhiner	Hydrocarbon Transportation, Inc.	6/4/1968 030		417		TT7N-R24W, 5th P.M., Sec 7: N/2 SE/4 & S/2 SE/4 NE/4
IA-101-467	Pipeline Easement	Klooster, Henry, and Katie Klooster	Northern Gas Products Co.	5/16/1961 024		511	3289	TT7N-R25W, 5th P.M., Sec 2: SE/4 Sec 11: E/2 NE/4

EXHIBIT "A"
WARREN COUNTY, IOWA

Record#	Caption	Grantor	Grantee	DocDate	Book	Page	PageFile	Description
IA-101-469	Pipeline Easement	Haws, O. H., a/k/a Howard Haws, and Velma A. Haws	Northern Gas Products Co.	6/29/1961 024	570	4202		TT7N-R24W, 5th P.M., Sec 8: N/2 SW/4 & S 16.5 acres of W 26.5 acres of NW/4 SE/4, beginning at a point on W line of Sec 8, 1377 ft N or Sec/c common to Secs 7, 8, 17 and 18, thence E 1/4 3563.5 ft to point on E line of S 16.5 ac of W 26.5 ac which point is located 1363 ft N of S line of Sec 8
IA-101-470	Pipeline Easement	Cox, George Franklin, and Mayme A. Cox	Northern Gas Products Co.	5/18/1961 024	517	3364		TT7N-R24W, 5th P.M., Sec 8: E 13.5 acres SW/4 NE/4; W 35 acres of SE/4 NE/4; & E 13.5 acres of NW/4 SE/4
IA-101-471	Pipeline Easement	Robinson, Grace	Northern Gas Products Co.	5/25/1961 024	543	3563		TT7N-R25W, 5th P.M., Sec 12: NW/4
IA-101-473	Pipeline Easement	Lane, L. C.	Northern Gas Products Co.	5/23/1961 024	549	3737		TT7N-R24W, 5th P.M., Sec 8: E 5 acres of SE/4 NE/4; E 5 acres of NE/4 SE/4 Sec 9: NW/4 SW/4 & SW/4 NW/4
IA-101-474-001	Pipeline Easement	Kawaguchi, Harry	Northern Gas Products Co.	5/29/1961 024	547	3633		TT7N-R24W, 5th P.M., Sec 9: A subdivision out of SE/4 NW/4 & NE/4 SW/4, the same being also described as Lots 14, 15, 16, 17 & 18 of Town of Concordia, per Map or Plat thereof recorded in Plat Book 3 at Page 37
IA-101-474-002	Pipeline Easement	Chandler, Mary Anna Burts, and L. M. Chandler	Northern Gas Products Co.	6/9/1961 024	641	6300		TT7N-R24W, 5th P.M., Sec 9: A subdivision out of SE/4 NW/4 & NE/4 SW/4, the same being also described as Lots 14, 15, 16, 17 & 18 of Town of Concordia, per Map or Plat thereof recorded in Plat Book 3 at Page 37
IA-101-474-003	Pipeline Easement	Kawaguchi, Jeanette	Northern Gas Products Co.	11/22/1961 024	642	6383		TT7N-R24W, 5th P.M., Sec 9: Lots 14, 15, 16, 17 & 18 of Town of Concordia, same being a subdivision located in SE/4 NW/4 & NE/4 SW/4
IA-101-475	Pipeline Easement	Miller, Julia M., et al.	Northern Gas Products Co.	5/31/1961 024	550	3923		TT7N-R24W, 5th P.M., Sec 8: SE/4 SE/4 Sec 9: SW/4 SW/4 except one acre
IA-101-476-001	Pipeline Easement	Smith, Willard L., Alice A. Smith and R. H. Abild	Northern Gas Products Co.	5/16/1961 024	541	3561		TT7N-R24W, 5th P.M., Sec 9: SE/4 & SE/4 SW/4 S & E of road
IA-101-476-002	Pipeline Easement	Freeman, E. C., Lillian Freeman and R. H. Abild	Northern Gas Products Co.	5/16/1961 024	633	6087		TT7N-R24W, 5th P.M., Sec 10: SW/4 & W/2 SE/4
IA-101-476-003	Pipeline Easement	Abild, R. H.	Northern Gas Products Co.	5/16/1961 024	524	3434		TT7N-R24W, 5th P.M., Sec 10: SW/4 & W/2 SE/4

EXHIBIT "A"
WARREN COUNTY, IOWA

Record#	Caption	Grantor	Grantee	DocDate	Book	Page	PageFile	Description
IA-101-476-004	Pipeline Easement	Abild, Godlie B., and Russell H. Abild	Northern Gas Products Co.	12/20/1961 026		025	7207	TT7N-R24W, 5th P.M., Sec 9: SE/4 (WN-023) Sec 10: SW/4 & W/2 SE/4 (WN-024)
IA-101-477	Pipeline Easement	Story, Malvern E., a/k/a Malvern E. Story	Northern Gas Products Co.	12/18/1962 025		640	6581	TT7N-R24W, 5th P.M., Sec 9: Lot 13 of the Town of Concordia, per map or plat thereof, recorded in Plat Book 3, Page 37, & the same being a subdivision out of SE/4 NW/4 & NE/4 SW/4
IA-101-478	Pipeline Easement	Braddock, Jacquetta Hoffman, a/k/a Jacquetta Hoffman Braddock, and Ruben Braddock	Northern Gas Products Co.	12/18/1962 025		639	6580	TT7N-R24W, 5th P.M., Sec 9: Lot 21 of the Town of Concordia, per map or plat thereof, recorded in Plat Book 3, Page 37, & the same being a subdivision out of SE/4 NW/4 & NE/4 SW/4
IA-101-480	Pipeline Easement	Kropf, Lula M., and Mason C. Kropf	Northern Gas Products Co.	5/22/1961 024		522	3737	TT7N-R24W, 5th P.M., Sec 7: W/2 NE/4
IA-101-482	Pipeline Easement	Collins, Philip Lee	Northern Gas Products Co.	6/21/1961 024		567	4181	TT7N-R24W, 5th P.M., Sec 10: That part of SE/4 SE/4 lying S of N River Sec 11: SW/4 SW/4
IA-101-483	Pipeline Easement	Faaborg, Semon S., and Sarah Faaborg	Northern Gas Products Co.	9/1/1961 024		593	5439	TT7N-R24W, 5th P.M., Sec 11: NW/4 & NW/4 SW/4, the ct of which is as follows: Comm. at a point 130' E of SW/c NW/4 SW/4; thence NEly 4382' to a point of exit which is 700' S of NE/c NW/4
IA-101-484	Pipeline Easement	Fleming, Lucy	Northern Gas Products Co.	5/15/1961 024		510	3288	TT7N-R24W, 5th P.M., Sec 8: S/2 NW/4
IA-101-485-001	Pipeline Easement	Hagen, Max Ten, and June Krick Ten Hagen	Northern Gas Products Co.	6/28/1961 024		569	4201	TT7N-R24W, 5th P.M., Sec 11: Part NW/4 NE/4
IA-101-485-002	Pipeline Easement	Union Construction Co.	Northern Gas Products Co.	10/19/1961 024		634	6117	TT7N-R24W, 5th P.M., Sec 11: NE/4

EXHIBIT "A"
WARREN COUNTY, IOWA

Record#	Caption	Grantor	Grantee	DocDate	Book	Page	Pagefile	Description
IA-101-487	Pipeline Easement	Dawson, Frances L., James R. Ledlie, Lyle Ledlie, Lydia B. Ledlie, H. Ledlie, T. A. Ledlie, Virginia Ledlie, Alice L. Greenly, John P. Ledlie, Rosine F. Ledlie, Isobel L. Miller, Albert E. Miller, Lee C. McClung, Edna Ledlie McClu	Northern Gas Products Co.	7/20/1961 025	378	5438	TT7N-R24W, 5th P.M., Sec 1: Part of NW1/4 NW1/4 lying W of Hwy 65; S/2 NW1/4 lying W of Hwy 65 & N/2 SW1/4 W of Hwy, EXCEPT 2 acs in N/2 SW1/4; Sec 2: N 50 acs of E/2 SE1/4 & part of W/2 SE1/4 lying S of North River. ROW herein conveyed shall be 50 ft wide. EXCEPT for that portion which parallels existing power line ROW which shall be 50 ft wide for period of construction & shall revert to a permanent ROW 20 ft wide for maintenance & operation of said pl, the c/ of which is as follows: Comm. at a point which is 376 ft E of SW1/4 Sec 2; thence running NE1/4 1000 ft, thence continuing at an angle bearing 12 deg 55' (tl.) 242 ft, thence continuing at an angle bearing 59 deg 29' (tl.) 171 ft, thence commencing at a point 1400 ft N of the SW1/4 of NW1/4, Sec 1; thence running NE1/4 901 ft.	
IA-101-487-001-HX	Permit	Iowa State Highway Commission	Northern Gas Products Co.	11/7/1961			TT7N-R24W, 5th P.M., Sec 1 (Hwy. 65-69)	
IA-101-487-001-WX	Letter of Waiver	Iowa Dept. of Environmental Quality	Hydrocarbon Transportation, Inc.	2/27/1980			TT7N-R24W, 5th P.M., Sec 2	
IA-101-487-002-HX	Agreement	Iowa State Highway Commission	Hydrocarbon Transportation, Inc.	9/4/1969			TT7N-R24W, 5th P.M., Sec 1 (Hwy. 65-69)	
IA-101-487-002-WX	Letter of Waiver	Iowa Conservation Commission	Hydrocarbon Transportation, Inc.	3/3/1980			TT7N-R24W, 5th P.M., Sec 2: 500 ft sec of shoreline along south bank of North River	
IA-101-487-003-WX	Letter of Waiver	Iowa State Historical Dept., Division of Historic Preservation	Hydrocarbon Transportation, Inc.	5/2/1980			TT7N-R24W, 5th P.M., Sec 2	
IA-101-487-004-WX	Administrative Waiver	Iowa Natural Resources Council	Hydrocarbon Transportation, Inc.	5/15/1980			TT7N-R24W, 5th P.M., Sec 2	
IA-101-487-005-WX	Permit	U.S. Army Corps of Engineers [Rock Island District]	Hydrocarbon Transportation, Inc.	7/1/1980			TT7N-R24W, 5th P.M., Sec 2 (North River)	
IA-101-487-006-WX	Contract for Relocation of Gas Pipeline Facilities [Dist. Rock Island]	U.S. Army Corps of Engineers [Rock Island District]	Hydrocarbon Transportation, Inc.	3/6/1969			TT8N-R23W, 5th P.M., Secs 16, 17, 20, 21 & 29 - Polk Co., IA; TT7N-R24W, 5th P.M., Sec 2 - Warren Co., IA	
IA-101-488	Pipeline Easement	Fleming, Carroll	Northern Gas Products Co.	5/15/1961 024	509	3287	TT7N-R24W, 5th P.M., Sec 8: N 10 acres of W 26 acres of NW1/4 SE1/4 & W 26.5 acres of SW1/4 NE1/4	

EXHIBIT "A"
WARREN COUNTY, IOWA

Record#	Caption	Grantor	Grantee	DocDate	Book	Page	PageFile	Description
IA-101-490	Pipeline Easement	Ledlie, T. A., and Virginia Ledlie	Northern Gas Products Co.	7/20/1961 024	577	4695	TT7N-R24W, 5th P.M., Sec 2: Part of W/2 SE/4 lying N of North River commencing at a point on the c/l of North River 30 ft W of E body line of W/2 SE/4 Sec 2; thence N1/4 1513 ft to point of exit, which point is 30 ft W of NEC of NW/4 SE/4 Sec 2, subject to unrecorded Agreement for Modification of Pipeline Easement dated 06/25/63	
IA-101-491	Pipeline Easement	Weeks, Marvin E., et al.	Northern Gas Products Co.	6/24/1961 024	568	4182	TT7N-R24W, 5th P.M., Sec 1: SE/4 NW/4 lying within the following desc'd lines: Beg. at a point 1088 ft W of NEC of SE/4 NW/4; thence S 612 ft to N side of a road; thence NW1/4 along said road to a N & S road; thence N along E line of road 261 ft; thence E 249 ft to POB, containing 2.5 acres, m/l	
IA-101-492	Pipeline Easement	Groth, Karl, Rose M. Groth and Marie Hackmiller	Northern Gas Products Co.	7/26/1961 024	578	4898	TT7N-R24W, 5th P.M., Sec 2: NE/4: commencing at a point 340 ft W of the SEC of the SW/4 of the NE/4 of Sec 2, thence in N1/4 482 ft to the existing Power line of this land; thence NE1/4 1954 ft to the point of exit which point is 1400 ft N of the SEC of the NE/4 of said Sec 2. The above c/l is located 10 ft from, adjacent to and parallel with the S ROW line of the most S1/4 Power Line crossing the above desc'd property	
IA-101-493	Pipeline Easement	Ledlie, Lyle H., and Lillian M. Ledlie	Northern Gas Products Co.	7/20/1961 024	576	4694	TT7N-R24W, 5th P.M., Sec 1: That part of NW/4 NW/4 lying E of Highway 65 & 69; commencing at a point 1238.5 ft SE of the NW/c of Sec 1; thence in a NE1/4 direction 568 ft to the point of exit which point is 587.5 ft S of the NEC of the NW/4 of the NW/4 of said Sec 1. The above c/l is located 10 ft from, adjacent to and parallel with the S ROW line of the most S1/4 Power Line crossing the above described property, subject to Corporation QuitClaim Deed dated 04/18/72, recorded in Book 164, Page 401	

EXHIBIT "A"
WARREN COUNTY, IOWA

Record#	Caption	Grantor	Grantee	DocDate	Book	Page	PageFile	Description
IA-101-494	Pipeline Easement	Ledlie, John P. and Rosine Ledlie	Northern Gas Products Co.	9/19/1961 024		594	5725	TT7N-R24W, 5th P.M., Sec 1: NE/4 NW/4 & NW/4 NE/4, Commencing at a point 587.5 of the NW/4 of the NE/4 of the NW/4 of Sec 1; thence in a NE1/4 direction 1232 ft to the point of exit which point is 2462 ft E of NW/4 of Sec 1. The above c/l is located 10 ft from, adjacent to and parallel with the S ROW line of the most S1/4 Power Line crossing the above described property
IA-101-495	Pipeline Easement	Smith, Alfred J.	Northern Gas Products Co.	5/20/1961 024		520	3435	TT7N-R24W, 5th P.M., Sec 2: 11.46 acs of NE/4 NW/4 & 31.38 acs of SE/4 NW/4
IA-101-496	Pipeline Easement	Weil, Donald R. and Velma G. Weil	Northern Gas Products Co.	5/19/1961 024		521	3426	TT7N-R24W, 5th P.M., Sec 1: NW/4 NW/4 lying W of Hwy (4 acres)
IA-101-497	Pipeline Easement	Rodine, Elmer, and Anna N. Rodine	Northern Gas Products Co.	6/2/1961 024		548	3623	TT7N-R24W, 5th P.M., Sec 1: Part of SE/4 NW/4 lying E of road, EXCEPT NW 2.5 acs & EXCEPT SW 1 ac
IA-102-561-001	Pipeline Easement	Kit, Katherine L.	Hydrocarbon Transportation, Inc.	5/2/1968 028		622	2494	TT7N-R25W, 5th P.M., Sec 7: W 35.56 acs of NW/4 SW/4 known as Lot 1
IA-102-561-002	CATHODIC EASEMENT	Grisson, Timothy J. et ux Sally J.	Enron Liquids Pipeline Operating Limited Partnership	10/27/1993 079		469	14790	TT7N-R25W, 5TH P.M., SEC 7: LOT ONE(1) IN THE FRACTIONAL NW/4 SW/4
IA-102-561-HX	Order	Board of Commissioners of Warren Co.	Hydrocarbon Transportation, Inc.	9/17/1968				TT7N-R24W, 5th P.M., Secs: 1, 7, 8, 9, 10 & 11; TT7N-R25W, 5th P.M., Secs: 7, 8, 9, 10 & 11
IA-102-562	Pipeline Easement	Andlano, Albert	Hydrocarbon Transportation, Inc.	3/27/1968 028		620	2493	TT7N-R25W, 5th P.M., Sec 7: E 11.82 acs of NW/4 SW/4 known as Lot 2 & NE/4 SW/4, EXCEPT Hwy. on W 5.55 acs
IA-102-563	Pipeline Easement	Osting, Paul, aka/ Paul R. Osting, and Laurita Osting	Hydrocarbon Transportation, Inc.	3/18/1968 028		619	2492	TT7N-R25W, 5th P.M., Sec 7: SE/4 NW/4, EXCEPT 5.55 acs for Hwy
IA-102-564-HX	Permit	Iowa State Highway Commission	Hydrocarbon Transportation, Inc.	4/26/1968				TT7N-R25W, 5th P.M., Sec 7: 2793 ft N of S line, 1 mile W of Cumming, IA (Interstate Hwy. No. 35)
IA-102-565	Pipeline Easement	Abild, Clifford R., and Marjorie Abild	Hydrocarbon Transportation, Inc.	3/28/1968 028		617	2491	TT7N-R25W, 5th P.M., Sec 7: SW/4 NE/4, EXCEPT 4.62 acs for Hwy, & SE/4 NE/4

EXHIBIT "A"
WARREN COUNTY, IOWA

Record#	Caption	Grantor	Grantee	DocDate	Book	Page	PageFile	Description
IA-102-568	Pipeline Easement	Abild, Clifford R., and Marjorie J. Abild	Hydrocarbon Transportation, Inc.	3/28/1968 028	616	2490	TT7N-R25W, 5th P.M., Sec 8: SW/4 NW/4 & SE/4 NW/4 W RRR	
IA-102-568-RRX	Easement	Chicago & North Western Railway Co.	Hydrocarbon Transportation, Inc.	9/19/1969			TT7N-R25W, 5th P.M., Sec 8: Sta. 26522+60 near Cumming, IA	
IA-102-570-001	Pipeline Easement	Knosby, Cyril, Louis Knosby, Virginia Knosby, Joe Knosby, Lia Knosby, Austin Knosby and Patricia Knosby	Hydrocarbon Transportation, Inc.	10/8/1968 030	404		TT7N-R25W, 5th P.M., Sec 8: E/2 SE/4 NW/4 E of RR & S/2 NE/4 EXCEPT a strip in NW/4 belonging to St. John's Cemetery	
IA-102-570-002	Pipeline Easement	Knosby, Cyril, Louis Knosby, Virginia Knosby, Joe Knosby, Lia Knosby, Austin Knosby and Patricia Knosby	Hydrocarbon Transportation, Inc.	10/8/1968 036	002	2496	TT7N-R25W, 5th P.M., Sec 8: A strip of land 60 ft wide across E/2 SE/4 NW/4 lying E of RR & S/2 NE/4, EXCEPT strip in NW/4 belonging to St. John's cemetery	
IA-102-573	Pipeline Easement	Knosby, John M., and Mary K. Knosby	Hydrocarbon Transportation, Inc.	6/5/1968 030	002	2491	TT7N-R25W, 5th P.M., Sec 9: S/2 NW/4	
IA-102-574	Pipeline Easement	Anderson, W. S., Ruth F. Miller and Geo. W. Miller	Hydrocarbon Transportation, Inc.	7/17/1968 030	097	3108	TT7N-R25W, 5th P.M., Sec 9: SW/4 NE/4	
IA-102-575	Pipeline Easement	Kratz, R. K., and Nellie E. Kratz	Hydrocarbon Transportation, Inc.	6/3/1968 030	098	3109	TT7N-R25W, 5th P.M., Sec 9: SE/4 NE/4	
IA-102-577	Pipeline Easement	Isley, Nellie T.	Hydrocarbon Transportation, Inc.	5/17/1974 036	074	3216	TT7N-R25W, 5th P.M., Sec 10: S 65 ft of S/2 NW/4	
IA-102-578	Pipeline Easement	Lawyer, James, Majorie Lawyer, Edward J. Barick and Marjorie Barick	Hydrocarbon Transportation, Inc.	8/16/1968 030	202	641	TT7N-R25W, 5th P.M., Sec 10: W/2 NE/4 lying S of Middle Brandt & consisting of 34 acs. nvl	
IA-102-579	Pipeline Easement	Stanbro, Ada, and James E. Stanbro	Hydrocarbon Transportation, Inc.	3/21/1968 028	614	2489	TT7N-R25W, 5th P.M., Sec 10: SE/4 NE/4	
IA-102-581	Pipeline Easement	Raun, Alan P., and Dorothy A. Raun	Hydrocarbon Transportation, Inc.	4/10/1968 028	613	2488	TT7N-R25W, 5th P.M., Sec 11: S/2 NW/4 (WN-021) Sec 12: SW/4 NW/4 (WN-026/OFFLINE)	
IA-102-582	Pipeline Easement	McCrea, Herman, and Jewell McCrea	Hydrocarbon Transportation, Inc.	6/3/1968 030	001	2495	TT7N-R25W, 5th P.M., Sec 11: N/2 SW/4	
IA-102-585	Pipeline Easement	Emery, Ray E., and Florence E. Emery	Hydrocarbon Transportation, Inc.	9/3/1968 031	105		TT7N-R25W, 5th P.M., Sec 11: NW/4 SE/4	
IA-102-586	Pipeline Easement	Holland, Elizabeth Kendall	Hydrocarbon Transportation, Inc.	3/28/1968 028	611	2487	TT7N-R25W, 5th P.M., Sec 11: NE/4 SE/4 Sec 12: N/2 SW/4	

EXHIBIT "A"
WARREN COUNTY, IOWA

Record#	Caption	Grantor	Grantee	DocDate	Book	Page	PageFile	Description
IA-102-588-001	Pipeline Easement	Ghnst, Edna May, and J. H. Ghnst	Northern Gas Products Co.	5/19/1961 024		526		TT7N-R25W, 5th P.M., Sec 12, S/2 NE/4 & N/2 SE/4, subject to Corporation Quit Claim Deed from Hydrocarbon Transportation, Inc., to State of Iowa, dated 03/01/85, recorded in Book 218, Page 637, Records of Warren County, IA
IA-102-588-002	Pipeline Easement	Ghnst, Meredith W., and Betty Lorraine Ghnst	Hydrocarbon Transportation, Inc.	9/7/1968 030		205	642	TT7N-R25W, 5th P.M., Sec 12, N/2 SE/4, subject to Corporation Quit Claim Deed from Hydrocarbon Transportation, Inc., to State of Iowa, dated 03/01/85, recorded in Book 218, Page 637, Records of Warren County, IA
IA-102-590-001-HX	Agreement	Iowa Dept. of Transportation	Hydrocarbon Transportation, Inc.	10/6/1983				TT7N-R24W, 5th P.M., Sec 7: (State Hwy 28); TT7N-R25W, 5th P.M., Sec. 12: (State Hwy 28)
IA-102-590-002-HX	Corporation Quitclaim Deed	Hydrocarbon Transportation, Inc.	State of Iowa	3/1/1985 218		637	3456	All that part of ROW acquired by State for Primary Road 28 under Project No. FN-28-1(3)-21-91 by the following instruments of record in the Office of the Warren County Recorder, Indiana, IA: 1. Warranty Deed (Howard J. Hughes, et ux., G
IA-102-591	Pipeline Easement	Hughes, Verma S., Howard J. Hughes and Ethel M. Hughes	Hydrocarbon Transportation, Inc.	6/20/1968 030		419		TT7N-R24W, 5th P.M., Sec 7: SW/4, EXCEPT a parcel 10 x 16 rods in SW/4, subject to Corporation Quit Claim Deed from Hydrocarbon Transportation, Inc., to State of Iowa, dated 03/01/85, recorded in Book 218, Page 637, Records of Warren County, IA
IA-102-592	Pipeline Easement	Rhiner, Roy A., and Iola N. Rhiner	Hydrocarbon Transportation, Inc.	6/4/1968 030		417		TT7N-R24W, 5th P.M., Sec 7: N/2 SE/4 & S/2 SE/4 NE/4

EXHIBIT "A"
WARREN COUNTY, IOWA

Record#	Caption	Grantor	Grantee	DocDate	Book	Page	PageFile	Description
IA-102-595	Pipeline Easement	Haws, O. Howard, and Arlene Haws	Hydrocarbon Transportation, Inc.	5/13/1968 028	598	2480	TT7N-R24W, 5th P.M., Sec 8: Three tracts of land more fully described as follows: (1) Commencing at center of Sec 8, thence S 26-2/3 rods; thence W 96 rods; thence S 133-1/3 rods; W 10-2/3 rods; thence N 60 rods; W 53-1/3 rods; N 100 rods; thence E 160 rods to POB; (2) Beginning 80 rods N of SE1/4 SW1/4 thence W 96 rods; thence N 53 1/3 rods; thence E 96 rods; thence S 53-1/3 rods to POB; & (3) S 16.5 acres of W 28.5 acres of NW1/4 SE1/4, subject to Amendment to Easement by and between, O. Howard Haws & Co. & Arlene Haws, as Grantor, and Hydrocarbon Transportation, Inc., as Grantee dated, 10/08/68, and recorded in Book 30, at Page 206, of the Public Records of Warren County, Iowa	
IA-102-600	Pipeline Easement	Cox, George Franklin, and Mayme Agnes Cox	Hydrocarbon Transportation, Inc.	4/10/1968 028	600	2480	TT7N-R24W, 5th P.M., Sec 8: E 48-1/2 acres of W 75 acres of N/2 SE/4	
IA-102-601	Pipeline Easement	Lane, L. C.	Hydrocarbon Transportation, Inc.	4/15/1968 028	601	2481	TT7N-R24W, 5th P.M., Sec 8: E 5 acres of NE1/4 SE1/4 Sec 9: SW1/4 NW1/4 & NW1/4 SW1/4	
IA-102-605	Pipeline Easement	Braddock, Ruben H., and Jacqueta H. Braddock	Hydrocarbon Transportation, Inc.	4/17/1968 028	603	2482	TT7N-R24W, 5th P.M., Sec 9: Lot 21, Town of Concordia, NE1/4 SW1/4	
IA-102-606	Pipeline Easement	Story, M. E.	Hydrocarbon Transportation, Inc.	4/30/1968 028	604	2483	TT7N-R24W, 5th P.M., Sec 9: Lot 13, Town of Concordia, NE1/4 SW1/4	
IA-102-607	Pipeline Easement	Skidmore, Bracy, and Dessie C. Skidmore	Hydrocarbon Transportation, Inc.	4/22/1968 028	606	2484	TT7N-R24W, 5th P.M., Sec 9: Lot 14, Town of Concordia in NE1/4 SW1/4	
IA-102-608	Pipeline Easement	Abild, Russell H., and Goldie B. Abild	Hydrocarbon Transportation, Inc.	3/28/1968 028	608	2485	TT7N-R24W, 5th P.M., Sec 9: N/2 SE1/4, EXCEPT tract beg. at SW1/4 NW1/4 SE1/4, thence E 1065 ft, thence N 400 ft, thence W 1065 ft, thence S 400 ft to POB	
IA-102-609-002-HX	Permit	Board of Commissioners of Warren Co.	Hydrocarbon Transportation, Inc.	11/18/1969			TT7N-R24W, 5th P.M., Sec 10	
IA-102-610	Pipeline Easement	Eilers, Marjorie L.	Hydrocarbon Transportation, Inc.	4/16/1968 030	004	2525	TT7N-R24W, 5th P.M., Sec 10: NW1/4 SW1/4, NE1/4 SW1/4, SW1/4 SW1/4, SE1/4 SW1/4 & SW1/4 SE1/4	

EXHIBIT "A"
WARREN COUNTY, IOWA

Record#	Caption	Grantor	Grantee	DocDate	Book	Page	PageFile	Description
IA-102-611	Pipeline Easement	Ten Hagen, Max, June N, Ten Hagen and Phillip Collins	Hydrocarbon Transportation, Inc.	4/19/1968 030		102	3111	TT7N-R24W, 5th P.M., Sec 10: All that part lying S of N river of E/2 SE/4 Sec 11: SW/4 SW/4
IA-102-612	Pipeline Easement	Faaborg, Semon S., Sarah Faaborg, Norvell J. Laird and Olga M. Laird	Hydrocarbon Transportation, Inc.	6/17/1968 030		104	3112	TT7N-R24W, 5th P.M., Sec 11: N/2 SW/4, S/2 NW/4 & NE/4 NW/4
IA-102-614	Pipeline Easement	Ten Hagen, Max, and June N, Ten Hagen	Hydrocarbon Transportation, Inc.	4/19/1968 028		609	2486	TT7N-R24W, 5th P.M., Sec 11: NW/4 NE/4
IA-102-615	Pipeline Easement	Dawson, Frances L., Horace Dawson, Edna L. Ledlie Hammer, Norman E. Hammer, Isabel L. Miller, A. E. Miller, Lois V. Ledlie Stillman, Wm. H. Stillman, J. Ralph Ledlie, Ethelda V. Ledlie, Lyle H. Ledlie, Lillian Ledlie, Virginia Ledlie Cummi	Hydrocarbon Transportation, Inc.	11/13/1968 031		100	3856	TT7N-R24W, 5th P.M., Sec 1: All that part of S/2 of NW/4 lying W of Public Hwy., and all that part of NW/4 NW/4 lying S and W of Hwy. No. 69, EXCEPT, beg. at center of intersection of Hwy. Nos. 65 and 69, where it crosses an E & W road on N line of said 40', thence down center of Hwy #65 & #69 about 20 rods to a point N of a creek running through said 40', thence down said creek on a line 20' N of said creek to W line of said 40 acre tract; thence N on W line of said 40 acre tract to where it intersects said highway
IA-102-615-001-WX	Letter of Waiver	Iowa Dept. of Environmental Quality	Hydrocarbon Transportation, Inc.	2/27/1980				TT7N-R24W, 5th P.M., Sec: 2
IA-102-615-002-WX	Letter of Waiver	Iowa Conservation Commission	Hydrocarbon Transportation, Inc.	3/3/1980				TT7N-R24W, 5th P.M., Sec 2: 500 ft sec of shoreline along south bank of North River
IA-102-615-003-WX	Letter of Waiver	Iowa State Historical Dept., Division of Historic Preservation	Hydrocarbon Transportation, Inc.	5/2/1980				TT7N-R24W, 5th P.M., Sec: 2
IA-102-615-004-WX	Administrative Waiver	Iowa Natural Resources Council	Hydrocarbon Transportation, Inc.	5/15/1980				TT7N-R24W, 5th P.M., Sec: 2
IA-102-615-005-WX	Permit	U.S. Army Corps of Engineers [Rock Island District]	Hydrocarbon Transportation, Inc.	7/1/1980				TT7N-R24W, 5th P.M., Sec: 2 (North River)
IA-102-616-001	Pipeline Easement	Cummings, Virginia Ledlie, and Albert B. Cummings	Hydrocarbon Transportation, Inc.	10/3/1968 030		208	644	TT7N-R24W, 5th P.M., Sec 2: W/2 SE/4 lying N of North River
IA-102-616-002	Agreement and Modification	Cummings, Virginia Ledlie, and Albert B. Cummings	Hydrocarbon Transportation, Inc.	10/3/1968 030		141	3920	TT7N-R24W, 5th P.M., Sec 2: That part of W/2 SE/4 lying N of the North River

EXHIBIT "A"
WARREN COUNTY, IOWA

Record#	Caption	Grantor	Grantee	DocDate	Book	Page	PageFile	Description
IA-102-618	Pipeline Easement	Groth, Rose Marie, and Marie L. Haickmiller	Hydrocarbon Transportation, Inc.	9/18/1968 030	210	645	TT7N-R24W, 5th P.M., Sec 2: E/2 NE/4 & E/4 SW/4 NE/4, subject to that Certain Amendment to Easement by and between Rose Marie Groth, as Grantor, and Hydrocarbon Transportation, Inc., as Grantee, dated, 01/12/72, recorded in Book 33, at page 126, of the Public Records of Warren County, IA	
IA-102-620-HX	Permit	Iowa State Highway Commission	Hydrocarbon Transportation, Inc.	4/26/1968			TT7N-R24W, 5th P.M., Sec 1: 1259 ft SE of the NW corner, as measured along the centerline of highway, 3 miles N of Scotchridge (U.S. Hwy. No. 65 & No. 69)	
IA-102-621	Pipeline Easement	Ledlie, Lyle H., and Lillian Ledlie	Hydrocarbon Transportation, Inc.	9/5/1968 030	212	646	TT7N-R24W, 5th P.M., Sec 1: All that part NW/4 NW/4 that lies NE of Highway No. 69	
IA-102-622	Pipeline Easement	Ledlie, John P., and Rosine Ledlie	Hydrocarbon Transportation, Inc.	9/12/1968 030	213	647	TT7N-R24W, 5th P.M., Sec 1: NE/4 NW/4 & NW/4 NE/4	