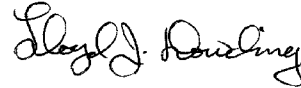


COUNTER_LM
VERIFY_LM
FEES \$ 88.00
CHG_SFILE
SUBMITTED_TITLECORE NATIONAL, LLC

FILED SARPY CO. NE.
INSTRUMENT NUMBER

2018-24669

2018 Oct 18 02:13:21 PM



REGISTER OF DEEDS



[Space Above For Recording Data]

**FOURTH AMENDMENT TO MASTER DEED AND DECLARATION OF
CONDOMINIUM OWNERSHIP FOR OUTLAND CROSSING OFFICE CONDOMINIUMS**

This Fourth Amendment to Master Deed and Declaration of Condominium Ownership for Outland Crossing Office Condominiums (this "Fourth Amendment") is made this ___ day of October, 2018, by Outland Crossing, LLC, a Nebraska limited liability company (hereinafter referred to as the "Declarant").

WITNESSETH:

WHEREAS, this Fourth Amendment is made effective pursuant to the terms and provisions of the Master Deed and Declaration of Condominium Ownership for Outland Crossing Office Condominiums dated August 26, 2015, and recorded in the Office of the Sarpy County Register of Deeds on August 27, 2015, as Instrument No. 2015-21152, as amended by that certain First Amendment to Master Deed and Declaration of Condominium Ownership for Outland Crossing Office Condominiums dated March 7, 2016, and recorded in the Office of the Sarpy County Register of Deeds on March 9, 2016, as Instrument No. 2016-05008, as further amended by that certain Second Amendment to Master Deed and Declaration of Condominium Ownership for Outland Crossing Office Condominiums dated July 19, 2016, and recorded in the Office of the Sarpy County Register of Deeds on July 19, 2016, as Instrument No. 2016-17441, and as further amended by that certain Third Amendment to Master Deed and Declaration of Condominium Ownership for Outland Crossing Office Condominiums recorded in the Office of the Sarpy County Register of Deeds on March 6, 2017, as Instrument No. 2017-05110 (collectively, the "Declaration").

WHEREAS, the Declarant is the lawful owner of the following legally described real property, to-wit:

Lot 3, Outland Crossing Office Park Replat One, a subdivision as surveyed, platted and recorded in Sarpy County, Nebraska (referred to herein as the "Phase 5 Property").

WHEREAS, pursuant to Article XVI of the Declaration and the Act, the Declarant hereby desires to amend the Declaration to include the Phase 5 Property into the Condominium Regime

WHEREAS, this Fourth Amendment shall be indexed and recorded against the following legally described real property, to-wit:

Condominium Units 1A, 1B, 1C, 2A, 2B, 2C, 2D, 2E, 2F, 3A, 3B, 3C, 4A, 4B, 4C, 4D, 4E, 4F, 5A, 5B, and 5C, inclusive, together with their respective individual Allocated Interest in the Common Elements created by the Declaration, and the Phase 5 Property.

WHEREAS, pursuant to Article XVI of the Declaration and the Act, the Declarant desires to amend the Declaration by creating six (6) additional Units within the Building constructed on the Phase 5 Property, as shown on the Plat and Plans attached hereto as Exhibit "B-1" and incorporated herein by this reference, including, but not limited to, all Common Elements and Limited Common Elements contained therein.

WHEREAS, pursuant to the Declaration and the Act, the Declarant desires to reallocate the Allocated Interests amongst the Units and Unit Owners within the Phase 1 Property, Phase 2 Property, Phase 3 Property, Phase 4 Property, and Phase 5 Property in accordance with the formula set forth in Section 4.3 of the Declaration.

WHEREAS, by virtue of the recording of this Declaration, the Phase 1 Property, the Phase 2 Property, the Phase 3 Property, the Phase 4 Property, and the Phase 5 Property shall be owned, held, transferred, sold, conveyed, used, occupied and mortgaged or otherwise encumbered subject to the provisions of the Declaration and the Act and every grantee of any interest in said Phase 1 Property, Phase 2 Property, Phase 3 Property, Phase 4 Property, or the Phase 5 Property, by acceptance of a deed or other conveyance of such interest, and every Unit Owner of any portion of the Phase 1 Property, Phase 2 Property, Phase 3 Property, Phase 4 Property, or Phase 5 Property, whether or not such deed or other conveyance of such interest shall be signed by such person and whether or not such person shall otherwise consent in writing, shall own and take subject to the provisions of the Act and this Declaration and shall be deemed to have consented to the terms hereof.

WHEREAS, in furtherance of the condominium form of ownership and for the purposes and intents thereof, Declarant hereby subjects the Phase 5 Property to the terms, covenants, restrictions and easements set forth in the Declaration, which shall apply to, govern, control and regulate the sale, resale, or other disposition, acquisition, ownership, use and enjoyment of the Phase 5 Property and the improvements located or to be located thereon, and does hereby specify, agree, designate and direct that this Declaration and all of its provisions shall be and are covenants to run with the Phase 1 Property, the Phase 2 Property, the Phase 3 Property, the Phase 4 Property and the Phase 5 Property and shall be binding on the present owners of the Phase 1 Property, the Phase 2 Property, the Phase 3 Property, the Phase 4 Property, and the Phase 5 Property and all such owners successors and assigns, including, all subsequent owners of the Phase 1 Property, the Phase 2 Property, the Phase 3 Property, the Phase 4 Property, and the Phase 5 Property, and all of the improvements constructed or to be constructed thereon, together with their grantees, successors, heirs, executors, administrators, devisees and assigns.

NOW, THEREFORE, Declarant, for the purposes set forth above, does hereby amend the Declaration to, inter alia, include the Phase 5 Property and all improvements and facilities constructed or to be constructed thereon into the Condominium Regime, and further states and declares as follows:

1. Recitals. The Recitals as set forth above are hereby incorporated into this Fourth Amendment as if fully set forth herein.
2. Definitions. Unless otherwise defined in this Fourth Amendment, all capitalized terms used in this Fourth Amendment will have the same meanings ascribed to such terms in the Declaration.

3. Amendments. The Declarant hereby amends the Declaration as follows:

A. Section 2.1(k) of the Declaration is hereby deleted in its entirety and is replaced with the following:

“(k) “Condominium, Condominium Regime or Condominium Project” means the Phase 1 Property, the Phase 2 Property, the Phase 3 Property, the Phase 4 Property, and the Phase 5 Property, portions of which are designated for separate ownership and the remainder of which is designated for common ownership solely by the Unit Owners of those portions.”

B. Section 2.1(u) is hereby amended, in part, to add the following language in order to include the Plat and Plans for the Phase 5 Property:

“Plat and Plans” shall also include the drawings set forth on Exhibit “B-1” attached hereto that were prepared by a registered architect or engineer that contains the information required by the provisions of the Act with respect to the Phase 5 Property, and shall also specifically include the Site Plan which identifies the Phase 1 Property, Phase 2 Property, Phase 3 Property, Phase 4 Property, and Phase 5 Property, as shown on Exhibit “B-2”.

C. Section 3.5 of the Declaration is hereby amended, in part, to add the following language in order to include the newly created Units within the Building located on the Phase 5 Property as part of the Condominium Regime:

“Creation of New Units. Six (6) Units within the Building constructed on the Phase 5 Property are hereby created and shall be located on the Phase 5 Property as shown on the Plat and Plans attached hereto as Exhibit “B-1”. Pursuant to Section 76-847(a) of the Act, the Declarant shall be the initial Unit Owner of the Units created by this Fourth Amendment.”

D. Section 4.3 of the Declaration is hereby amended, in part, to reallocate the Allocated Interest amongst all of the Units located within the Phase 1 Property, the Phase 2 Property, the Phase 3 Property, the Phase 4 Property, and the Phase 5 Property in accordance with the formula established in Section 4.3 of the Declaration as set forth on Exhibit “C” attached hereto and incorporated herein by this reference. Accordingly, Exhibit “C” attached hereto shall replace Exhibit “C” attached to the original Declaration.

4. No Other Amendments. Except as set forth in this Fourth Amendment, the Declaration shall remain in full force and effect.

[Remainder of Page Left Intentionally Blank; Execution Page Follows.]

IN WITNESS WHEREOF, the undersigned has caused this Fourth Amendment to be executed on the day and year first above written.

Outland Crossing, LLC,
a Nebraska limited liability company

By: [Signature]
Name: Chris Falcone
Its: Member

By: _____
Name: _____
Its: _____

STATE OF NEBRASKA)
) ss.
COUNTY OF Douglas)

The foregoing instrument was acknowledged before me this 15th day of October, 2018, by Chris Falcone, a member of Outland Crossing, LLC, a Nebraska limited liability company, on behalf of said limited liability company.

State of Nebraska – General Notary
R. MICHELLE GILLOTT
My Commission Expires
May 5, 2021

[Signature]
Notary Public

My commission expires:

May 5, 2021

STATE OF NEBRASKA)
) ss.
COUNTY OF _____)

~~The foregoing instrument was acknowledged before me this ___ day of October, 2018, by Jason Thiellen, a member of Outland Crossing, LLC, a Nebraska limited liability company, on behalf of said limited liability company.~~

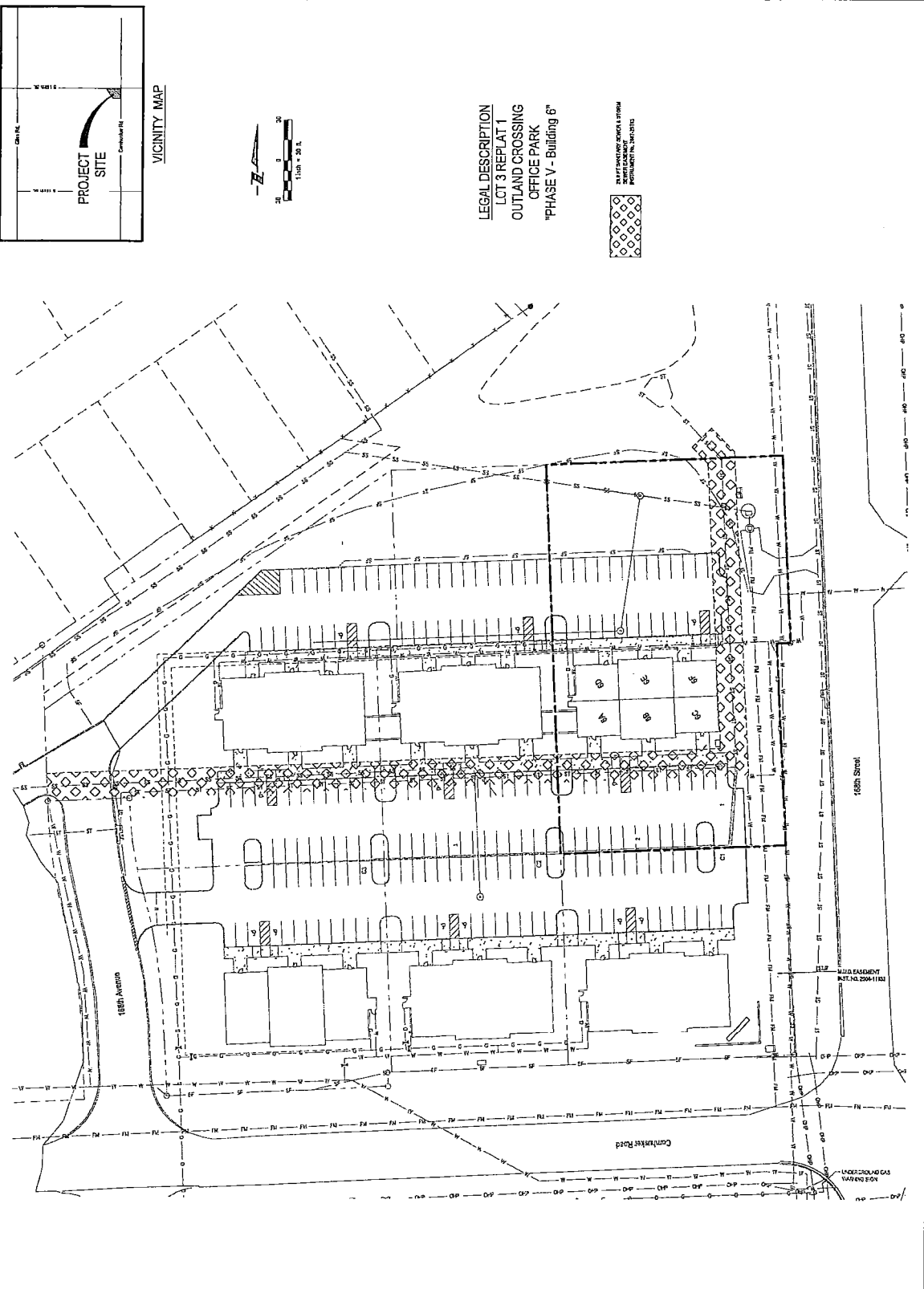
~~_____
Notary Public~~

~~My commission expires:~~

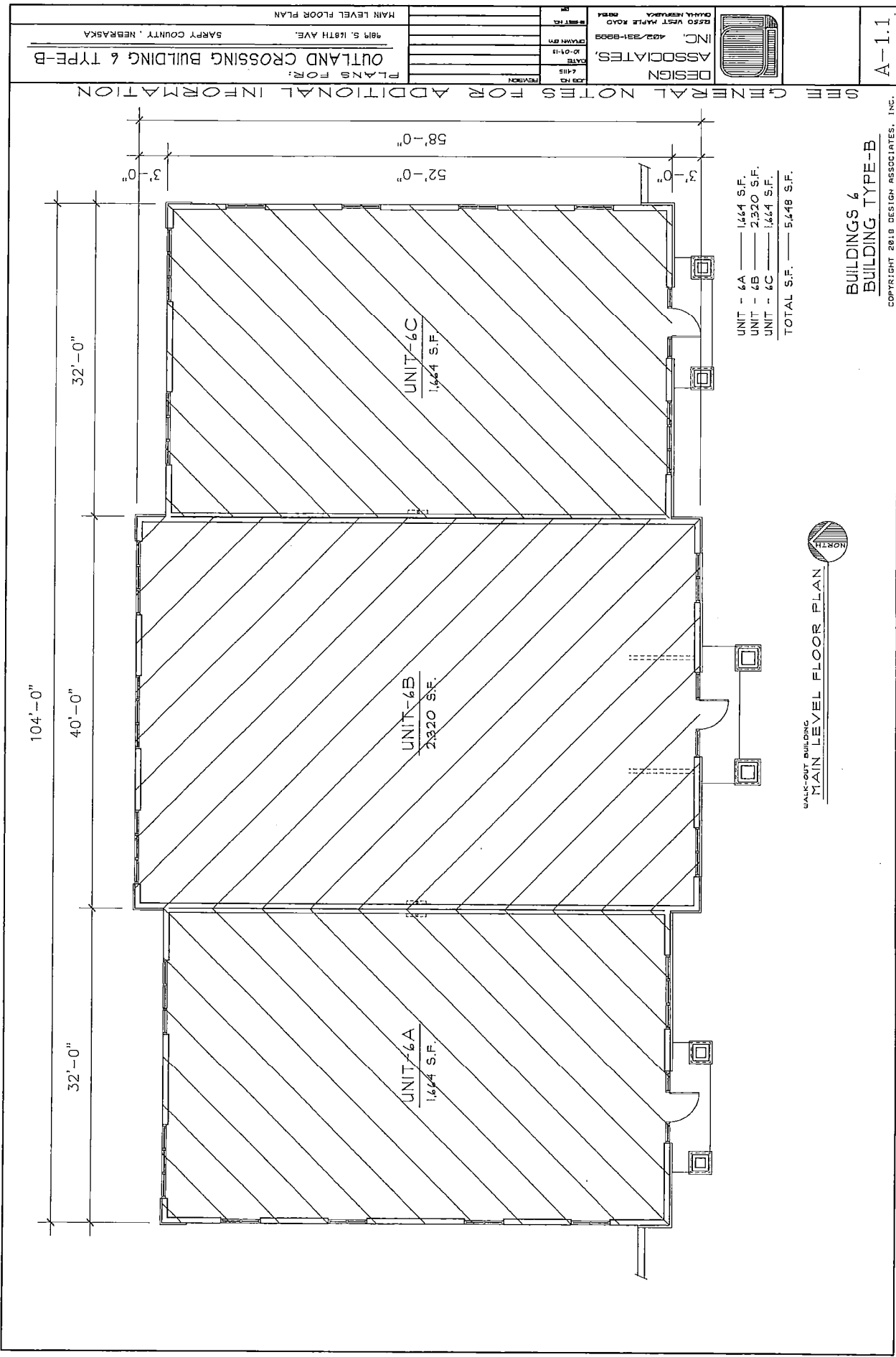
~~_____~~

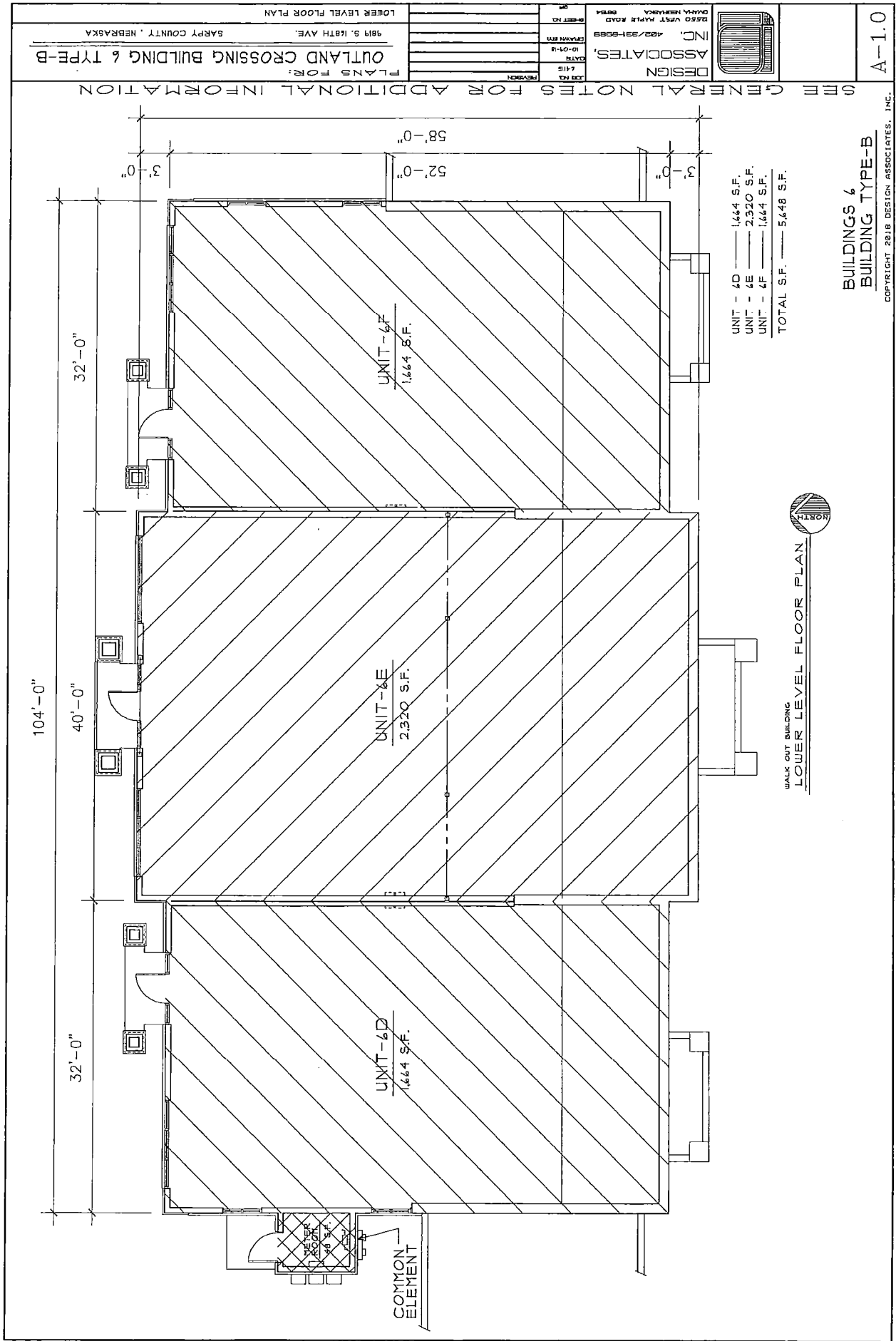
EXHIBIT "B-1"
PLAT AND PLANS
(Phase 5 Property)

E & A CONSULTING GROUP, INC. Engineering • Planning • Environmental & Field Services 1111 W. WISCONSIN AVENUE, SUITE 100 WISCONSIN 53033 www.eacgroup.com	 Engineering Answers 1000 W. WISCONSIN AVENUE, SUITE 100 WISCONSIN 53033	OUTLAND CROSSING OFFICE PARK WISCONSIN COUNTY, WISCONSIN	EXHIBIT 9-A	SHEET NO.	DATE	DRAWN BY	CHECKED BY	PROJECT NO.
				100	10/15/10	J. SMITH	M. JONES	1000000000









UNIT - 4D
1,444 S.F.

UNIT - 4E
2,320 S.F.

UNIT - 4F
1,444 S.F.

UNIT - 4D — 1,444 S.F.
UNIT - 4E — 2,320 S.F.
UNIT - 4F — 1,444 S.F.
TOTAL S.F. — 5,648 S.F.



WALK OUT BUILDING
LOWER LEVEL FLOOR PLAN

BUILDING 4
BUILDING TYPE-B

A-1.0

COPYRIGHT 2018 DESIGN ASSOCIATES, INC.
DESIGN ASSOCIATES, INC. 1000 S. 10TH STREET, LINCOLN, NE 68502



DESIGN ASSOCIATES, INC.
402 WEST 14TH ROAD
LINCOLN, NEBRASKA 68502

DATE	12/15/18
BY	JLH
CHECKED BY	JLH
SCALE	AS SHOWN
PROJECT NO.	18-01-01-B
CLIENT	18-01-01-B
PROJECT	18-01-01-B
DESCRIPTION	18-01-01-B

PLANS FOR:
OUTLAND CROSSING BUILDING 6 TYPE-B
9819 S. 168TH AVE.
SARPY COUNTY, NEBRASKA
LOWER LEVEL FLOOR PLAN

SEE GENERAL NOTES FOR ADDITIONAL INFORMATION

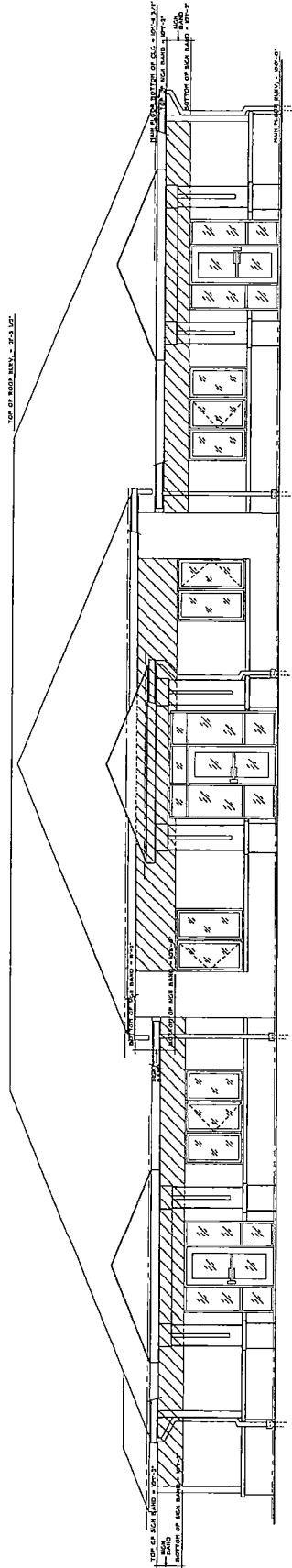
DESIGN ASSOCIATES, INC.
 422/231-8899
 10-01-18
 4-115
 18-00000000

EXTERIOR ELEVATIONS
 1619 S. 168TH AVE.
 SARPY COUNTY, NEBRASKA

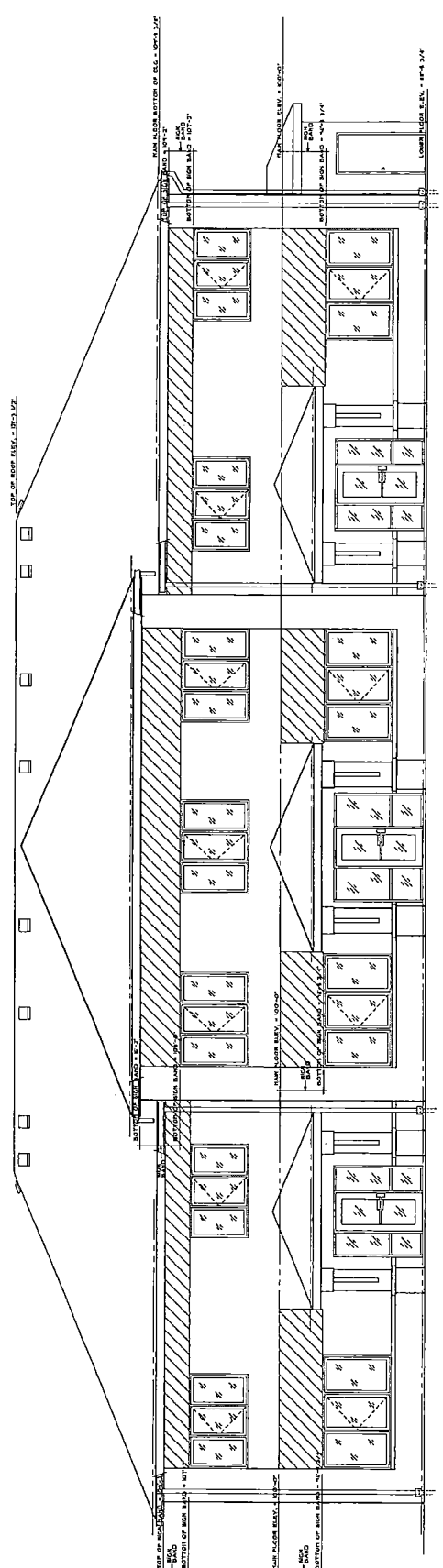
DESIGN ASSOCIATES, INC.
 422/231-8899
 10-01-18
 4-115
 18-00000000

SEE GENERAL NOTES FOR ADDITIONAL INFORMATION

A-2.1



FRONT ELEVATION



REAR ELEVATION

BUILDINGS 6
 BUILDING TYPE-B

COPYRIGHT 2018 DESIGN ASSOCIATES, INC.
 THIS DOCUMENT IS THE PROPERTY OF DESIGN ASSOCIATES, INC.

EXHIBIT "B-2"
CONDOMINIUM REGIME SITE PLAN

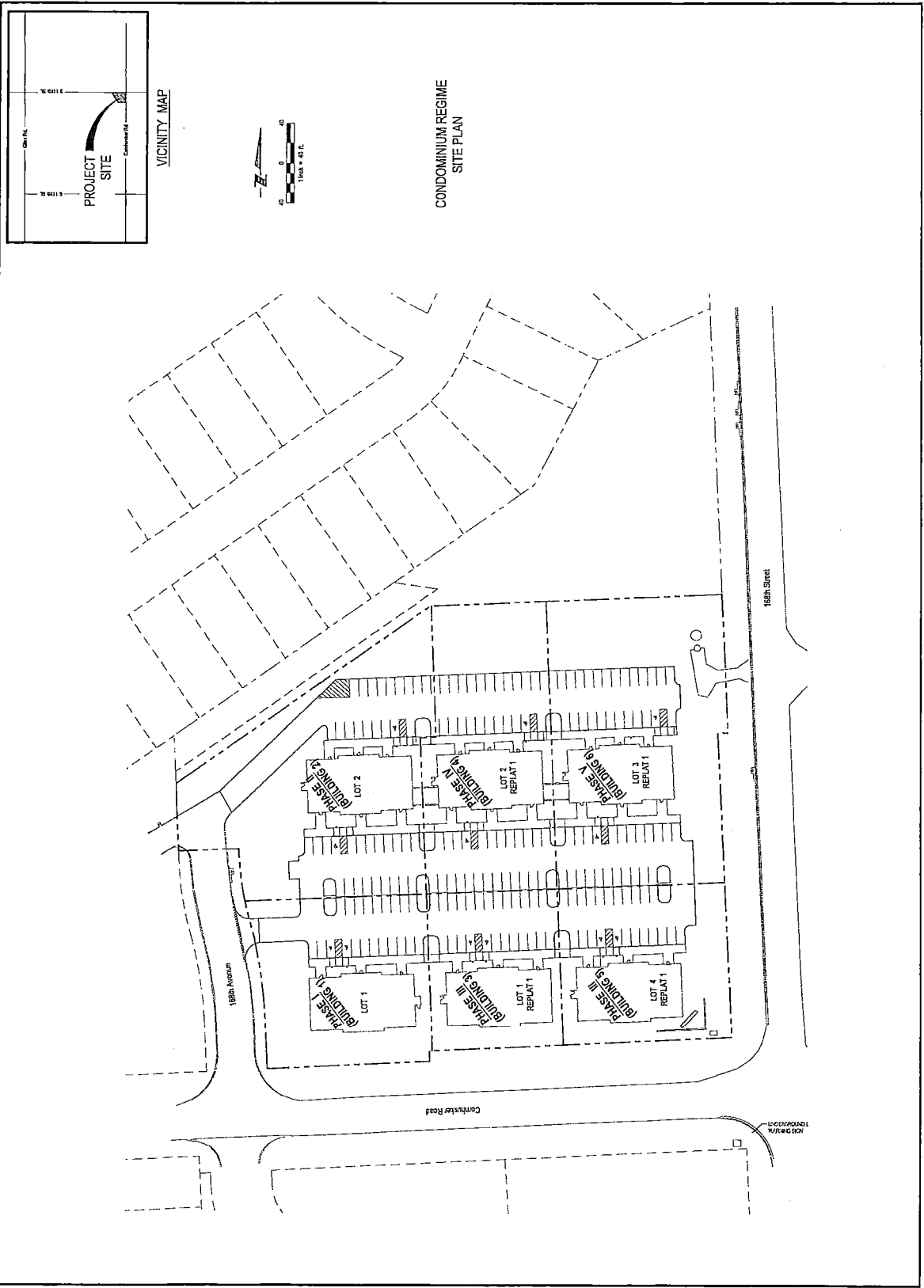


EXHIBIT "C"
UNIT OWNERSHIP AND PERCENTAGE INTERESTS TABLE

<u>Unit No.</u>	<u>Square Footage</u>	<u>Percentage share of Common Elements</u>	<u>Percentage share of Common Expenses</u>	<u>Number of Votes in Association Matters</u>
1A	1,662	3.27%	3.27%	1
1B	2,324	4.57%	4.57%	1
1C	1,662	3.27%	3.27%	1
2A	1,662	3.27%	3.27%	1
2B	2,324	4.57%	4.57%	1
2C	1,662	3.27%	3.27%	1
2D	1,662	3.27%	3.27%	1
2E	2,324	4.57%	4.57%	1
2F	1,662	3.27%	3.27%	1
3A	1,662	3.27%	3.27%	1
3B	2,324	4.57%	4.57%	1
3C	1,662	3.27%	3.27%	1
4A	1,664	3.27%	3.27%	1
4B	2,320	4.57%	4.57%	1
4C	1,664	3.27%	3.27%	1
4D	1,664	3.27%	3.27%	1
4E	2,320	4.57%	4.57%	1
4F	1,664	3.27%	3.27%	1
5A	1,662	3.27%	3.27%	1
5B	2,324	4.58%	4.58%	1
5C	1,662	3.27%	3.27%	1
6A	1,664	3.27%	3.27%	1
6B	2,320	4.57%	4.57%	1
6C	1,664	3.27%	3.27%	1
6D	1,664	3.27%	3.27%	1
6E	2,320	4.57%	4.57%	1
6F	1,664	3.27%	3.27%	1
Totals	50,832	100%	100%	27

CONSENT OF MORTGAGEE

The undersigned, Equitable Bank, holder of a Construction Deed of Trust dated June 26, 2015 and recorded on July 2, 2015 as Instrument No. 2015-15749, hereby consents to the execution and recording of the First Amendment.

IN WITNESS WHEREOF, Equitable Bank has caused this Consent of Mortgagee to be signed by its duly authorized officers on its behalf, on this 11 day of October.

EQUITABLE BANK

By: [Signature]
Name: Adam Lammers
Its: Vice President

STATE OF NEBRASKA)
COUNTY OF Douglas) ss.

The foregoing instrument was acknowledged before me this 11 day of October, 2018, by Adam Lammers, the Vice President of Equitable Bank on behalf of the bank.



[Signature]
Notary Public

My commission expires:

8-19-2022