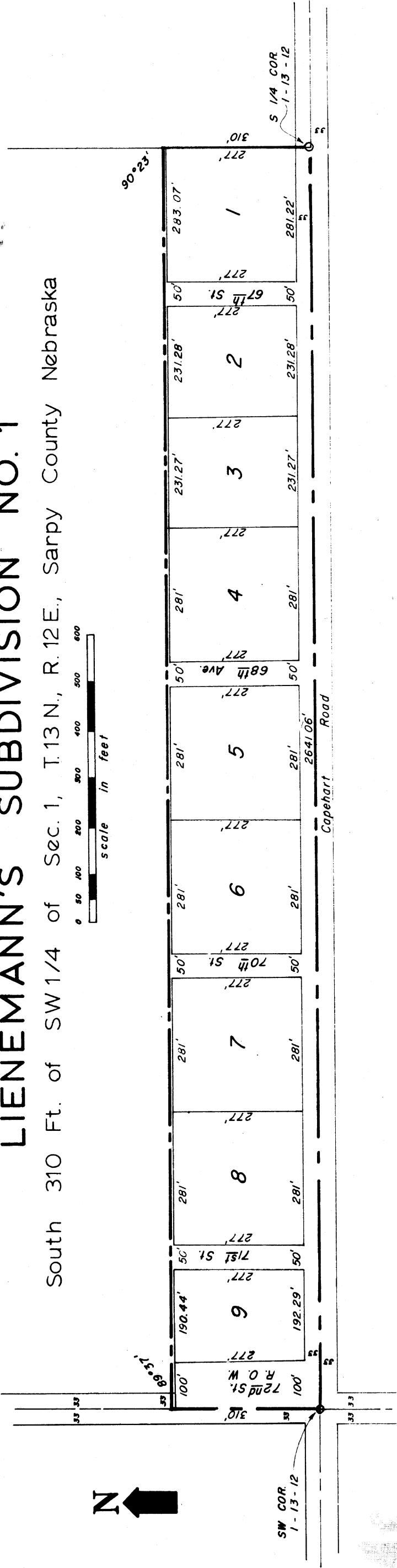


Corrected Plat filed Book 5, page 81

# LIENEMANN'S SUBDIVISION NO. 1

South 310 Ft. of SW 1/4 of Sec. 1, T.13 N., R.12 E., Sarpy County Nebraska



### SURVEYOR'S CERTIFICATE

I, NORMAN P. WHITNEY, THE UNDERSIGNED REGISTERED LAND SURVEYOR IN THE STATE OF NEBRASKA, HEREBY CERTIFY THAT I HAVE SURVEYED AND STAKED WITH IRON PINS, AS SHOWN ON THIS PLAT, ALL CORNERS OF ALL LOTS IN LIENEMANN'S SUBDIVISION NO. 1 DESCRIBED AS THE SOUTH 310 FEET OF THE SOUTH-WEST QUARTER OF SECTION 1, TOWNSHIP 13 NORTH, RANGE 12 EAST OF THE 6TH P. M., SARPY COUNTY, NEBRASKA.

*Norman P. Whitney*  
 NORMAN P. WHITNEY,  
 REGISTERED LAND SURVEYOR  
 LICENSE NO. LS-203

MAY 20, 1972

### DEDICATION

KNOW ALL MEN BY THESE PRESENTS: THAT WE, HERBERT H. LIENEMANN AND HELEN A. LIENEMANN, HUSBAND AND WIFE, AND JAY E. WEST AND PATRICIA J. WEST, HUSBAND AND WIFE, OWNERS AND PROPRIETORS OF THE LAND DESCRIBED IN, THE SURVEYOR'S CERTIFICATE AND EMBRACED WITHIN THIS PLAT, HAVE CAUSED THE SAME TO BE SUBDIVIDED INTO LOTS AND STREETS; SAID SUBDIVISION TO BE KNOWN AS LIENEMANN'S SUBDIVISION NO. 1, WITH THE LOTS NUMBERED AS SHOWN; AND WE HEREBY RATIFY AND APPROVE OF THE DISPOSITION OF OUR PROPERTY AS SHOWN ON THIS PLAT, AND WE HEREBY DEDICATE TO THE PUBLIC FOR PUBLIC USE THE STREETS AS SHOWN HEREIN. WE DO ALSO HEREBY DEDICATE TO THE OMAHA PUBLIC POWER DISTRICT AND THE NORTHWESTERN BELL TELEPHONE COMPANY, THEIR SUCCESSORS AND ASSIGNS A 5-FOOT EASEMENT ALONG THE REAR AND SIDE BOUNDARY LINES OF EACH LOT FOR THE CONSTRUCTION AND MAINTENANCE OF ELECTRIC AND TELEPHONE UTILITY LINES. THIS DEDICATION IS MADE WITH FREE CONSENT AND IN ACCORDANCE WITH THE DESIRES OF THE UNDERSIGNED OWNERS AND PROPRIETORS.

IN WITNESS WHEREOF, WE DO HEREBY SET OUR HANDS THIS 1st DAY OF June 1972.

### APPROVAL OF PAPIILLON PLANNING COMMISSION

THIS PLAT OF LIENEMANN'S SUBDIVISION NO. 1 WAS APPROVED BY THE PAPIILLON PLANNING COMMISSION ON THIS 26th DAY OF July, 1972.

*W. J. ...*  
 CHAIRMAN, PAPIILLON PLANNING COMMISSION

### COUNTY TREASURER'S CERTIFICATE

THIS IS TO CERTIFY THAT I FIND NO REGULAR OR SPECIAL TAXES DUE OR DELINQUENT AGAINST THE PROPERTY DESCRIBED IN THE SURVEYOR'S CERTIFICATE AND EMBRACED IN THIS PLAT AS SHOWN BY THE RECORDS OF MY OFFICE.


DATE: 6-6-72

*James A. Kenny*  
 JAMES A. KENNY, COUNTY TREASURER

### CITY COUNCIL'S APPROVAL

THIS PLAT OF LIENEMANN'S SUBDIVISION NO. 1 WAS APPROVED BY THE CITY COUNCIL OF THE CITY OF PAPIILLON, SARPY COUNTY, NEBRASKA ON THIS 15th DAY OF August, 1972.

*Thomas J. ...*  
 CITY CLERK



FILED FOR RECORD 2:22 PM JUL 10 1972 IN BOOK 5 OF PLATS PAGE 16 Carl & Helene REGISTERED OF RECORDS, SARPY COUNTY NEB. 450

### COUNTY SURVEYOR'S APPROVAL

THIS PLAT OF LIENEMANN'S SUBDIVISION NO. 1 WAS APPROVED BY THE SARPY COUNTY SURVEYOR ON THIS 11th DAY OF July, 1972.

*Norman Whitney*  
 NORMAN WHITNEY, SARPY COUNTY SURVEYOR



### ACKNOWLEDGEMENT OF NOTARY

STATE OF NEBRASKA


COUNTY OF SARPY

ON THIS 1st DAY OF June, 1972, BEFORE ME, A NOTARY PUBLIC DULY COMMISSIONED AND QUALIFIED IN AND FOR SAID COUNTY, PERSONALLY CAME HERBERT H. LIENEMANN, HELEN A. LIENEMANN, JAY E. WEST, AND PATRICIA J. WEST, WHO ARE PERSONALLY KNOWN TO ME TO BE THE IDENTICAL PERSONS WHOSE SIGNATURES ARE AFFIXED TO THE DEDICATION ON THIS PLAT, AND THEY ACKNOWLEDGED THE EXECUTION THEREOF TO BE THEIR VOLUNTARY ACT AND DEED.

WITNESS MY HAND AND NOTARIAL SEAL THE LAST DATE AFORESAID.

MY COMMISSION EXPIRES June 14, 1974

NOTARY PUBLIC



*Herbert H. Lienemann*  
 HERBERT H. LIENEMANN

*Helen A. Lienemann*  
 HELEN A. LIENEMANN

*Jay E. West*  
 JAY E. WEST

*Patricia J. West*  
 PATRICIA J. WEST

Rec # 020665