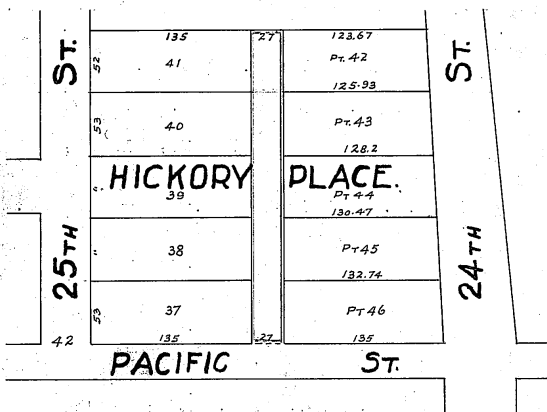


MISCELLANEOUS RECORD, No. 78

255558—OMAHA PRINTING CO., OMAHA

10. VACATING ALLEY BET. 24th and 25th STREETS FROM PACIFIC ST. TO POINT 264 ft. NORTH OF PACIFIC ST.



I hereby certify that this Plat is a true Copy of Records on file in this Office.

Herman Beal
City Engineer.

ORDINANCE No. 12911 Feb. 2, 1926.

DEPARTMENT OF PUBLIC IMPROVEMENTS, OMAHA, OFFICE OF CITY ENGINEER.		
VACATING ALLEY BET. 24th and 25th STREETS, FROM PACIFIC ST. TO POINT 264 ft. NORTH OF PACIFIC ST.		
Made By Ed. S. Checked By VHB.	Scale: 1 in=100ft.	Mar. 2, 1926. Drawing No. °

State of Nebraska,)
Douglas County,) ss.

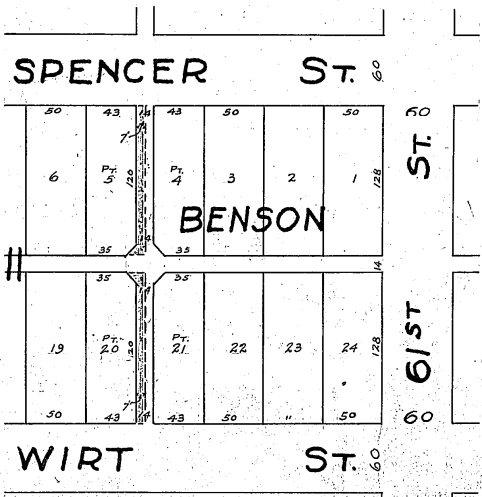
Entered on Numerical Index and filed for Record in the Register of Deeds' Office of said County, the 8th day of March, A.D., 1926, at 2:30 o'clock P.M.

Harry Pearce,
Register of Deeds, Compared by *M.H.*

11. VACATING PART OF ALLEY BET. 61st St. and MILITARY AVE. from WIRT ST TO SPENCER ST. LYING WEST OF THE ORIGINAL EAST LINE OF LOTS 5 & 20, Blk 11, Benson.

I hereby certify that this Plat is a true copy of Records on file in this Office.

Herman Beal
City Engineer.



MISCELLANEOUS RECORD, No. 78

ORDINANCE NO. 12900 Jan. 26, 1926.

DEPARTMENT OF PUBLIC IMPROVEMENTS, OMAHA, NEBR. OFFICE OF CITY ENGINEER.		
VACATING PART OF ALLEY BET. 61st St. and MILITARY AVE. FROM WIRT ST. TO SPENCER ST. LYING WEST OF THE ORIGINAL EAST LINE OF LOTS 5 & 20, Blk 11, Benson.		
Made by Ed. S. Checked by V.H.B.	Scale 1 in=100 ft.	Feb. ° 1926 Drawing No. °

State of Nebraska,)
Douglas County,) ss.

Entered on Numerical Index and filed for Record in
the Register of Deeds' Office of said County, the 8th
day of March, A.D., 1926, at 2:30 o'clock P.M.
Harry Pearce,

Register of Deeds.

Compared by *M.H.*

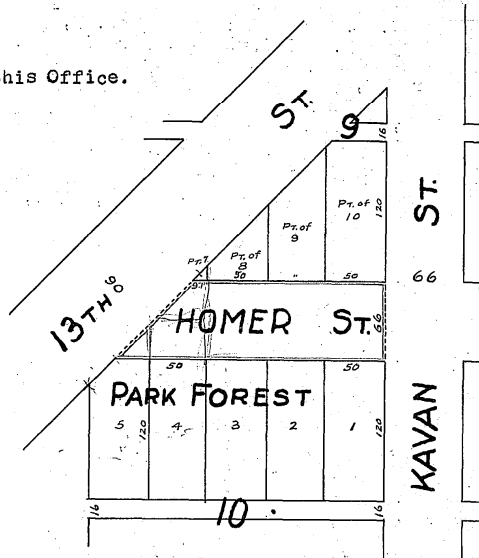
12. VACATING HOMER ST. FROM KAVAN ST. TO 13th ST.

I hereby certify that this Plat is
a true copy of records on file in this Office.

Herman Beal
City Engineer.

ORDINANCE NO. 12936 Feb. 23, 1926.

DEPARTMENT OF PUBLIC IMPROVEMENTS, OMAHA, OFFICE OF CITY ENGINEER.		
VACATING HOMER ST. FROM KAVAN ST. TO 13th St.		
Made By Ed.S. Checked by VHB	Scale 1 in=100 ft.	Mar. 2, 1926 Drawing No. °



State of Nebraska,)
Douglas County,) ss.

Entered on Numerical Index and filed for Record in
the Register of Deeds' Office of said County, the 8th
day of March, A.D., 1926, at 2:30 o'clock P.M.

Harry Pearce,

Register of Deeds.

Compared by *M.H.*

ORDINANCE NO. 18900

part of
 An Ordinance vacating alley between 61st Street and Military Avenue
 from Wirt Street to Spencer Street in the City of Omaha.

WHEREAS, It is recommended by the City Planning Commission that part of alley
 between 61st Street and Military Avenue from Wirt Street to Spencer Street be
 vacated;

THEREFORE,

BE IT ORDAINED BY THE CITY COUNCIL OF THE CITY OF OMAHA:

Section 1. That that part of alley between 61st Street and
 Military Avenue from Wirt Street to Spencer Street lying West of the Original
 East line of Lots 5 and 20, Block 11, Benson in the City of Omaha be, and is
 hereby, vacated; the vacation of the property herein described and the
 reversion thereof shall be subject to the condition and limitation that there
 is reserved to the City of Omaha the right to maintain, operate, repair and
 renew sewers now existing therein and in the future to construct, maintain,
 repair and renew additional or other sewers; and also the right to author-
 ize the Metropolitan Utilities District or the City of Omaha or any public
 utility to construct, maintain, repair and renew, and operate now existing or
 hereafter installed water mains, pole lines, conduits and other similar services
 or equipment above, on and below the surface of the ground for the purpose of
 serving the general public or abutting property; and the right so reserved
 shall also include such lateral connections or branch lines as may be ordered,
 desired or permitted by the City; and to enter upon the premises to accomplish
 the above purposes at any and all times.

Section 2. That this ordinance shall take effect and be in force after
 fifteen days from and after its passage.

PASSED JAN 26 1926

James P. Hoctor
 City Clerk

ATTEST
James P. Hoctor
 City Clerk

472

ORDINANCE NO. 12900

part of
An Ordinance vacating alley
between 61st and Military Aves. from
St. to Spencer in the City of Omaha.

1. reduced by:

Spencer

77

APPROVED JAN 11 1926

JAN 1 1926

JAN 6 1926

Sealed

James R. [Signature]

APPROVED

Clara B. Van Arman

By 79

From
Christina [Signature]
W. H. [Signature]
James [Signature]

11-76