

BEFORE THE COUNTY JUDGE OF SARPY COUNTY, NEBRASKA

THE STATE OF NEBRASKA
DEPARTMENT OF ROADS

Condemner

vs.

RETURN OF APPRAISERS

RICHARD E. RECH and ERLE E. FAUST, Tenants in Common; BETTY F. RECH, wife of RICHARD E. RECH; JOYCE M. FAUST, wife of ERLE E. FAUST; Also DEWITT N. SHAVER and HAZEL I. SHAVER, Mortgagees;

JOSEPH F. SVOBODA and STACIE SVOBODA, husband and wife, Joint Tenants;

ROBERT CHARLES SHALL and VIRGINIA A. SHALL, husband and wife, Joint Tenants;

Condemnees

TO HONORABLE JOSEPH E. STRAIN, COUNTY JUDGE OF SARPY COUNTY, NEBRASKA

We, the undersigned appraisers, do hereby certify that under and by virtue of an "Appointment of Appraisers," duly served upon us by Ernest J. Aup Sheriff or Deputy Sheriff of Sarpy County, Nebraska, on the 7-9 day of March, 1962, and after having taken and filed the "Oath of Appraisers" that we did carefully inspect and view the property described herein sought to be appropriated by the State of Nebraska, Department of Roads and also other property of the condemnees alleged damaged thereby and did hear all parties interested therein in reference to the amount of damages sustained while we were so inspecting and viewing the property herein described and thereafter did assess the damages that the condemnees have sustained or will sustain by such appropriation of the property herein described for State highway purposes and also damage to such other property of the condemnees as in our opinion was damaged by the appropriation of the property herein described:

FILED FOR RECORD IN SARPY COUNTY NEBR. 3-27-1962 AT 9 O'CLOCK AM

AND RECORDED IN BOOK 29 OF New PAGE 513 Patricia Ruff COUNTY CLERK 8 13, 75

CONDEMNATION

Land Owners: Richard E. Rech and Eric E. Faust, Tenants in Common; Betty P. Rech, wife of Richard E. Rech; and Joyce M. Faust, wife of Eric E. Faust.

Mortgagee: Dewitt N. and Hazel I. Shaver

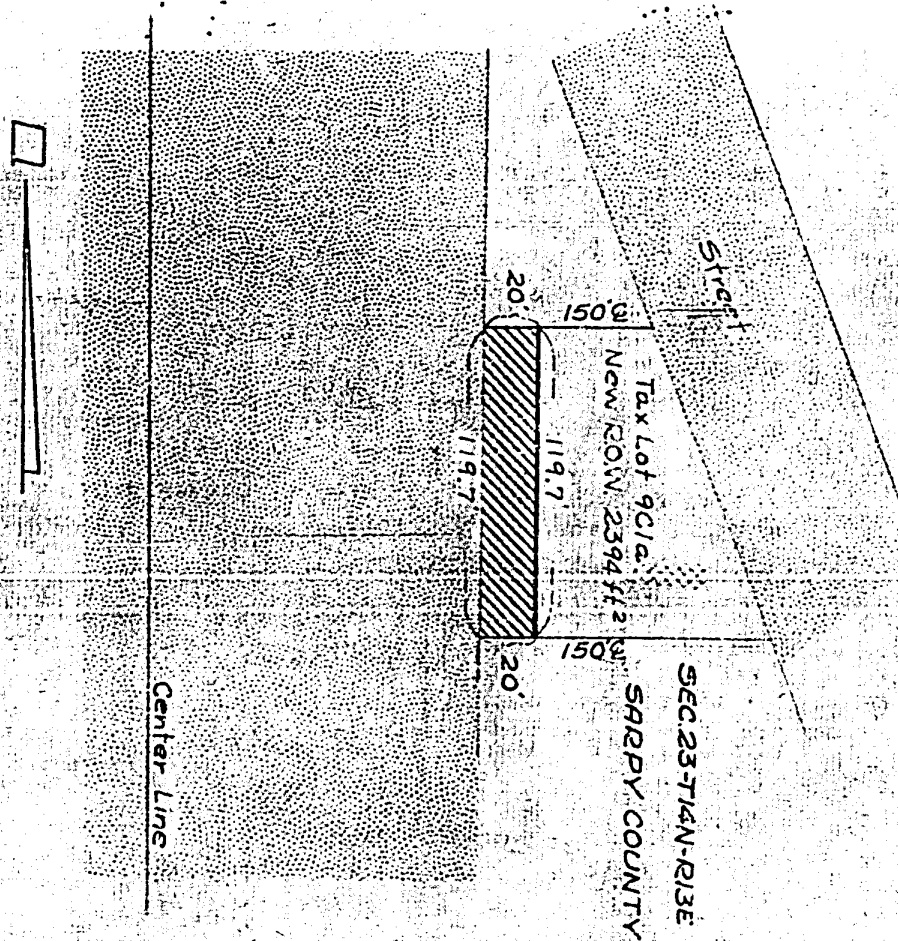
Project: F-138 (22) APE: B-942a Sarpy County, Nebraska

Fee simple title to a tract of land and all improvements thereon, if any, for highway right of way purposes described as the West 20.0 feet of Tax Lot 9C1A in Section 23, Township 14 North, Range 13 East of the 6th P.M., Sarpy County, Nebraska, as illustrated on the attached plat and containing 2,394 square feet, more or less, to be secured in this action.

There will be no ingress or egress from the above described tract of land onto the remainder of said Tax Lot 9C1A.

All mineral rights in the above described tract shall be retained and reserved to the Condemnees, their heirs, successors or assigns. The Condemnees, their heirs, successors or assigns shall have no right to use or enter the surface of the above described tract for any purpose concerning the reserved mineral rights; nor shall the Condemnees, their heirs, successors or assigns in extracting such minerals, damage or in any way impair the use of the above described tract.

29-514



**SKETCH SHOWING
RIGHT OF WAY
TO BE ACQUIRED
FROM LAND OWNED
BY**




RICHARD RECH & ERLE FAUST, J.T.

Scale: 1" = 50'

**STATE OF NEBRASKA
DEPARTMENT OF ROADS
RIGHT OF WAY DIVISION
LINCOLN, NEBRASKA**

**PROJ. F-138(22)
A.F.E. R-942a**

—LEGEND—

- OLD ROW. 
- NEW "  **2394 Sq. Ft.**
- CONTROLLED ACCESS 

Comp. by I.B.M.
Drwn. " G.B. 2/62
Chkd. - DNM 2/62
Wrtn. " CES 2/62
Chkd. " W.D.E. 2/62

29-515

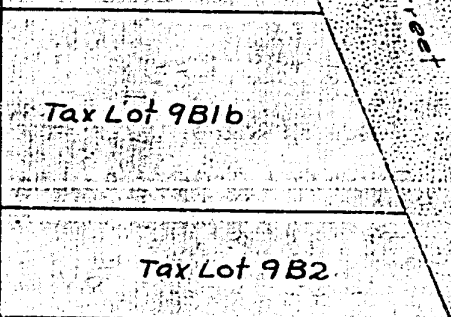

CONDEMNATION

Land Owners: Joseph F. Svoboda and Stacie Svoboda, husband and wife, Joint Tenants.

Project: F-138 (22) AFE: P-942a Sarpy County, Nebraska

There will be no ingress or egress over the West line of Tax Lot 9F2 in Section 23, Township 14 North, Range 13 East of the 6th P.M., Sarpy County, Nebraska.

SEC. 23-T14N-R13E
SARPY COUNTY



Avery Road

**SKETCH SHOWING
CONTROLLED ACCESS
TO BE ACQUIRED
FROM LAND OWNED
BY**



JOESEPH F & STACIE SVOBODA, H&W, J.T.

Scale: 1" = 50'

STATE OF NEBRASKA
DEPARTMENT OF ROADS
RIGHT OF WAY DIVISION
LINCOLN, NEBRASKA

PROJ. F-138(22)
AFE R-942a

—LEGEND—

EXISTING ROW. 
CONTROLLED ACCESS 

Drwn. by G.B. 2-62
Chkd. - DNM 2/62
Wrt'n. - C.E.S. 2/62
Chkd. - W.D.E. 2/62

29-517

CONDEMNATION


Land Owners: Robert Charles Small and Virginia A. Small, husband and wife, Joint Tenants.

Project: F-138 (22) AFEs R-942a Sarpy County, Nebraska

There will be no ingress or egress over the West lines of Tax Lot 9E and Tax Lot 9F1, or the west 20 feet of the North line of said Tax Lot 9E, all in Section 23, Township 14 North, Range 13 East of the 6th P.M., Sarpy County, Nebraska.

29-518

SEC 23-T14N-R13E
SARPY COUNTY



PROJECT F



SKETCH SHOWING
CONTROLLED ACCESS
 TO BE ACQUIRED
 FROM LAND OWNED
 BY

ROBERT CHARLES & VIRGINIA A. SMALL H&W-J.T.

SCALE 1" = 50'

STATE OF NEBRASKA
 DEPARTMENT OF ROADS
 RIGHT OF WAY DIVISION
 LINCOLN, NEBRASKA

PROJ. F-138(22)
 A.F.E. R-942a

LEGEND
 EXISTING ROW 
 CONTROLLED ACCESS 

COMP By IBM
 DRAWN By DNM 2/62
 CHECKED By G.B. 2-62
 WRITTEN BY C.S. 2-62
 CHECKED BY W.E. 2-62

Now, therefore, we, as appraisers aforesaid, do hereby find and appraise the damages that will be suffered by reason of the appropriation of title to the said property or any interest therein described for State highway purposes by the State of Nebraska, Department of Roads in the amount of:

To: Richard E. Rech and Eric E. Faust, Tenants in Common; Betty F. Rech, wife of Richard E. Rech, Joyce M. Faust, wife of Eric E. Faust; Also Dewitt N. Shaver and Hazel I. Shaver, Mortgagees

\$ 5371 ³⁵ / -

To: Joseph F. Sweboda and Stacie Sweboda, husband and wife, Joint Tenants;

\$ 5324 ⁰⁰ / -

To: Robert Charles Small and Virginia A. Small, husband and wife, Joint Tenants

\$ 3480 ⁰⁰ / -

All of which is hereby respectfully submitted.

Dated this 21st day of March, A. D., 1962.

Celso Gasmlich
Henry J. Rebutinski
Joseph P. Strawn
Appraisers

Subscribed and sworn to before me this 21st day of March, A. D., 1962.

SEAL
March 21, 1962
W. E. Strawn, County Judge

s/ Jos. E. Strawn
County Judge

PAPILLION TIMES PRINT

IN THE COUNTY COURT, OF THE COUNTY OF SARPY, STATE OF NEBRASKA
(Certified Copy of Record)

STATE OF NEBRASKA)
County of Sarpy) ss.

I, Jos. Z. Strawn Judge of the County Court of the County of Sarpy, State of Nebraska, do hereby certify that I have compared the foregoing copies of

RETURN OF APPRAISERS


THE STATE OF NEBRASKA)
DEPARTMENT OF ROADS,)
Condemner,)
vs.)

RICHARD F. RECH and ERLE E. FAUST, Tenants in Common; BETTY F. RECH, wife of RICHARD E. RECH, JOYCE M. FAUST, wife of ERLE E. FAUST; Also DEWITT N. SHAVER and HAZEL I. SHAVER, Mortgagees;)
JOSEPH F. SVOBODA and STACIE SVOBODA, husband and wife, Joint Tenants;)
ROBERT CHARLES SMALL and VIRGINIA A. SMALL, husband and wife, Joint Tenants;)
Condemnees.)

Doc. M2
Page 61
No. 239

with the original records thereof, now remaining in said Court; that the same are correct transcripts thereof, and of the whole of said original records.

In Witness Whereof I have hereunto set my hand and affixed the seal of said County Court in Papillion, County of Sarpy, State of Nebraska, on this 22nd day of March A.D., 19 62



JOS. E. STRAWN
Judge of the County Court

By Hilma Christensen
Clerk of the County Court

29-521

STATE OF NEBRASKA }
COUNTY OF SARPY } SS.
CITY OF BELLEVUE }

I, Mary Stricklett, City Clerk of the City of Bellevue, Nebraska, hereby certify that the Ordinance attached hereto is a true and correct copy of Ordinance No. 620, as the same was passed and approved by the Mayor and City Council of the City of Bellevue, Nebraska, on the 28th day of February, 19 62.

Mary Stricklett
CITY CLERK



FILED FOR RECORD IN SARPY COUNTY NEBR. March 21, 1962 AT 12 O'CLOCK PM
AND RECORDED IN BOOK 290 OF Page 581 COUNTY CLERK 5-00