

FORM IX, EGP/ELPC, RATIFICATION AND ASSIGNMENT (IA, IL, IN, KS, NE)
Easement only KS, IA

[1a]

STATE OF : NEBRASKA
COUNTY OF: CASS

FILED FOR RECORD 8-4-92 AT 2:30 P.M.
IN BOOK 42 OF Mac PAGE 278
REGISTER OF DEEDS, CASS CO., NE Patricia Manning
Doc # 28 \$18950

Recording Requested by and
When Recorded Return to:

Vinson & Elkins, L.L.P.
2500 First City Tower
Houston, Texas 77002-6760
Attn: Yvonne Onak, Legal Assistant

COMPARED

Mail Tax Statements to:

Enron Liquids Pipeline Company
c/o Enron Corp.
P. O. Box 1188
Houston, Texas 77251-1188
Attn: James L. Watson, Tax Manager

RATIFICATION AND ASSIGNMENT

This Ratification and Assignment (this "Ratification") effective as of January 1, 1967 (the "Effective Date") is from ENRON GAS PROCESSING COMPANY, a Delaware corporation (formerly named NORTHERN GAS PRODUCTS COMPANY) with its general office at 1400 Smith, Houston, Texas 77002, and whose mailing address of P. O. Box 1188, Houston, Texas 77251-1188, Attn: Supervisor of Administration for ELPC ("Assignor"), in favor of ENRON LIQUIDS PIPELINE COMPANY, a Delaware corporation (formerly named HYDROCARBON TRANSPORTATION, INC.), with its general office at 1400 Smith, Houston, Texas 77002, and whose mailing address of P.O.

Instrument 1 of 3
instruments to be recorded

Box 1188, Houston, Texas 77251-1188, Attn: Supervisor of Administration for ELPC ("Assignee").

WHEREAS, on January 1, 1967, Northern Gas Products Company, as assignor, made and delivered to Hydrocarbon Transportation, Inc., as assignee, an Assignment (the "Assignment") conveying certain property and interests as described in the Assignment; whereas a question has arisen relating to the effectiveness of the Assignment; whereas the Assignment did not include all property intended to be transferred thereby; and whereas, the parties hereto wish to ratify the Assignment with new words of assignment and to transfer the additional property intended to be transferred thereby, all as of the Effective Date.

NOW, THEREFORE, for and in consideration of ten dollars and other good and valuable consideration, the receipt and sufficiency of which is hereby acknowledged, Assignor and Assignee hereby agree as follows: (a) Assignor and Assignee hereby ratify, confirm and adopt the Assignment and (b) Assignor hereby transfers, assigns, conveys and delivers unto Assignee, its successors and assigns, all of Assignor's right, title and interest in and to the easements, rights-of-way, leases, licenses, permits and other instruments, if any, described in (1) the Assignment and (2) Exhibit A, which is attached hereto and incorporated herein for all purposes, (collectively, the "Easements") and all pipelines, fixtures and appurtenances of the Assignor in and on the Easements (collectively, the "Property").

TO HAVE AND TO HOLD the Property, together with all right, title and interest of Assignor therein, unto Assignee, and the successors and assigns of Assignee, forever.

(1) The Exhibit.

Reference is made to Exhibit A which is attached hereto and made a part hereof for all purposes. References in the Exhibit to instruments on file in the public records are made for all purposes. Unless provided otherwise, all recording references in the Exhibit are to the appropriate records of the county or counties in which the Property is located. Reference in the Exhibit hereto to any instrument (or reference in any such instrument to any other instrument) shall not be deemed to make valid or enforceable any instrument which is not valid or enforceable or to modify or change the legal effect of any such instrument.

(2) Recordation.

To facilitate recording or filing of this Ratification, the counterpart to be recorded in a given county may contain only those portions of the exhibits that describe property located in such county. Assignor and Assignee have each retained a counterpart of this Ratification with complete exhibits. Another counterpart of this Ratification with complete exhibits is to be filed in the official real property records of Sedgwick County, Kansas.

IN WITNESS WHEREOF, this Ratification is executed the 23 day of July, 1992 to be effective as of the Effective Date.

ATTEST:

Sarah A. Galey
Sarah A. Galey
Assistant Secretary

ENRON GAS PROCESSING COMPANY

By: *Rodney L. Gray*
Rodney L. Gray
Vice President and Treasurer

ASSIGNOR

ATTEST:

Sarah A. Galey
Sarah A. Galey
Assistant Secretary

ENRON LIQUIDS PIPELINE COMPANY

By: *Rodney L. Gray*
Rodney L. Gray
Vice President and Treasurer

ASSIGNEE

Attachment: Exhibit A - Description of Property

FAENRMLP/CONVEY/EGPC3.SSM 07/22/92 9:01pm

THE STATE OF TEXAS §
§
COUNTY OF HARRIS §

BE IT REMEMBERED, that I, Russell C. Longaire, a Notary Public duly qualified, commissioned, sworn and acting in and for the State of Texas, hereby certify that, on this 23 day of July, 1992, there appeared before me, Rodney L. Gray, Vice President and Treasurer, and Sarah A. Galey, Assistant Secretary, respectively, of ENRON GAS PROCESSING COMPANY, a Delaware corporation, with its general offices at 1400 Smith, Houston, Texas 77002, and whose mailing address is P. O. Box 1188, Houston, Texas 77251-1188.

(Illinois)

I, a Notary Public, in and for the County and State aforesaid, DO HEREBY CERTIFY, that the above named persons, respectively, of said corporation, Delaware corporation and personally known to me to be the persons whose names are subscribed to the foregoing instrument, appeared before me this day in person and severally acknowledged that as such designated officers, they have signed and delivered the foregoing instrument as their free and voluntary act, and as the free and voluntary act and deed of said corporation, for the uses and purposes therein set forth.

(Indiana)


Before me, a Notary Public in and for said State, personally appeared the above named persons, known to me to be the designated officers who acknowledged execution of the foregoing instrument for and on behalf of said corporation, and who, having been duly sworn, stated that they were authorized to execute such instrument.

(Iowa)

On this day, before me, a Notary Public in and for the said State, personally appeared the above named persons, to me personally known, who being by me duly sworn, did say that they are the designated officers of the corporation executing the foregoing instrument, that the seals affixed thereto are the seals of the corporation; that the instrument was signed and sealed on behalf of the corporation by authority of their boards of directors; that the officers acknowledged the execution of said instrument to be the voluntary act and deed of the corporation by them voluntarily executed.

IN WITNESS WHEREOF, I have hereunto set my hand and official seal in the City of Houston, County of Harris and State of Texas, this 23 day of July, 1992.

[Notary Seal]



Russell C. Longmire
Notary Public in and for
The State of Texas


Russell C. Longmire
Printed Name of Notary Public

My Commission Expires:
April 30, 1993

KANSAS

STATE OF TEXAS §
§
COUNTY OF HARRIS §

This instrument was acknowledged before me on the 23 day of July, 1992 by Rodney L. Gray, as Vice President and Treasurer, of ENRON GAS PROCESSING COMPANY, a Delaware corporation.



Russell C. Longmire
Notary Public in and for the
State of Texas


Russell C. Longmire
Printed Name of Notary Public

My Commission Expires:
April 30, 1993

NEBRASKA

STATE OF TEXAS §
§
COUNTY OF HARRIS §

The foregoing instrument was acknowledged before me this 23 day of July, 1992 by Rodney L. Gray, as Vice President and Treasurer, of ENRON GAS PROCESSING COMPANY, a Delaware corporation.



Russell C. Longmire
Notary Public in and for the
State of Texas


Russell C. Longmire
Printed Name of Notary Public

My Commission Expires:
April 30, 1993

KANSAS

STATE OF TEXAS §
§
COUNTY OF HARRIS §

This instrument was acknowledged before me on the 23 day of July, 1992 by Rodney L. Gray, as Vice President and Treasurer, of ENRON LIQUIDS PIPELINE COMPANY, a Delaware corporation.



Russell C. Longmire
Notary Public in and for the
State of Texas


My Commission Expires:
April 30, 1993

NEBRASKA

THE STATE OF TEXAS §
§
COUNTY OF HARRIS §

The foregoing instrument was acknowledged before me this 23 day of July, 1992, by Rodney L. Gray, as Vice President and Treasurer, of ENRON LIQUIDS PIPELINE COMPANY, a Delaware corporation on behalf of the corporation.

[Notary Seal]



Russell C. Longmire
Notary Public in and for
The State of Texas

My Commission Expires:
April 30, 1993

EXHIBIT A
CASS COUNTY, NEBRASKA

1992/07/26

RECORD NO	INSTRUMENT	GRANTOR	GRANTEE	DATE	BOOK	PAGE	FILE	DESCRIPTION
N-101-203	Pipeline Easement	Straub, Max, Jr., et al.	Northern Gas Products Co.	08/11/61	007	564		T10N-R12E, 6th P.M. ----- Sec 33: NE/4, SW/4 & SE/4
N-101-205	[Pipeline Easement]	Perkins, Margaret Elizabeth, and Dwight C. Perkins	Northern Gas Products Co.	08/11/61	007	566		T10N-R12E, 6th P.M. ----- Sec 27: W/2 SW/4 Sec 34: NW/4 NW/4
N-101-206	Pipeline Easement	Ruhge, Thelma	Northern Gas Products Co.	08/06/61	007	562		T10N-R12E, 6th P.M. ----- Sec 27: E/2 SW/4
N-101-207	Pipeline Easement	Baier, John E., Sr.	Northern Gas Products Co.	07/19/61	007	547		T10N-R12E, 6th P.M. ----- Sec 27: NW/4
N-101-208	Pipeline Easement	Wessel, Elmer, and Pearl Wessel	Northern Gas Products Co.	08/18/61	007	608		T10N-R12E, 6th P.M. ----- Sec 27: NE/4
N-101-209	Pipeline Easement	Betts, Lena, and Cynthia M. Betts	Northern Gas Products Co.	08/16/61	007	571		T10N-R12E, 6th P.M. ----- Sec 22: SE/4 & S/2 NE/4
N-101-210	Pipeline Easement	Brandt, William, Sr., a/k/a William Brandt	Northern Gas Products Co.	12/01/61	007	693		T10N-R12E, 6th P.M. ----- Sec 23: S/2 SW/4 & N/2 SW/4
N-101-211	Pipeline Easement	Behrns, Leslie J., and Anna Marie Behrns	Northern Gas Products Co.	07/06/61	007	536		T10N-R12E, 6th P.M. ----- Sec 23: NW/4
N-101-212	Pipeline	Heebner,	Northern Gas	02/28/62	008	179		T10N-R12E, 6th P.M.

EXHIBIT A
CASS COUNTY, NEBRASKA

1992/07/26

RECORD NO	INSTRUMENT	GRANTOR	GRANTEE	DATE	BOOK	PAGE	FILE	DESCRIPTION
N-101-212	Easement	Granville, and Elizabeth S. Heebner	Products Co.					----- Sec 14: W/2 SE/4 Sec 23: NW/4 NE/4
N-101-213-001	Pipeline Easement	Behrns, Lena J., et al.	Northern Gas Products Co.	07/21/61	007	573		T10N-R12E, 6th P.M. ----- Sec 14: SW/4
N-101-213-002	Pipeline Easement	Cooper, Florence Behrns, and Alan Cooper	Northern Gas Products Co.	04/13/62	008	264		T10N-R12E, 6th P.M. ----- Sec 14: SW/4
N-101-213-003	Pipeline Easement	Behrns, Lena J., et al.	Northern Gas Products Co.	07/11/61	007	574		T10N-R12E, 6th P.M. ----- Sec 14: SW/4
N-101-215-001	Pipeline Easement	Knabe, Edward J.	Northern Gas Products Co.	07/07/61	007	555		T10N-R12E, 6th P.M. ----- Sec 13: 30 acres W of Weeping Water Creek In SW/4 NW/4
N-101-215-002	Pipeline Easement	Knabe, Edward J.	Northern Gas Products Co.	07/07/61	007	556		T10N-R12E, 6th P.M. ----- Sec 14: SE/4 NE/4
N-101-215-003	Pipeline Easement	Knabe, Edward J.	Northern Gas Products Co.	07/07/61	007	557		T10N-R12E, 6th P.M. ----- Sec 14: NE/4 SE/4
N-101-216	Pipeline Easement	Hansen, John G.	Northern Gas Products Co.	01/09/67	010	109		T10N-R12E, 6th P.M. ----- Sec 14: a tract in NE/4 NE/4 described as 50 ft in width 25 ft on either side of the following described

EXHIBIT A
CASS COUNTY, NEBRASKA

1992/07/26

RECORD NO	INSTRUMENT	GRANTOR	GRANTEE	DATE	BOOK	PAGE	FILE	DESCRIPTION
N-101-216								centerline: Commencing at a point on the S line of said NE/4 of the NE/4 43.4 ft W of E line of Sec 14; thence N - NE'ly at an angle of 81 degrees 25' +/- to said S line a distance of 282.7 ft. to a point on said E line 1,044.41 ft S of the NE/C of said Sec 14
N-101-217	Pipeline Easement	Baller, Harvey J., and Minnie Baller	Northern Gas Products Co.	07/19/61	007	553		T10N-R12E, 6th P.M. ----- Sec 12: Lots 3 & 4 in S/2 SW/4 Sec 13: NW/4 NW/4
N-101-218	Pipeline Easement	Knabe, Harry M., and Amelia M. Knabe	Northern Gas Products Co.	10/23/61	007	662		T10N-R12E, 6th P.M. ----- Sec 12: S/2 NW/4, N/2 SW/4, Lots 1 & 2 in S/2 SW/4 & N/2 SE/4
N-101-219	Pipeline Easement	Wulf, Ella S., et al.	Northern Gas Products Co.	12/26/61	008	049		T10N-R12E, 6th P.M. ----- Sec 12: NE/4
N-101-220	Pipeline Easement	Barkhurst, Edith B., and John W. Barkhurst	Northern Gas Products Co.	07/14/61	007	552		T10N-R12E, 6th P.M. ----- Sec 1: SE/4
N-101-221-001	Pipeline Easement	Philpot, Maude, et al.	Northern Gas Products Co.	08/07/61	007	606		T10N-R13E, 6th P.M. ----- Sec 6: N 125 acres of SW/4
N-101-221-002	Pipeline Easement	Turner, James D., et al.	Northern Gas Products Co.	09/15/61	007	631		T10N-R13E, 6th P.M. ----- Sec 6: N 125 acres of SW/4

EXHIBIT A
CASS COUNTY, NEBRASKA

1992/07/26

RECORD NO	INSTRUMENT	GRANTOR	GRANTEE	DATE	BOOK	PAGE	FILE	DESCRIPTION
N-101-221-003	Pipeline Easement	Philpot, Orville M., et al.	Northern Gas Products Co.	09/18/61	007	630		T10N-R13E, 6th P.M. ----- Sec 6: N 125 acres of SW/4
N-101-221-004	Pipeline Easement	Petersen, Beulah E., and L. G. Petersen, et al.	Northern Gas Products Co.	09/22/61	007	619		T10N-R13E, 6th P.M. ----- Sec 6: N 125 acres of SW/4
N-101-221-005	Pipeline Easement	Sparger, Neva C., and J. F. Sparger, et al.	Northern Gas Products Co.	09/30/61	007	621		T10N-R13E, 6th P.M. ----- Sec 6: N 125 acres of SW/4
N-101-222-001	Pipeline Easement	Murdoch, Guy S., and Tessie M. Murdoch	Northern Gas Products Co.	07/19/61	007	551		T10N-R13E, 6th P.M. ----- Sec 6: NW/4 ----- T11N-R13E, 6th P.M. ----- Sec 31: SE/4
N-101-222-002	[Gate Valve/Drip Easement]	Murdoch, Guy S., and Tessie M. Murdoch	Northern Gas Products Co.	06/11/62	008	320		T11N-R13E, 6th P.M. ----- Sec 31: SE/4 being a tract 12 ft x 20 ft located on the pipeline adjacent to & abutting the S line SE/4
N-101-223-001	[Gate Valve/Drip Easement]	Bates, Charles M., and Ethel M. Bates	Northern Gas Products Co.	04/22/63	008	542		T10N-R13E, 6th P.M. ----- Sec 6: N/2 NE/4, being a tract described as 12 ft in width, beginning at a point on the pipeline to be constructed under the terms of easement granted Northern Gas Products Co., dated 07/17/61, approx. 25 ft s'ly from the W line of the Charles M. Bates and Ethel

EXHIBIT A
CASS COUNTY, NEBRASKA

1992/07/26

RECORD NO	INSTRUMENT	GRANTOR	GRANTEE	DATE	BOOK	PAGE	FILE	DESCRIPTION
N-101-223-001								M. Bates property, and extending in a S'ly direction on the pipeline a distance of 30 ft
N-101-223-002	Pipeline Easement	Bates, Charles M., and Ethel M. Bates	Northern Gas Products Co.	07/17/61	007	549		T10N-R13E, 6th P.M. ----- Sec 6: N/2 NE/4 & Lot 1 in S/2 SW/4
N-101-225	Pipeline Easement	Lindsey, Joseph, Jr., and Bernice Lindsey	Northern Gas Products Co.	08/15/61	007	576		T11N-R13E, 6th P.M. ----- Sec 31: E/2 NE/4 Sec 32: NE/4 NW/4 & W/2 NW/4
N-101-226-001	Pipeline Easement	Tanner, Ruth, and Herbert Tanner	Northern Gas Products Co.	08/15/61	007	578		T11N-R13E, 6th P.M. ----- Sec 29: Lots 7 & 9 in SE/4 SW/4
N-101-226-002	Pipeline Easement	Williams, Virginia, and Robert E. Williams, a/k/a R. E. Williams	Northern Gas Products Co.	08/21/61	007	605		T11N-R13E, 6th P.M. ----- Sec 29: Lots 7 & 9 in SE/4 SW/4
N-101-226-003	Pipeline Easement	Merks, Velma, and Millard Merks, et al.	Northern Gas Products Co.	08/31/61	007	612		T11N-R13E, 6th P.M. ----- Sec 29: Lots 7 & 9 in SE/4 SW/4
N-101-227	Pipeline Easement	Knorr, Roy W., and Clara N. Knorr	Northern Gas Products Co.	10/02/61	007	628		T11N-R13E, 6th P.M. ----- Sec 29: NE/4 SW/4
N-101-228	Pipeline Easement	Kircher, Henry, and Anna Kircher	Northern Gas Products Co.	07/15/61	007	548		T11N-R13E, 6th P.M. ----- Sec 29: SE/4 & Lot 8 in SE/4 SW/4

EXHIBIT A
CASS COUNTY, NEBRASKA

1992/07/26

RECORD NO	INSTRUMENT	GRANTOR	GRANTEE	DATE	BOOK	PAGE	FILE	DESCRIPTION
N-101-229	Pipeline Easement	Chriswiser, G. C., and Patricia I. Chriswiser	Northern Gas Products Co.	10/28/61	007	670		T11N-R13E, 6th P.M. ----- Sec 20: SE/4 SE/4 Sec 29: NE/4
N-101-230	Pipeline Easement	Dill, Franklin E., a/k/a Franklin Dill, a/k/a Frank E. Dill, and Agnes DILL	Northern Gas Products Co.	08/11/61	007	567		T11N-R13E, 6th P.M. ----- Sec 21: W/2 SW/4
N-101-231	Pipeline Easement	Rice, Ethel, and Will Rice	Northern Gas Products Co.	01/10/62	008	096		T11N-R13E, 6th P.M. ----- Sec 21: E/2 SW/4
N-101-232	Pipeline Easement	Nolte, Eugene O., and Bernice M. Nolte	Northern Gas Products Co.	12/14/61	008	046		T11N-R13E, 6th P.M. ----- Sec 21: NE/4 & E/2 E/2 NW/4
N-101-233	Pipeline Easement	Linder, Elizabeth Davis, and Alva D. Linder	Northern Gas Products Co.	09/28/61	007	632		T11N-R13E, 6th P.M. ----- Sec 16: SE/4
N-101-235	Pipeline Easement	Davis, Lella C.	Northern Gas Products Co.	09/28/61	007	634		T11N-R13E, 6th P.M. ----- Sec 15: NW/4 SW/4
N-101-236	Pipeline Easement	Spangler, Everett, et al.	Northern Gas Products Co.	02/20/62	008	174		T11N-R13E, 6th P.M. ----- Sec 15: NW/4
N-101-237	Pipeline Easement	Spangler, Charles E., and Virginia L. Spangler	Northern Gas Products Co.	02/20/62	008	172		T11N-R13E, 6th P.M. ----- Sec 15: NE/4

EXHIBIT A
CASS COUNTY, NEBRASKA

1992/07/26

RECORD NO	INSTRUMENT	GRANTOR	GRANTEE	DATE	BOOK	PAGE	FILE	DESCRIPTION
N-101-238	Pipeline Easement	Gensemer, Leon P., and Evelyn A. Gensemer	Northern Gas Products Co.	08/10/61	007	579		T11N-R13E, 6th P.M. ----- Sec 10: SE/4
N-101-239	Pipeline Easement	Fischer, Benny Dik, and LaVeta F. Fischer	Northern Gas Products Co.	10/31/61	007	684		T11N-R13E, 6th P.M. ----- Sec 10: SE/4 NE/4
N-101-240-001	Pipeline Easement	Guthmann, Margaret	Northern Gas Products Co.	08/31/61	007	610		T11N-R13E, 6th P.M. ----- Sec 11: SW/4 & NW/4 lying W of Missouri Pacific RR
N-101-240-002	Pipeline Easement	Guthmann, John R., et al.	Northern Gas Products Co.	09/12/61	007	637		T11N-R13E, 6th P.M. ----- Sec 11: SW/4 & NW/4 lying W of Missouri Pacific RR
N-101-240-003	Pipeline Easement	Guthmann, Charles F., et al.	Northern Gas Products Co.	09/22/61	007	636		T11N-R13E, 6th P.M. ----- Sec 11: SW/4 & NW/4 lying W of Missouri Pacific RR
N-101-240-004	Pipeline Easement	Gardner, Margaret G., and Douglas C. Gardner	Northern Gas Products Co.	10/23/61	007	664		T11N-R13E, 6th P.M. ----- Sec 11: SW/4 & NW/4 lying W of Missouri Pacific RR
N-101-241	Pipeline Easement	Spangler, Everett, and Ellen K. Spangler	Northern Gas Products Co.	02/20/62	008	171		T11N-R13E, 6th P.M. ----- Sec 11: All that part of NW/4 lying E of Missouri Pacific RR ROW
N-101-242-001	Pipeline	Perry, D. Russell,	Northern Gas	09/05/61	007	682		T11N-R13E, 6th P.M.

EXHIBIT A
CASS COUNTY, NEBRASKA

1992/07/26

RECORD NO	INSTRUMENT	GRANTOR	GRANTEE	DATE	BOOK	PAGE	FILE	DESCRIPTION
N-101-242-001	Easement	and Mable Lee Perry, et al.	Products Co.					----- Sec 2: SW/4
N-101-242-002	Pipeline Easement	Morrison, Elizabeth Perry, et al.	Northern Gas Products Co.	09/14/61	007	678		T11N-R13E, 6th P.M. ----- Sec 2: S/2
N-101-242-003	Pipeline Easement	Sprieck, Nancy Perry, et al.	Northern Gas Products Co.	09/27/61	007	680		T11N-R13E, 6th P.M. ----- Sec 2: S/2
N-101-243	Pipeline Easement	Gregg, Harold R., and Doris M. Gregg	Northern Gas Products Co.	08/15/61	007	603		T11N-R13E, 6th P.M. ----- Sec 2: NE/4
N-101-244	Pipeline Easement	Spangler, Jean H., and Mary Alice Spangler	Northern Gas Products Co.	08/14/61	007	568		T11N-R13E, 6th P.M. ----- Sec 1: NW/4
N-101-245	Pipeline Easement	Spangler, Richard E., and Marjorie Ann Spangler	Northern Gas Products Co.	08/14/61	007	570		T12N-R13E, 6th P.M. ----- Sec 36: SW/4
N-101-246	Pipeline Easement	Wiles, Guy H., and Elsie G. Wiles	Northern Gas Products Co.	06/25/62	008	351		T12N-R13E, 6th P.M. ----- Sec 36: E/2 NE/4
N-101-248-001	Pipeline Easement	Cook, Raymond C., and LeKora S. Cook	Northern Gas Products Co.	06/09/61	007	532		T12N-R13E, 6th P.M. ----- Sec 25: SE/4 NE/4 ----- T12N-R14E, 6th P.M. ----- Sec 30: SW/4 NW/4

EXHIBIT A
CASS COUNTY, NEBRASKA

1992/07/26

RECORD NO	INSTRUMENT	GRANTOR	GRANTEE	DATE	BOOK	PAGE	FILE	DESCRIPTION
N-101-248-002	Agreement	Cook, Raymond C., and LeWora S. Cook	Northern Gas Products Co.	08/03/63	008	583		T12N-R13E, 6th P.M. ----- Sec 25: NE/4 ----- T12N-R14E, 6th P.M. ----- Sec 30: SW/4 NW/4
N-101-249	Pipeline Easement	Larson, Richard T., and Shirley B. Larson	Northern Gas Products Co.	10/04/61	007	622		T12N-R14E, 6th P.M. ----- Sec 30: Lots 10, 17, 18, 19 & 20 in Porter Place, all in NW/4
N-101-250-001	Pipeline Easement	Newburn, Charles B., and Lois L. Newburn	Northern Gas Products Co.	08/15/61	007	581		T12N-R14E, 6th P.M. ----- Sec 19: Lot 18 in SW/4 SE/4 Sec 30: W 10 aca of NW/4 NE/4 & NE/4 NW/4
N-101-250-002	Pipeline Easement	Newburn, Charles B., and Lois L. Newburn	Northern Gas Products Co.	08/15/61	007	582		T12N-R14E, 6th P.M. ----- Sec 19: SE/4 SW/4
N-101-251-001	Pipeline Easement	Snodgrass, Eugene Ault, and Helen V. Snodgrass	Northern Gas Products Co.	08/15/61	007	585		T12N-R14E, 6th P.M. ----- Sec 19: Sub-Lot 1 of Lot 121 in SE/4 NE/4
N-101-251-002	Pipeline Easement	Snodgrass, Eugene Ault, and Helen V. Snodgrass	Northern Gas Products Co.	08/15/61	007	583		T12N-R14E, 6th P.M. ----- Sec 19: NE/4 SE/4, Lot 119 in SE/4 SE/4 & Sub-Lot 2 of Lot 121 in SE/4 NE/4, subject to partial release of easement dated 6/13/91 & recorded in Book 40, Page 272 Misc., in the

EXHIBIT A
CASS COUNTY, NEBRASKA

1992/07/26

RECORD NO	INSTRUMENT	GRANTOR	GRANTEE	DATE	BOOK	PAGE	FILE	DESCRIPTION
N-101-251-002								public records of Cass County
N-101-252	Pipeline Easement	Bowman, Max, and Velma Verae Bowman	Northern Gas Products Co.	09/30/61	007	624		T12N-R14E, 6th P.M. ----- Sec 19: Lots 19 & 20 in W/2 SE/4
N-101-253	Pipeline Easement	Lutz, Leonard, et al.	Northern Gas Products Co.	09/11/61	007	625		T12N-R14E, 6th P.M. ----- Sec 19: Lot 21 in NW/4 SE/4
N-101-254-001	Pipeline Easement	Morton, John W., et al.	Northern Gas Products Co.	03/22/62	008	226		T12N-R14E, 6th P.M. ----- Sec 20: Government Lot #3 in SW/4 NW/4
N-101-254-002	Pipeline Easement	Godwin, Della G., and Albert J. Godwin	Northern Gas Products Co.	04/03/62	008	246		T12N-R14E, 6th P.M. ----- Sec 20: Lot 3 in NW/4
N-101-255	Pipeline Easement	Brunk, Roy L., et al.	Northern Gas Products Co.	08/24/61	007	627		T12N-R14E, 6th P.M. ----- Sec 19: Lot 120 in SE/4 NE/4
N-101-256	Pipeline Easement	Heebner, Granville, and Elizabeth S. Heebner	Northern Gas Products Co.	02/28/62	008	177		T12N-R14E, 6th P.M. ----- Sec 20: Lots 1 & 6 in NW/4
N-101-257	Pipeline Easement	Kenney, Claude L., and Helen M. Kenney	Northern Gas Products Co.	08/15/61	007	586		T12N-R14E, 6th P.M. ----- Sec 20: Lots 27 & 39
N-101-258	Pipeline Easement	Hoschar, Daniel E., and Lena Hoschar	Northern Gas Products Co.	05/07/62	008	308		T11N-R13E, 6th P.M. ----- Sec 28: W/2 NW/4

EXHIBIT A
CASS COUNTY, NEBRASKA

1992/07/26

RECORD NO	INSTRUMENT	GRANTOR	GRANTEE	DATE	BOOK	PAGE	FILE	DESCRIPTION
N-101-259	Pipeline Easement	Lancaster, Earl, and Minnie Lancaster	Northern Gas Products Co.	05/03/62	008	307		T11N-R13E, 6th P.M. ----- Sec 28: E/2 NW/4
N-101-260	Pipeline Easement	Nolte, Eugene O., and Bernice M. Nolte	Northern Gas Products Co.	07/19/62	008	368		T11N-R13E, 6th P.M. ----- Sec 28: W/2 NE/4
N-101-261	Pipeline Easement	Jones, Pearl R.	Northern Gas Products Co.	04/17/62	008	262		T11N-R13E, 6th P.M. ----- Sec 28: E/2 NE/4
N-101-262	Pipeline Easement	Gilmore, John E., and Kathleen E. Gilmore	Northern Gas Products Co.	06/19/62	008	371		T11N-R13E, 6th P.M. ----- Sec 22: NE/4 Sec 23: Lot 28 in SW/4 NW/4 Sec 27: NW/4
N-101-263	Pipeline Easement	Sporer, Susie S., Grdn., et al.	Northern Gas Products Co.	04/27/62	008	306		T11N-R13E, 6th P.M. ----- Sec 22: SW/4 & W/2 SE/4
N-101-264	Pipeline Easement	Tritsch, Elmer E., and Louise M. Tritsch	Northern Gas Products Co.	05/04/62	008	303		T11N-R13E, 6th P.M. ----- Sec 22: E/2 SE/4
N-101-266-002	Pipeline Easement	Hetzger, Christian E., and E. Belle Hetzger	Northern Gas Products Co.	03/04/63	006	614		T11N-R13E, 6th P.M. ----- Sec 23: Lot 26 in SW/4 NW/4, Lot 30 in SE/4 NE/4, Lot 12 in NW/4 NE/4 & SW/4 NE/4
N-101-267	Pipeline Easement	Druecker, Fred C., and Clara E.	Northern Gas Products Co.	05/01/62	008	304		T11N-R13E, 6th P.M. -----

EXHIBIT A
CASS COUNTY, NEBRASKA

1992/07/26

RECORD NO	INSTRUMENT	GRANTOR	GRANTEE	DATE	BOOK	PAGE	FILE	DESCRIPTION
N-101-267		Druecker						Sec 23: Lots 4, 22, 23, 27, 28 & 29
N-101-269	Pipeline Easement	Young, William R., a/k/a Rex Young, and Pearl H. Young	Northern Gas Products Co.	06/08/61	008	319		T11N-R13E, 6th P.M. ----- Sec 23: Fractional Lot 11 in NW/4 NE/4
N-101-270	Pipeline Easement	Minford, Will A., and Marion C. Minford	Northern Gas Products Co.	04/28/62	008	302		T11N-R13E, 6th P.M. ----- Sec 13: Lot 3 in SE/4 SW/4 Sec 23: NE/4 NE/4 Sec 24: NW/4 & SW/4 SW/4
N-101-271	Pipeline Easement	Minford, George H., and Lois H. Minford	Northern Gas Products Co.	04/28/62	008	300		T11N-R13E, 6th P.M. ----- Sec 13: Lot 1 in NE/4 SW/4 & Lot 2 in SE/4 SW/4
N-101-272-001	Pipeline Easement	Range, Alvin O.	Northern Gas Products Co.	05/07/62	008	299		T11N-R13E, 6th P.M. ----- Sec 13: E/2 NW/4
N-101-272-002	Pipeline Easement	Range, Alvin O.	Northern Gas Products Co.	04/19/63	008	543		T11N-R13E, 6th P.M. ----- Sec 12: Lots 11 & 19 in SE/4 SW/4 Sec 13: E/2 NW/4
N-101-273	Pipeline Easement	Bintner, Ernest W., and Anastasia Bintner	Northern Gas Products Co.	04/28/62	008	297		T11N-R13E, 6th P.M. ----- Sec 13: Lot 8 in NE/4 NE/4, Lot 9 in NW/4 NE/4 & S/2 NE/4
N-101-274	Pipeline Easement	Young, Pearl H., and Rex Young	Northern Gas Products Co.	04/18/62	008	276		T11N-R13E, 6th P.M. ----- Sec 12: SE/4

EXHIBIT A
CASS COUNTY, NEBRASKA

1992/07/26

RECORD NO	INSTRUMENT	GRANTOR	GRANTEE	DATE	BOOK	PAGE	FILE	DESCRIPTION
N-101-274								Sec 13: N/2 NE/4, subject to modification and amendment of pipeline easement dated, 02/25/71, and recorded in Book 12, Page 211 on, 05/07/71, in public records of Cass County, Nebraska
N-101-275	Pipeline Easement	Perry, Alice Pollock	Northern Gas Products Co.	05/09/62	008	296		T11N-R13E, 6th P.M. ----- Sec 12: Lot 1 in NE/4, Lot 2 in SE/4 NE/4 & Lots 22 & 23 in W/2 NE/4
N-101-276	Pipeline Easement	Kaffenberger, Henry, and Isola Kaffenberger	Northern Gas Products Co.	04/25/62	008	275		T11N-R13E, 6th P.M. ----- Sec 12: E 26.95 acs of NE/4 NE/4 & E 26.95 acs of SE/4 NE/4, commencing near SW corner of SE/4 of NE/4 ----- T11N-R14E, 6th P.M. ----- Sec 7: NW/4, extending generally NE TO NW/4
N-101-277	Pipeline Easement	Troop, Jack M., and Lois B. Troop	Northern Gas Products Co.	06/29/62	008	342		T11N-R14E, 6th P.M. ----- Sec 6: SW/4
N-101-278	Pipeline Easement	Bergmann, Clara Weber, and Joen Clara Bergmann	Northern Gas Products Co.	05/08/62	008	295		T11N-R14E, 6th P.M. ----- Sec 6: NW/4 - Point of ingress of ROW herein conveyed shall be approx 1175 ft, m/l, E of SW/C of above-described property; thence running NE'ly to the point of egress shall be approx 2130 ft, m/l, E of NW/C of said property

EXHIBIT A
CASS COUNTY, NEBRASKA

1992/07/26

RECORD NO	INSTRUMENT	GRANTOR	GRANTEE	DATE	BOOK	PAGE	FILE	DESCRIPTION
N-101-279	Pipeline Easement	Lepert, Phillip G., et al.	Northern Gas Products Co.	04/25/62	008	273		T12N-R14E, 6th P.M. ----- Sec 31: S/2 SW/4
N-101-280	Pipeline Easement	Lepert, Phillip G., et al.	Northern Gas Products Co.	04/23/62	008	270		T12N-R14E, 6th P.M. ----- Sec 31: SW/4 SE/4
N-101-281	Pipeline Easement	Cuthrell, Clarence H., et al.	Northern Gas Products Co.	04/19/62	008	268		T12N-R14E, 6th P.M. ----- Sec 31: NW/4 SE/4 & S 15 acs SW/4 NE/4
N-101-282	Pipeline Easement	Jacobs, Robert E., and E. Marion Jacobs	Northern Gas Products Co.	04/20/62	008	272		T12N-R14E, 6th P.M. ----- Sec 31: N 65 acres W/2 NE/4 & E/2 NW/4
N-101-283	Pipeline Easement	Sullivan, W. Newton, and Irma L. Sullivan	Northern Gas Products Co.	04/17/62	008	265		T12N-R14E, 6th P.M. ----- Sec 30: Lots 6, 7, 8, 16 & 17 in SW/4 NW/4
HTI-065-002-002	Permit (Ref. No. 0-01101)	Nebraska Dept. of Roads	Northern Gas Products Co.	03/21/63				T12N-R13E, 6th P.M. ----- Sec 25: S 50 ft of SW/4 SE/4 NE/4 Permission to construct one approach road on the East side of U.S. Hwy 634. The access road will occupy the S 50' of the SW/4 SE/4 NE/4, South of Plattsmouth.
HTI-113	Pipe Line License	Missouri Pacific Railroad Co.	Northern Gas Products Co.	05/22/63				T11N-R13E, 6th P.M. ----- Sec 23: NW/4
HTI-115	Pipe Line	Missouri Pacific	Northern Gas	01/05/62				T10N-R12E, 6th P.M.

EXHIBIT A
CASS COUNTY, NEBRASKA

1992/07/26

RECORD NO	INSTRUMENT	GRANTOR	GRANTEE	DATE	BOOK	PAGE	FILE	DESCRIPTION
HTI-115	License	Railroad Co.	Products Co.					----- Sec 13: NW/4
HTI-125	Permit [Ref. No. 0-00390]	Nebraska Dept. of Roads	Northern Gas Products Co.	12/18/61				T10N-R12E, 6th P.M. ----- Secs: 22 & 27
HTI-126	Permit [Ref. No. 0-00391]	Nebraska Dept. of Roads	Northern Gas Products Co.	12/18/61				T11N-R13E, 6th P.M. ----- Secs: 16 & 21
HTI-127	Permit [Ref. No. 0-00392]	Nebraska Dept. of Roads	Northern Gas Products Co.	12/19/61				T11N-R13E, 6th P.M. ----- Secs: 23 & 24
HTI-128	Permit [Ref. No. 0-00393]	Nebraska Dept. of Roads	Northern Gas Products Co.	12/19/61				T11N-R14E, 6th P.M. ----- Sec: 20
HTI-130	Order	Cass County Board of Commissioners	Northern Gas Products Co.	12/18/61				T10N-R12E, 6th P.M. ----- Secs: 1, 12, 13, 14, 22, 23, 27, 33 & 34 ----- T10N-R13E, 6th P.M. ----- Sec 6 ----- T11N-R13E, 6th P.M. ----- Secs: 1, 2, 10, 11, 15, 16, 21, 28, 29, 31 & 32 ----- T12N-R13E, 6th P.M. ----- Secs: 25 & 36

EXHIBIT A
CASS COUNTY, NEBRASKA

1992/07/26

<u>RECORD NO</u>	<u>INSTRUMENT</u>	<u>GRANTOR</u>	<u>GRANTEE</u>	<u>DATE</u>	<u>BOOK</u>	<u>PAGE</u>	<u>FILE</u>	<u>DESCRIPTION</u>
HT1-130								----- T12N-R14E, 6th P.M. ----- Secs: 19, 20 & 30
HT1-205-002	Consent to Cross U.S. Government Right-of-Way	Dept. of the Air Force, U.S. Army Corps of Engineers District, Omaha	Northern Gas Products Co.	04/18/63				T10N-R12E, 6th P.M. ----- Sec 23: W/2 SW/4 & SE/4 SW

4