

MISCELLANEOUS RECORD, No. 65

202824-MES. BY OMAHA PRINTING CO., OMAHA

DESCRIPTION OF PROPERTY:-
The West 16 feet of Lots 5 and 9, and East two feet of Lot 6; All in Barkers Allotment.

I, hereby certify that this Plat is a true Copy of records on file in this office.

HERMAN BEAL.
City Engineer.

Necessity Ordinance No. 11793. July 24, 1923.
Final Ordinance No. 11924. Nov 20, 1923.

| | | |
|---|-------------------|--------------------|
| Department of Public Improvements, Omaha, Nebr. Office of City Engineer. | | |
| WIDENING 7TH ST. FROM CASTELAR ST. TO BANCROFT ST. | | |
| Made By Ed. S. | Scale 1"=100' | Date Dec. 18, 1923 |
| Checked By C.E.S. | Red. to 150" = 1" | Dwg. No. 103372. |

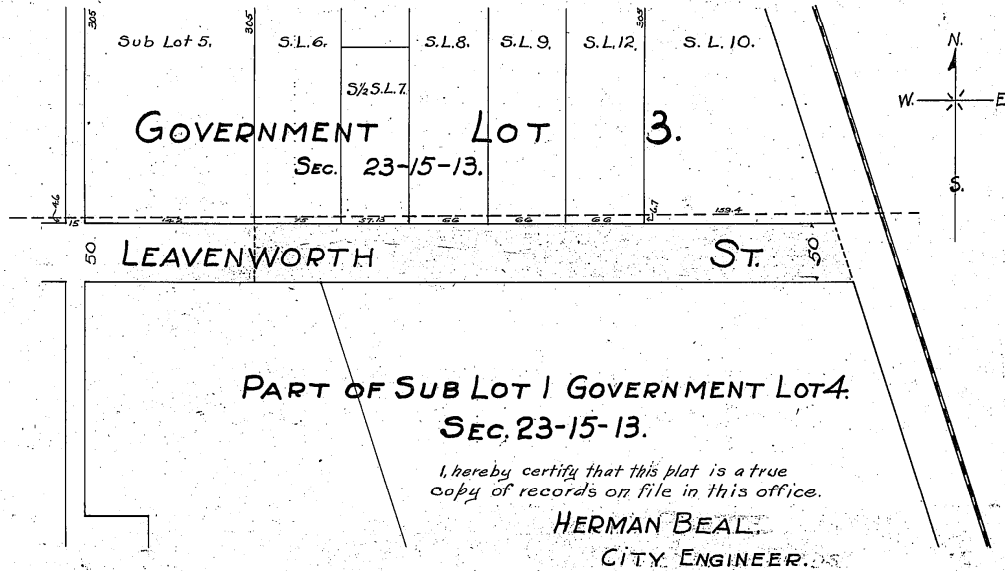
State of Nebraska, }
County of Douglas, } ss.

Entered on Numerical index and filed for Record in the Register of Deeds office of said County the 5th day of February, A.D. 1924 at 11:45 O'clock A.M.

HARRY PEARCE.
Register of Deeds.
Compared By W&P.

6.

VACATING LEAVENWORTH ST. BET THE EAST LINE EXTENDED OF SUB. LOT 5 OF GOVERNMENT LOT 3 & WEST LINE OF R.OF W. LINE OF C.B.&Q. R.R. ON THE EAST.



I, hereby certify that this plat is a true copy of records on file in this office.

HERMAN BEAL.
CITY ENGINEER.

Final Ordinance No. 11943. Nov. 27, 1923.

| | | |
|--|---------------|--------------------|
| Department of Public Improvements, Omaha. Office of City Engineer. | | |
| VACATING LEAVENWORTH ST. BET THE EAST LINE EXTENDED OF SUB LOT 5 OF GOVERNMENT LOT 3 & WEST LINE OF R.OF W. LINE OF C.B.&Q. R.R. ON THE EAST. | | |
| Made By Ed. S. | Scale 1"=100' | Date Dec. 20-1923. |
| Checked By C.E.S. | | Dwg. No. 103373. |

MISCELLANEOUS RECORD, No. 65

State of Nebraska }
County of Douglas }^{ss.}

Entered on Numerical Index and filed for Record in the Register of Deeds Office of said County, the 5th day of February A. D. 1924, at 11:45 o'clock A. M.

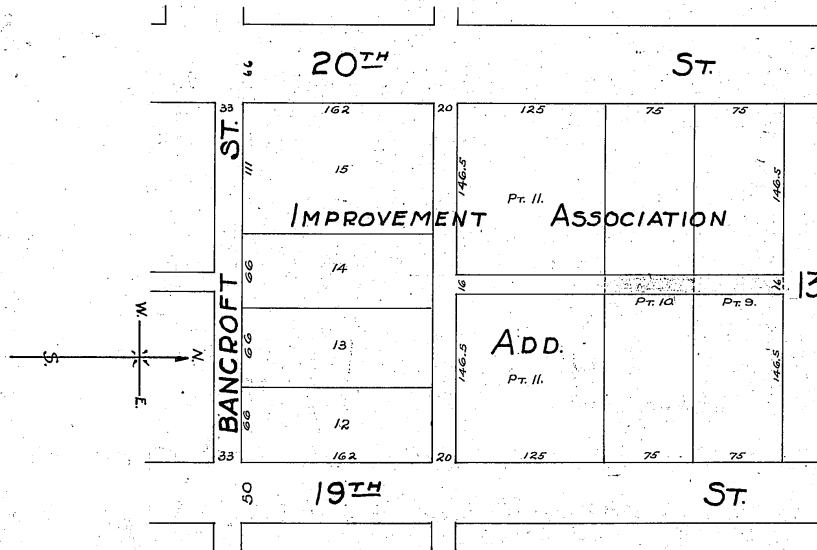
HARRY PEARCE.

Register of Deeds.

Compared By W&P.

8.

OPENING ALLEY BET. 19TH & 20TH STS FROM PT. 125 FT. NO. OF ALLEY NO. OF BANCROFT ST. TO PT. 275 FT. NORTH.



I, hereby Certify that this plat is a true copy of Records on file in this office.

HERMAN BEAL.

CITY ENGINEER.

Necessity Ordinance No. 11153. Oct. 4-1921.
Final Ordinance No. 11873. Oct. 23-1923.

| | | |
|--|---------------|---------------------|
| Department of Public Improvements, Omaha. Office of City Engineer. | | |
| OPENING ALLEY BET. 19TH & 20TH STS. FROM PT. 125 FT. NO. OF ALLEY NO. OF BANCROFT ST. TO PT. 275 FT. NORTH. | | |
| Made By Ed. S. | Scale 1"=100' | Date Dec. 17, 1923. |
| Checked By C. E. S. | | Dwg. No. 103374. |

State of Nebraska }
County of Douglas }^{ss.}

Entered on Numerical Index and filed for Record in the Register of Deeds Office of said County the 5th day of February A. D. 1924 at 11:45 o'clock A. M.

HARRY PEARCE.

REGISTER OF DEEDS.

COMPARED BY W&P.

ORDINANCE NO. 11943

An Ordinance vacating Leavenworth Street West from the Missouri River in the City of Omaha.

WHEREAS, A petition representing owners of 100 per cent of the abutting property on Leavenworth Street Westerward from the Missouri River has heretofore been filed with the City of Omaha; and,

WHEREAS, Said property owners have in and by said petition waived any and all damages that may be occasioned by the vacating of said Leavenworth Street,

THEREFORE,

BE IT ORDAINED BY THE CITY COUNCIL OF THE CITY OF OMAHA:

Section 1. That Leavenworth Street described as follows:

"That portion of Leavenworth Street between the East line extended of Sub Lot 5 of Government Lot 3, Section 23-T.15, North, Range 13, East of the Sixth Principal Meridian on the West, and the West boundary line of the right of way of the Chicago, Burlington and Quincy Railroad Company on the East.

be, and the same is hereby, vacated; the City of Omaha reserving the right, however, to grant permits for the construction of pole lines with the necessary lateral connections along said part of Leavenworth Street; and also the right to construct sewer, water mains, conduits and any other sub-surface structures which may be found necessary for properly serving abutting property.

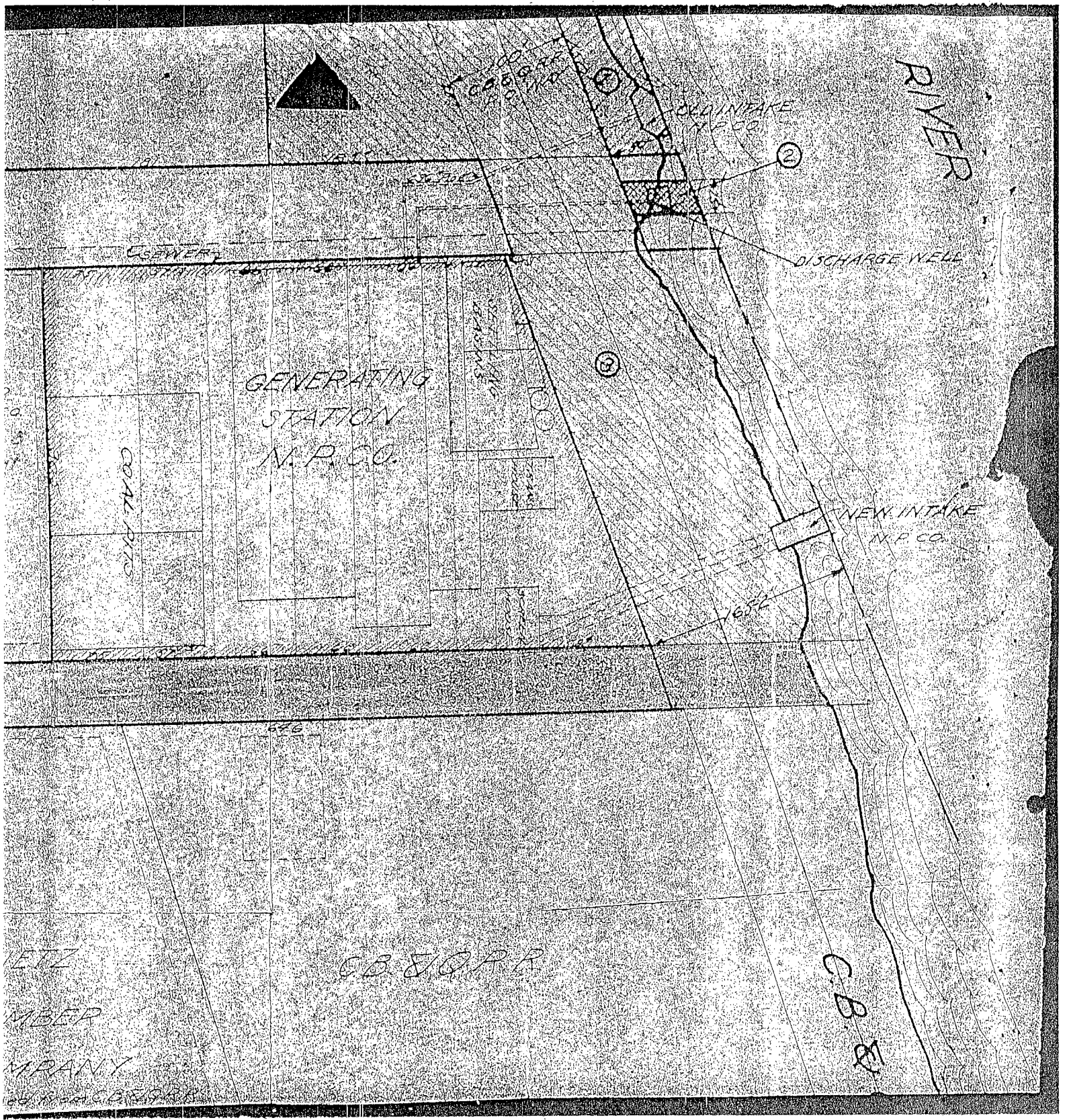
Section 2. That this ordinance shall take effect and be in force after fifteen days from and after its passage.

PASSED NOV 27 1943

James H. Dahlman
City Council

ATTEST

Claude F. Bossie
City Clerk



RIVER

OLD INTAKE
N.P. CO.

②

DISCHARGE WELL

③

GENERATING
STATION
N.P. CO.

COAL PIT

NEW INTAKE
N.P. CO.

CB & Q.P.P.

C.B. &

LETZ

RIBER

RIRANY

RIVER

OLD INTAKE
M.P. CO.

DISCHARGE WELL

GENERATING
STATION
M.P. CO.

NEW INTAKE
M.P. CO.

COAL PITS

SEWER

ETZ
MBER
IRANY
CB&QPR

CB&QPR

CB&Q

